



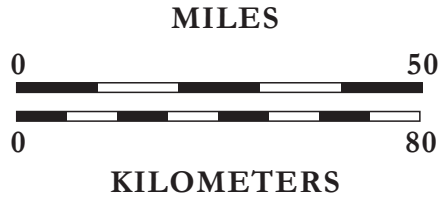
HUMBOLDT
ELKO
WASHOE
PERSHING
EUREKA
CHURCHILL
STOREY
LYON
DOUGLAS
MINERAL
ESMERALDA
NYE
LINCOLN
CLARK

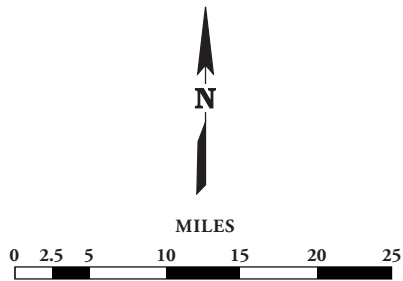
LANDER

CARSON CITY



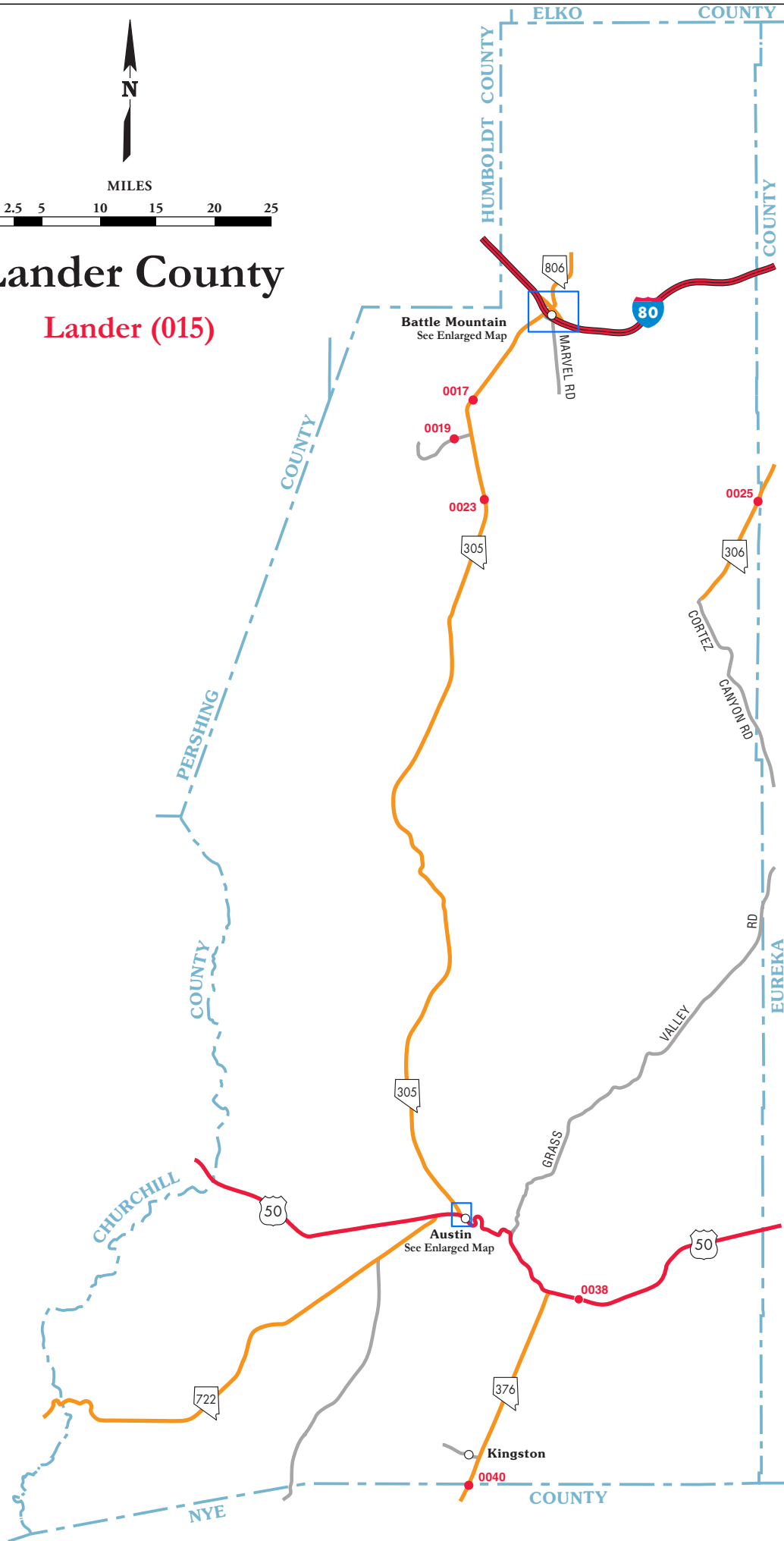
NEVADA

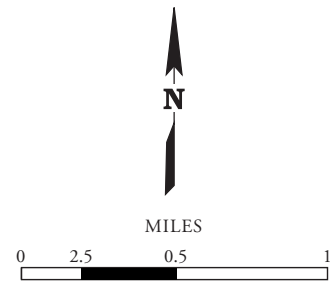
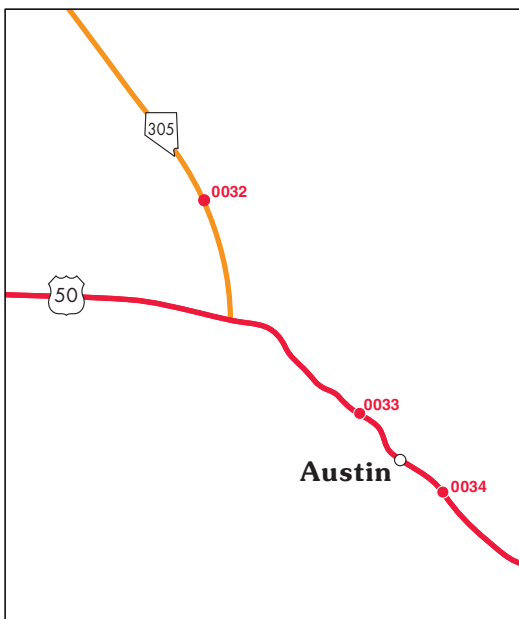




Lander County

Lander (015)



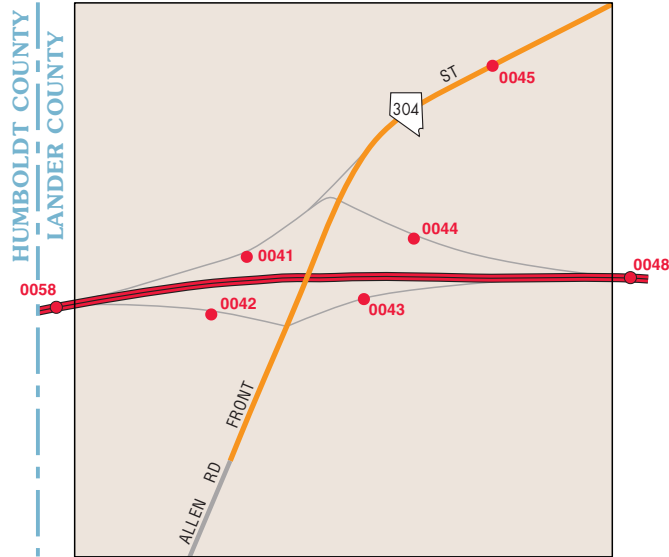


**Battle Mountain
& Austin**
Lander (015)

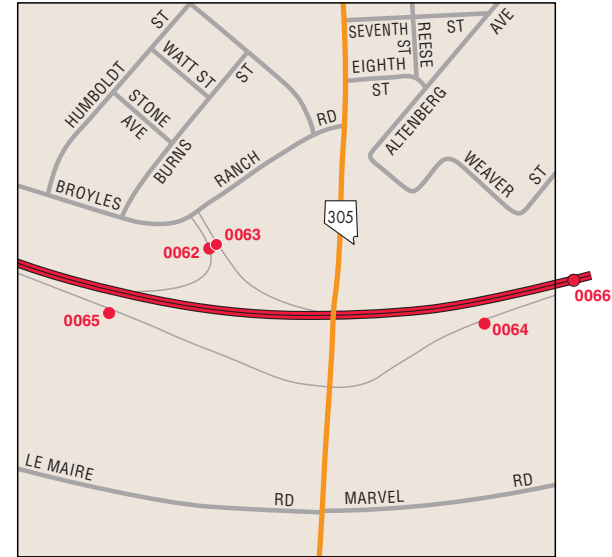
Interstate Interchanges

Lander (015)

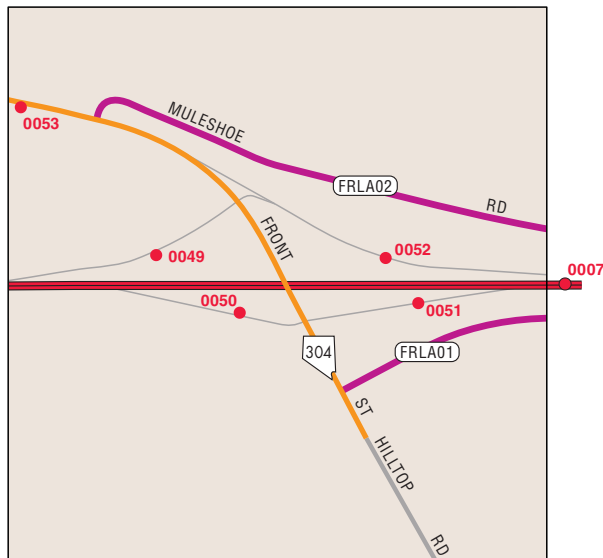
West Battle Mountain 229



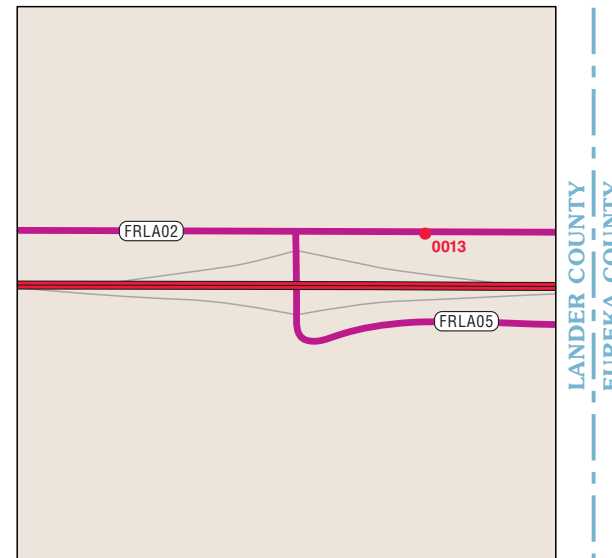
Downtown Battle Mountain 231



East Battle Mountain 233



Argenta 244



**State of Nevada Department of Transportation
Annual Average Daily Traffic Count Stations**

County Name: Lander

		2014	2015	2016	2017	2018	2019	2020	2021	2022	2023
Station	Route/Location	AADT	AADT	AADT	AADT	AADT	AADT	AADT	AADT	AADT	AADT
150002	SR305, 90ft S of W 2nd St	3500	3500	3500	3200	3300	3350	3150	2850	2800	3050
0150004	SR806, N Reese St, 50ft N of SR304 (Front St)	2000	2000	1600	1700	1750	1700	1500	1450	1400	1650
0150005	SR806, N Reese St, .3 mi N of Trescott St	250	200	220	240	250	260	290	230	230	180
0150006	SR304, Front St, 90ft W of Scott St	2800	2800	2900	2500	2650	2400	2300	2450	2400	2500
0150007	IR80, .2 mi E of the E Battle Mtn Intch 'Exit 233'	7000	7900	8200	8400	8200	6800	6600	8550	8200	8000
0150013	FRLA02, 830ft E of FRLA05 Argenta Intch 'Exit 244'	250	100	110	80	90	90	90	70	90	70
0150016	SR305, 640ft N of Bastian Rd	2100	3400	3500	3300	3400	3550	3550	3000	3250	3100
0150017	SR305, 10.5 mi S of SR304 (Front St)	600	700	590	760	830	730	700	770	1150	1100
0150019	County Rd to Copper Canyon, 450ft W of SR305 (Broad St)	600	600	630	640	280	380	470	410	390	480
0150023	SR305, Austin-Battle Mountain Rd, 7.5 mi S of the County Rd to Copper Canyon	300	450	500	440	530	540	500	430	740	580
0150025	SR306, Gold Acres Rd, 500ft S of the EU/LA County Line S of Cresent Valley	700	750	810	830	850	890	860	940	1600	1250
0150032	SR305, Austin-Battle Mountain Rd, .7 mi N of US50 to Battle Mountain	250	300	360	370	360	350	440	410	550	360
0150033	US50, .5 mi E of SR305	1200	1100	1100	1400	970	1300	1250	1400	1400	1250
0150034	US50, 180ft E of Virginia St	1300	1200	1300	1300	1350	970	1150	1000	1300	910
0150038	US50, 720ft E of SR376 (Tonopah-Austin Rd)	600	550	600	610	620	600	650	670	710	620

Color indicates that this AADT value is estimated

		2014	2015	2016	2017	2018	2019	2020	2021	2022	2023
Station	Route/Location	AADT	AADT	AADT	AADT	AADT	AADT	AADT	AADT	AADT	AADT
0150040	SR376, Tonopah-Austin Rd, at the LA/NY County Line	300	500	440	520	500	610	590	580	600	590
0150041	IR80, W/B on-ramp of the W Battle Mtn Intch 'Exit 229'	350	350	370	370	370	320	360	400	320	430
0150042	IR80, E/B off-ramp of the W Battle Mtn Intch 'Exit 229'	400	450	400	420	460	450	430	420	380	540
0150043	IR80, E/B on-ramp of the W Battle Mtn Intch 'Exit 229'	300	350	380	320	330	330	240	420	290	280
0150044	IR80, W/B off-ramp of the W Battle Mtn Intch 'Exit 229'	300	300	310	310	330	250	230	320	230	210
0150045	SR304, .3 mi E of the W Battle Mtn Intch 'Exit 229'	1600	1400	1300	1300	1800	1800	1450	2000	2400	2300
0150047	6th St, 100ft W of Galena St	400	400	420	300	240	390	490	530	460	530
0150048	IR80, .5 mi E of the W Battle Mtn Intch	7000	7400	7700	7800	8200	8000	7950	8800	8450	8800
0150049	IR80, W/B on-ramp of the E Battle Mtn Intch 'Exit 233'	300	350	230	300	330	300	290	410	780	420
0150050	IR80, E/B off-ramp of the E Battle Mtn Intch 'Exit 233'	350	350	260	310	330	330	320	240	400	440
0150051	IR80, E/B on-ramp of the E Battle Mtn Intch 'Exit 233'	250	250	220	240	240	230	210	290	340	360
0150052	IR80, W/B off-ramp of the E Battle Mtn Intch 'Exit 233'	250	300	290	290	330	300	290	310	300	290
0150053	SR304, 600ft W of Muleshoe Rd	1700	1700	1700	1800	1700	1600	1700	1600	1750	1700
0150057	Muleshoe Rd, 95ft N of FRLA02	300	300	340	330	500	430	350	290	280	290
0150058	IR80, .1 mi W of the W Battle Mtn Intch 'Exit 229'	7200	7200	7500	7600	8100	7950	8250	9150	8200	8000
0150062	IR80, W/B on-ramp of the Central Battle Mtn 'Exit 231'	750	900	920	940	990	980	950	970	820	830
0150063	IR80, W/B off-ramp of the Central Battle Mtn Intch 'Exit 231'	850	950	690	710	970	970	890	910	780	780
0150064	IR80, E/B on-ramp of the Central Battle Mtn Intch 'Exit 231'	850	800	700	750	910	1000	890	840	1000	970

Color indicates that this AADT value is estimated

		2014	2015	2016	2017	2018	2019	2020	2021	2022	2023
Station	Route/Location	AADT	AADT	AADT	AADT	AADT	AADT	AADT	AADT	AADT	AADT
0150065	IR80, E/B off-ramp of the Central Battle Mtn Intch 'Exit 231'	600	700	610	630	780	780	750	800	880	780
0150066	IR80, .6 mi E of the Central Battle Mtn Intch 'Exit 231'	7200	8500	8800	7600	8050	7950	7800	8600	8100	7750
0150067	N 2nd St, 125ft N of SR304 (Front St)	550	750	570	630	650	660	230	360	430	380

Color indicates that this AADT value is estimated