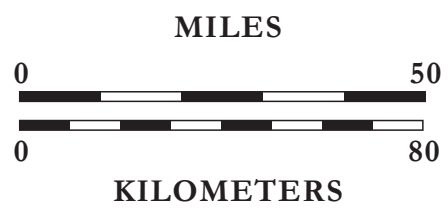


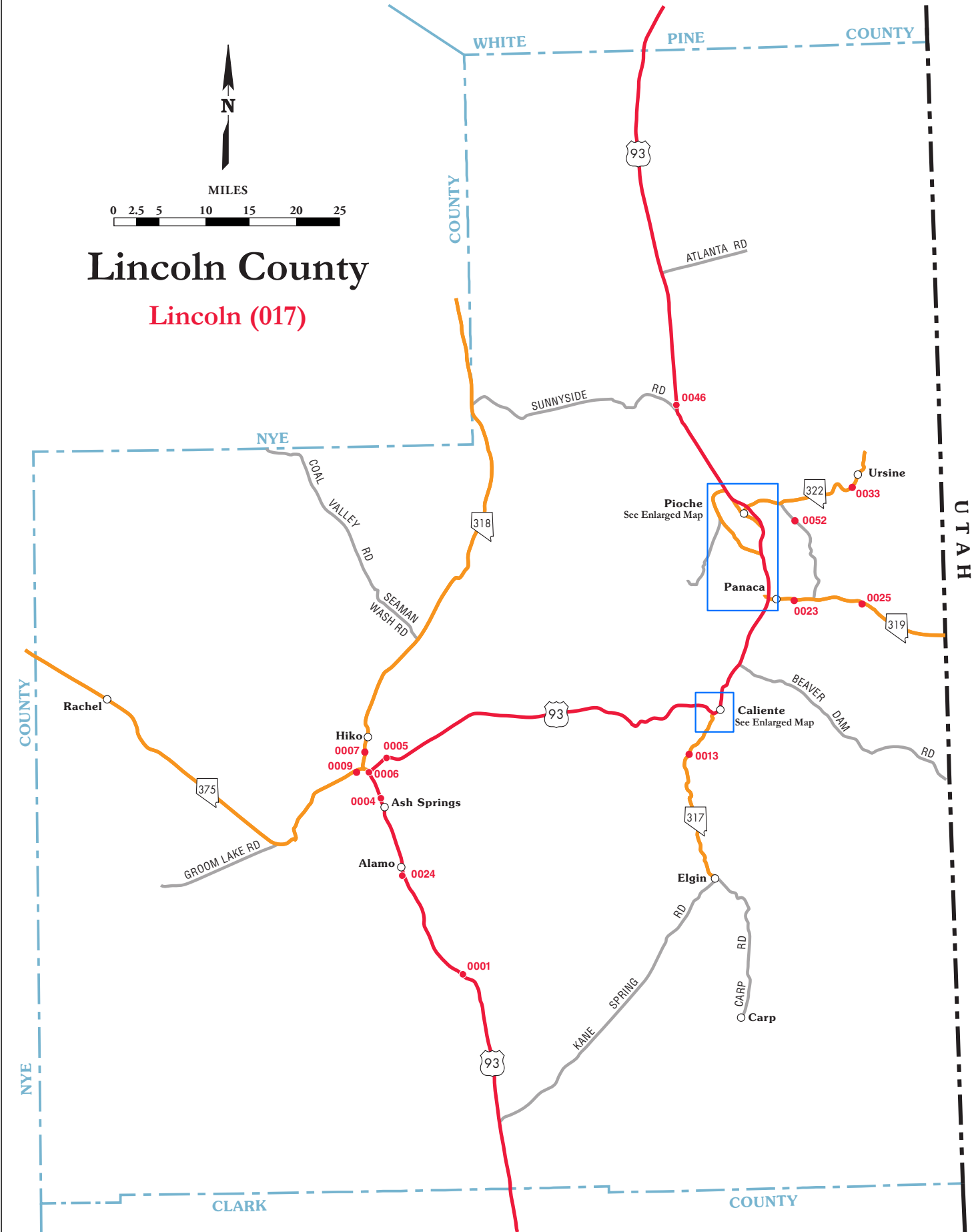
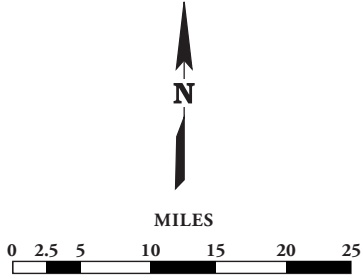


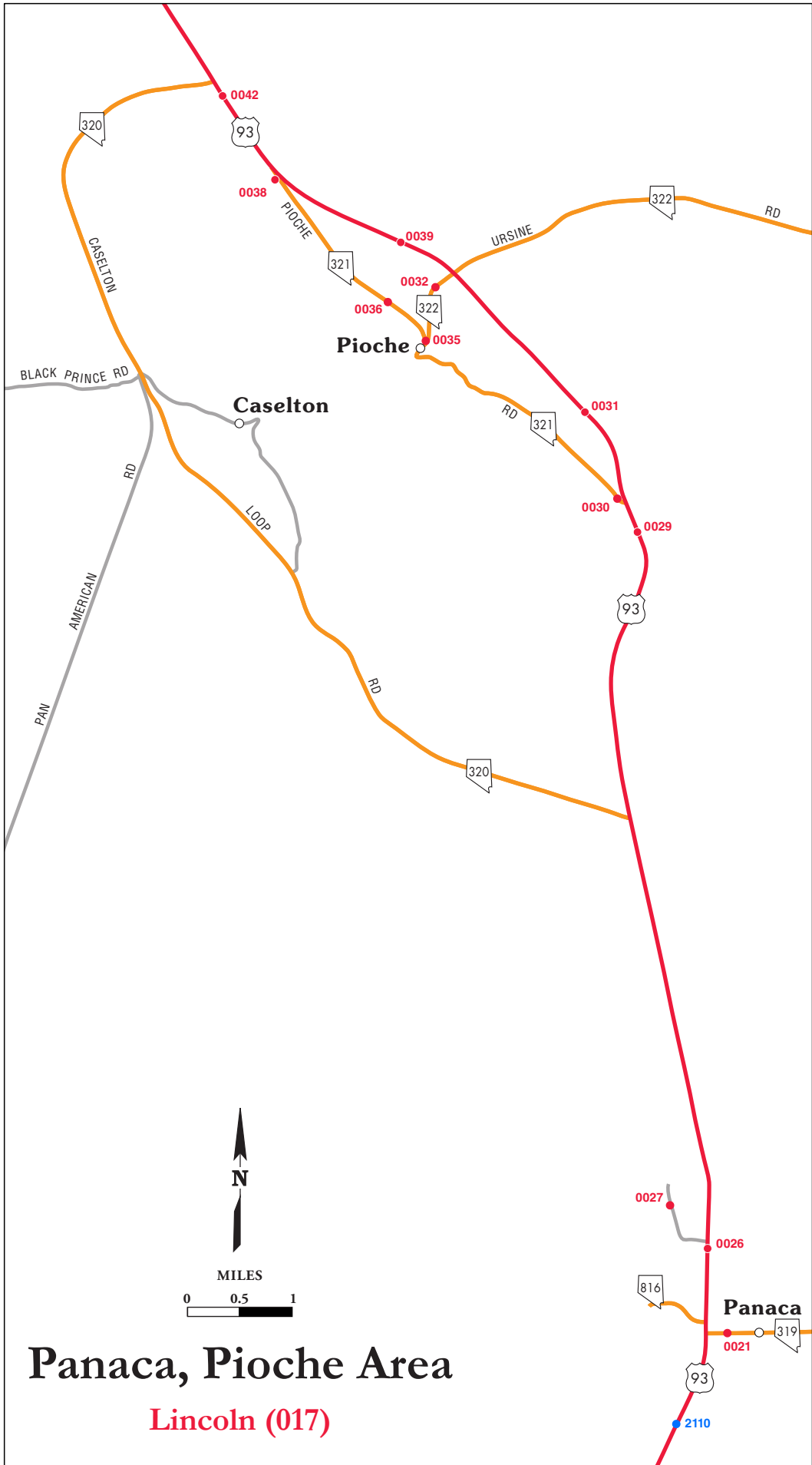
NEVADA

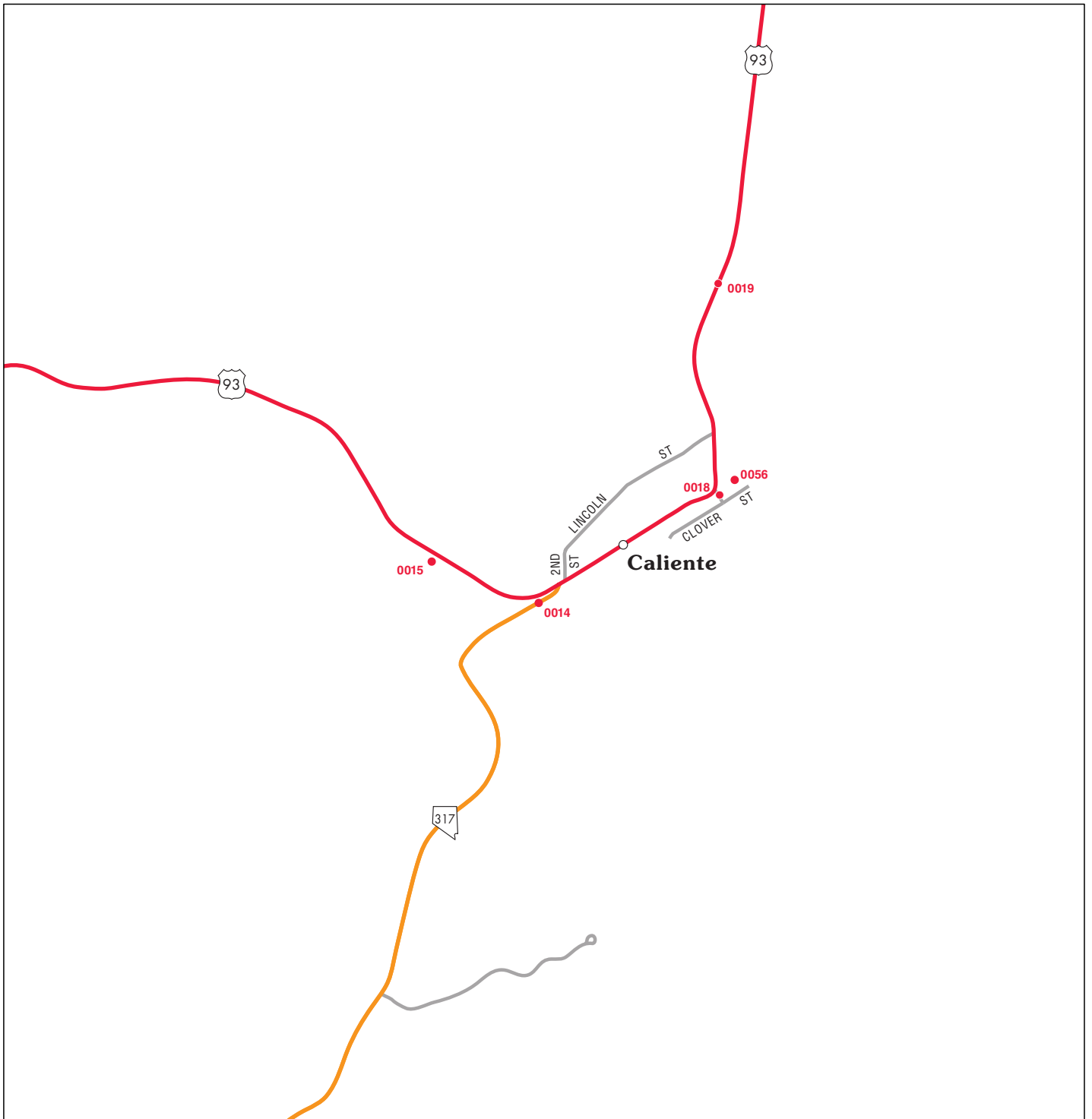


Lincoln County

Lincoln (017)







MILES



Caliente Area

Lincoln (017)

**State of Nevada Department of Transportation
Annual Average Daily Traffic Count Stations**

County Name: Lincoln

Station	Route/Location	2014 AADT	2015 AADT	2016 AADT	2017 AADT	2018 AADT	2019 AADT	2020 AADT	2021 AADT	2022 AADT	2023 AADT
0170001	US93, at mp LN-25 S of Alamo	2000	1800	2000	2000	2050	3000	2300	2350	2050	2200
0170004	US93, .6 mi S of SR318 (near Crystal Springs)	2200	1900	2300	2300	2000	2000	2350	2550	2650	2850
0170005	US93, .4 mi N of SR318	500	600	660	560	550	690	710	700	750	810
0170006	SR318, Sunnyside Rd, .2 mi W of US93 near Crystal Springs	2300	1900	2100	2100	2550	3650	2750	3000	2700	2700
0170007	SR318, Sunnyside Rd, 1.4 mi N of SR375	1400	1500	1600	1800	1750	1850	1600	1600	1650	1550
0170009	SR375, Warm Springs Rd, .7 mi W of SR318 at Crystal Springs	250	250	330	300	340	1400	250	330	330	350
0170013	SR317, Rainbow Canyon Rd, 6.3 mi S of US93	100	100	110	100	100	100	90	80	50	50
0170014	SR317, Rainbow Canyon Rd, 300ft S of US93	300	150	170	220	280	300	320	340	200	280
0170015	US93, .5 mi S of SR317	650	600	590	600	600	660	700	740	720	760
0170018	US93, 100ft N of Front St	2000	2000	2100	1900	2000	2000	1850	2000	1900	1900
0170019	US93, 725ft N of Antelope Canyon Rd	1400	1400	1500	1400	1500	1450	1500	1600	1450	1550
0170021	SR319, Panaca-Modena Rd, 800ft E of US93 to Panaca	1700	1700	1600	1600	1750	1750	1750	1800	1800	1900
0170023	SR319, Panaca-Modena Rd, .6 mi E of 6th St	500	600	590	600	680	730	880	810	760	860
0170024	Weeping Willow St, 360ft W of US93	250	250	260	270	300	400	240	290	300	250
0170025	SR319, Panaca-Modena Rd, .4 mi E of the County Rd to Crestline	450	500	550	530	600	590	740	720	670	660
0170026	US93, 50ft S of the County Rd to Cathedral Gorge	1200	1200	1300	1100	1300	1150	1300	1400	1150	1350

Color indicates that this AADT value is estimated

		2014	2015	2016	2017	2018	2019	2020	2021	2022	2023
Station	Route/Location	AADT	AADT	AADT	AADT	AADT	AADT	AADT	AADT	AADT	AADT
0170027	Cathedral Gorge State Park Rd, 700ft W of US93	50	60	110	120	170	180	160	130	80	130
0170029	US93, .3 mi S of SR321	1000	850	980	860	1200	1000	1200	1250	1050	1200
0170030	SR321, La Cour St, 560ft N of US93	200	200	200	200	210	210	200	200	180	200
0170031	US93, 620ft N of SR321	700	800	840	750	1050	840	1000	1050	890	1050
0170032	SR322, Main St, 2.1 mi E of US93	250	200	220	180	230	190	220	210	180	190
0170033	SR322, Main St, 300ft E of County Rd to Echo Canyon	150	150	140	130	140	130	130	150	140	160
0170035	SR322, Main St, 30ft S of Cedar St in Pioche	400	350	370	420	410	340	350	390	330	370
0170036	SR321, La Cour St, 300ft W of SR322 (Main St)	400	400	400	390	440	430	230	430	490	550
0170038	SR321, La Cour St, .2 mi S of US93 N of Pioche	100	100	110	110	120	120	120	100	90	110
0170039	US93, .5 mi N of SR322 (Main St) in Pioche	500	450	520	430	470	420	630	680	640	690
0170042	US93, .3 mi S of SR320 to Caselton N of Pioche	550	450	330	450	640	460	630	650	490	630
0170046	US93, 25ft N of the County Rd to the Bristol Silver mine	400	400	430	400	530	390	540	540	510	410
0170052	Echo Dam Rd, 100ft S of SR322 to Ursine	90	80	90	70	100	100	110	100	60	80
0170056	Spring St, 245ft S of US93 in Caliente	1100	1300	1200	1100	1200	1250	1100	1200	1300	1200

Color indicates that this AADT value is estimated