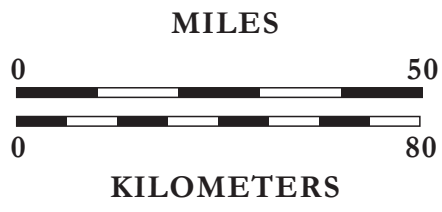
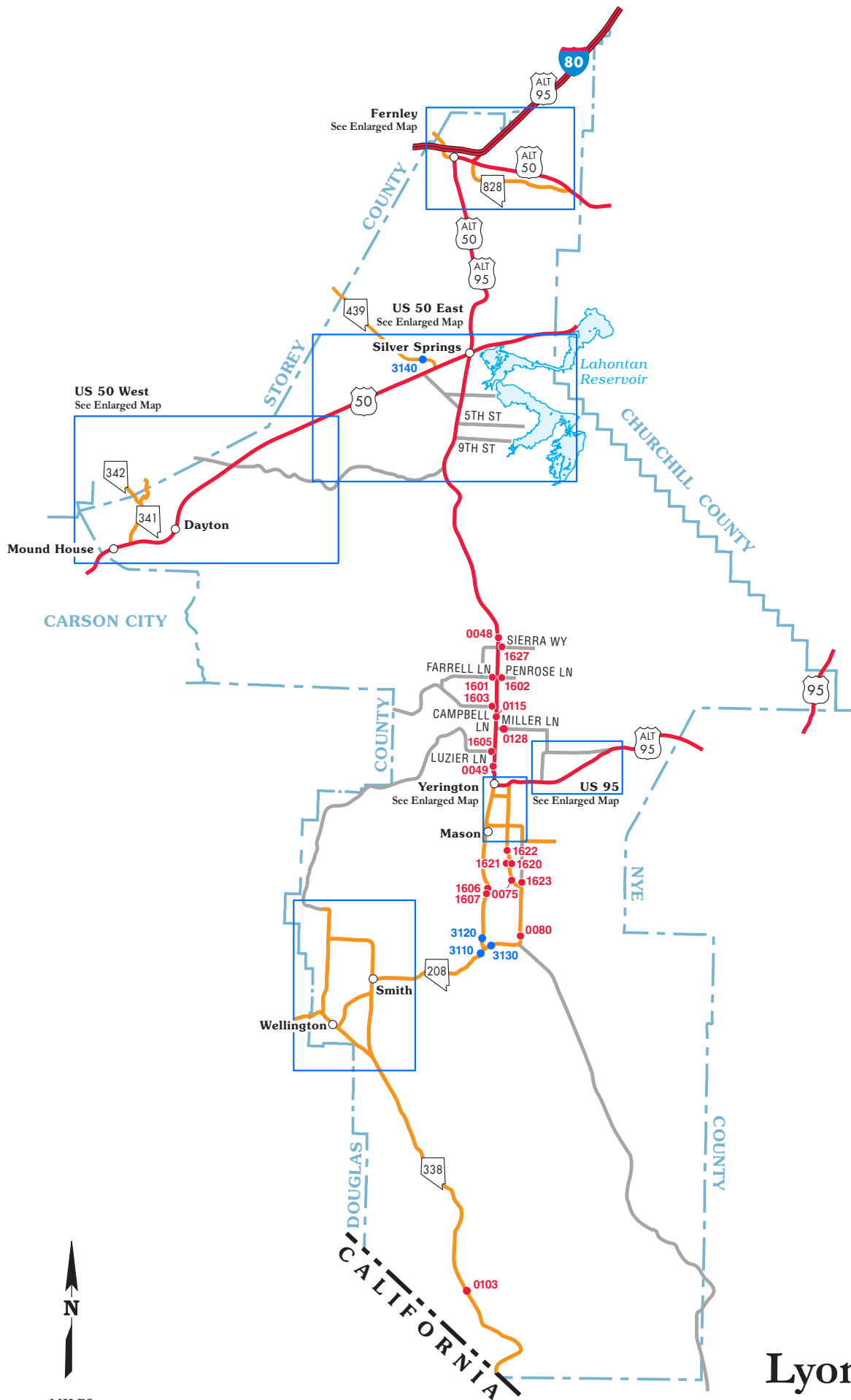




NEVADA





MILES



Lyon County

Lyon (019)

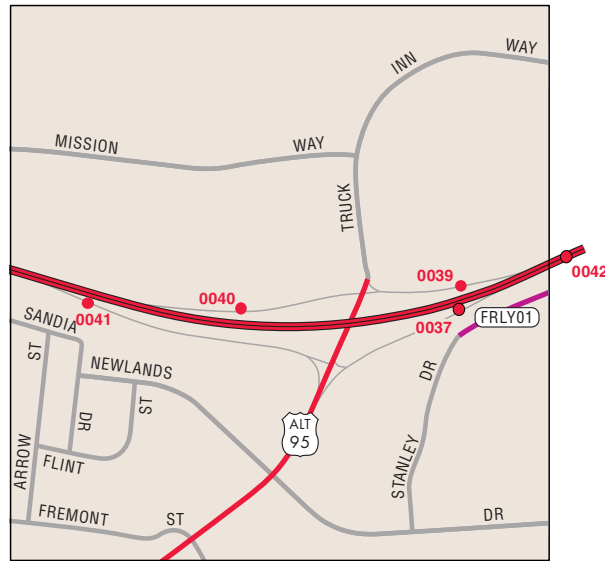
Interstate Interchanges

Lyon (019)

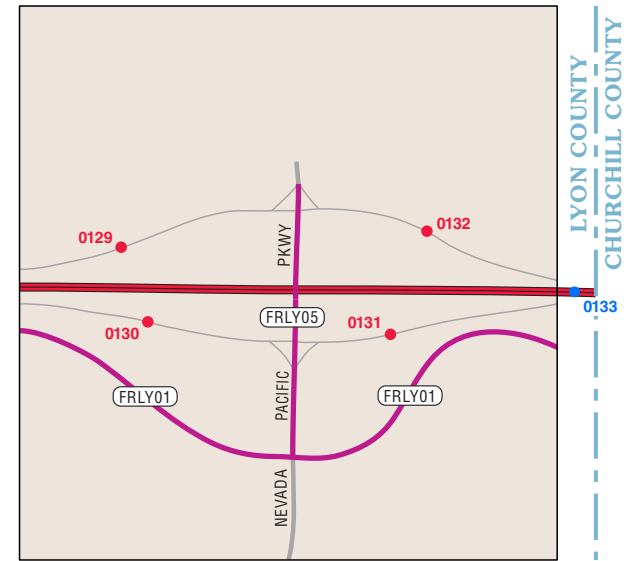
Wadsworth-Fernley 46

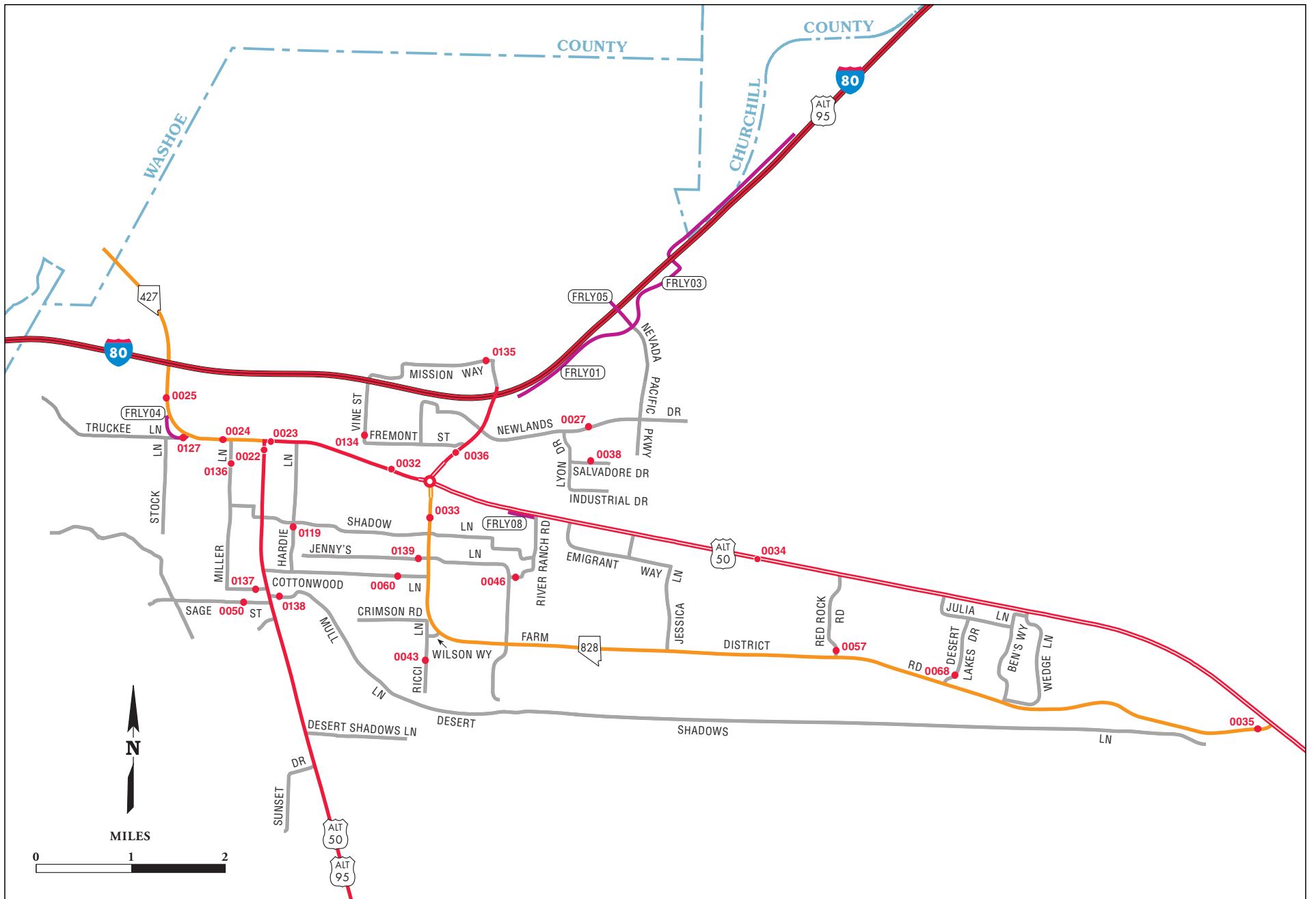


East Fernley 48



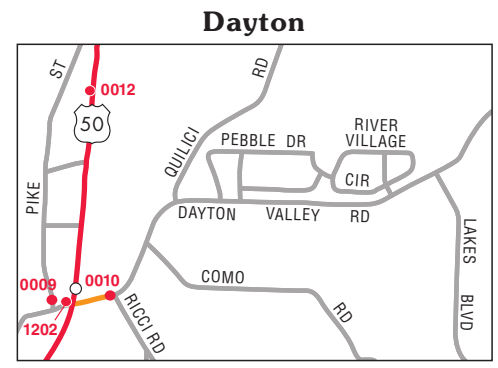
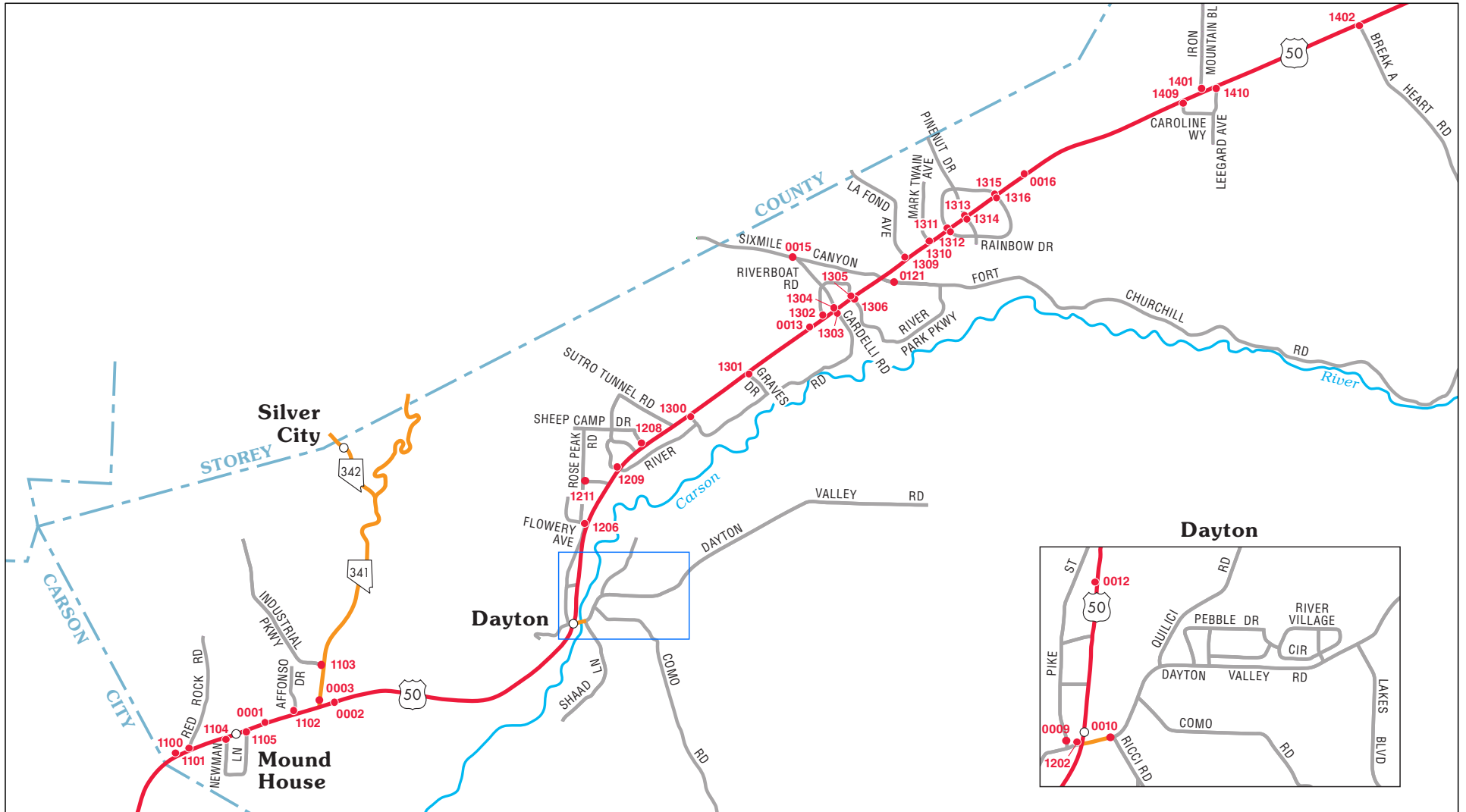
Nevada Pacific Pkwy 50





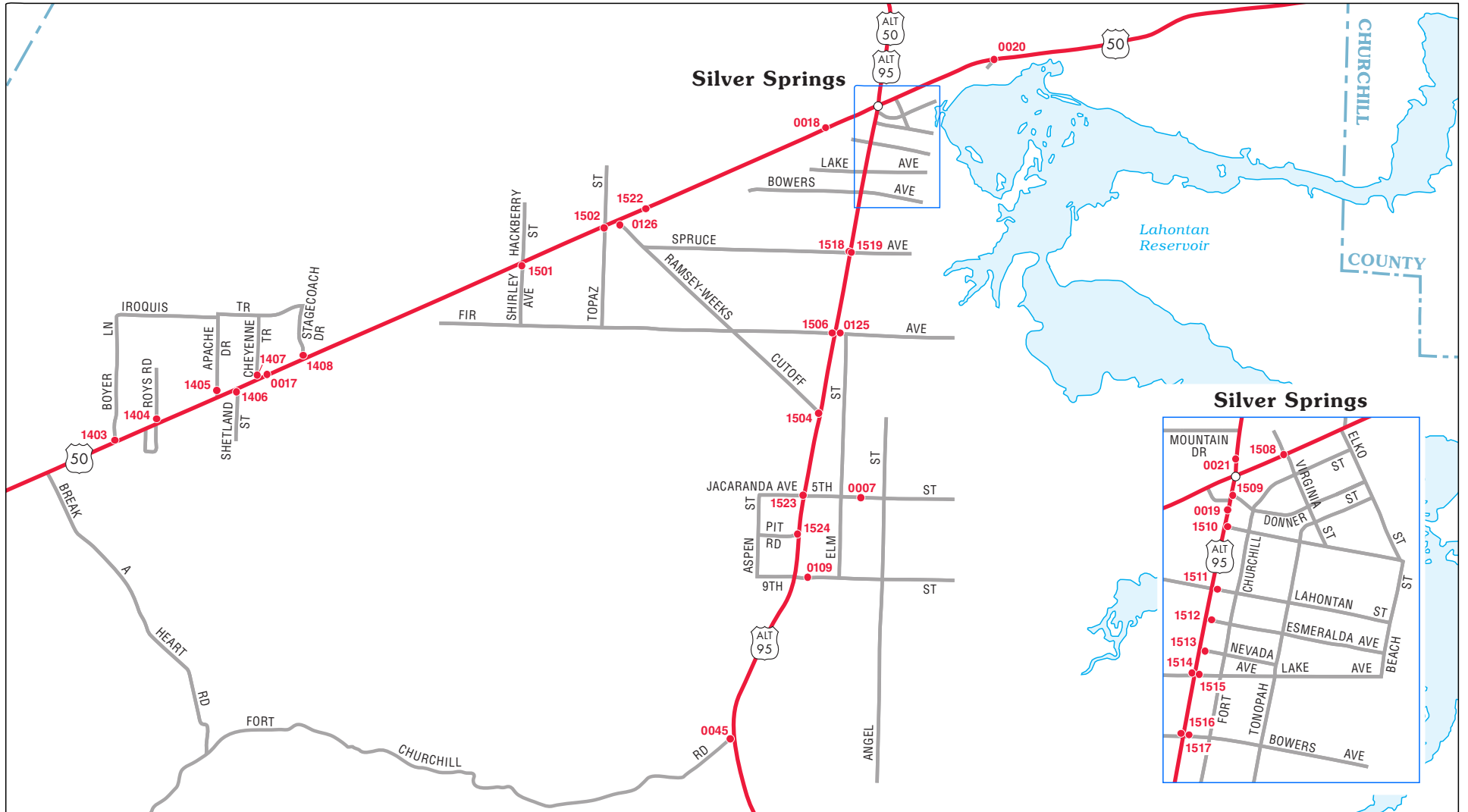
Fernley

Lyon (019)



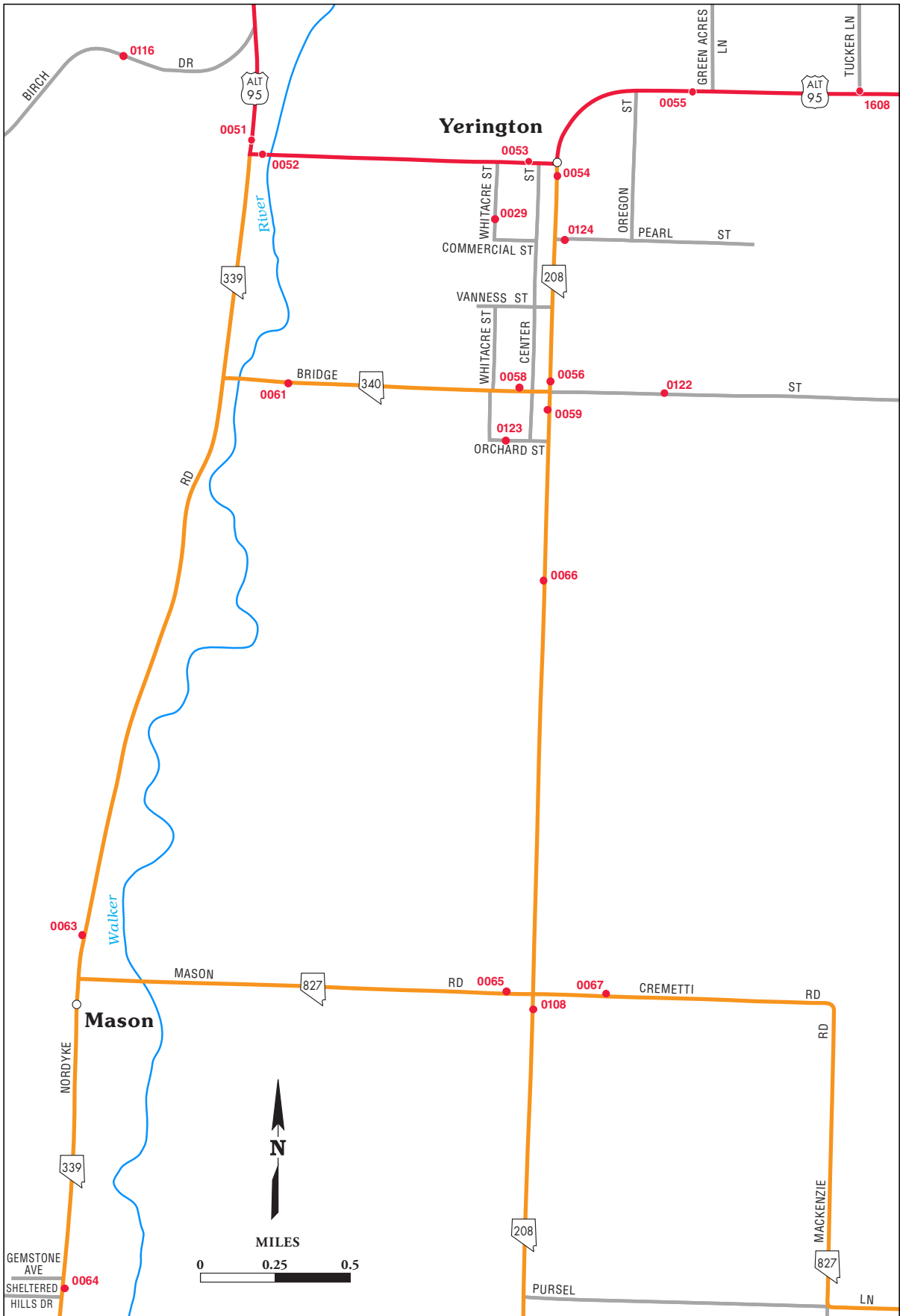
US 50 (West)

Lyon (019)



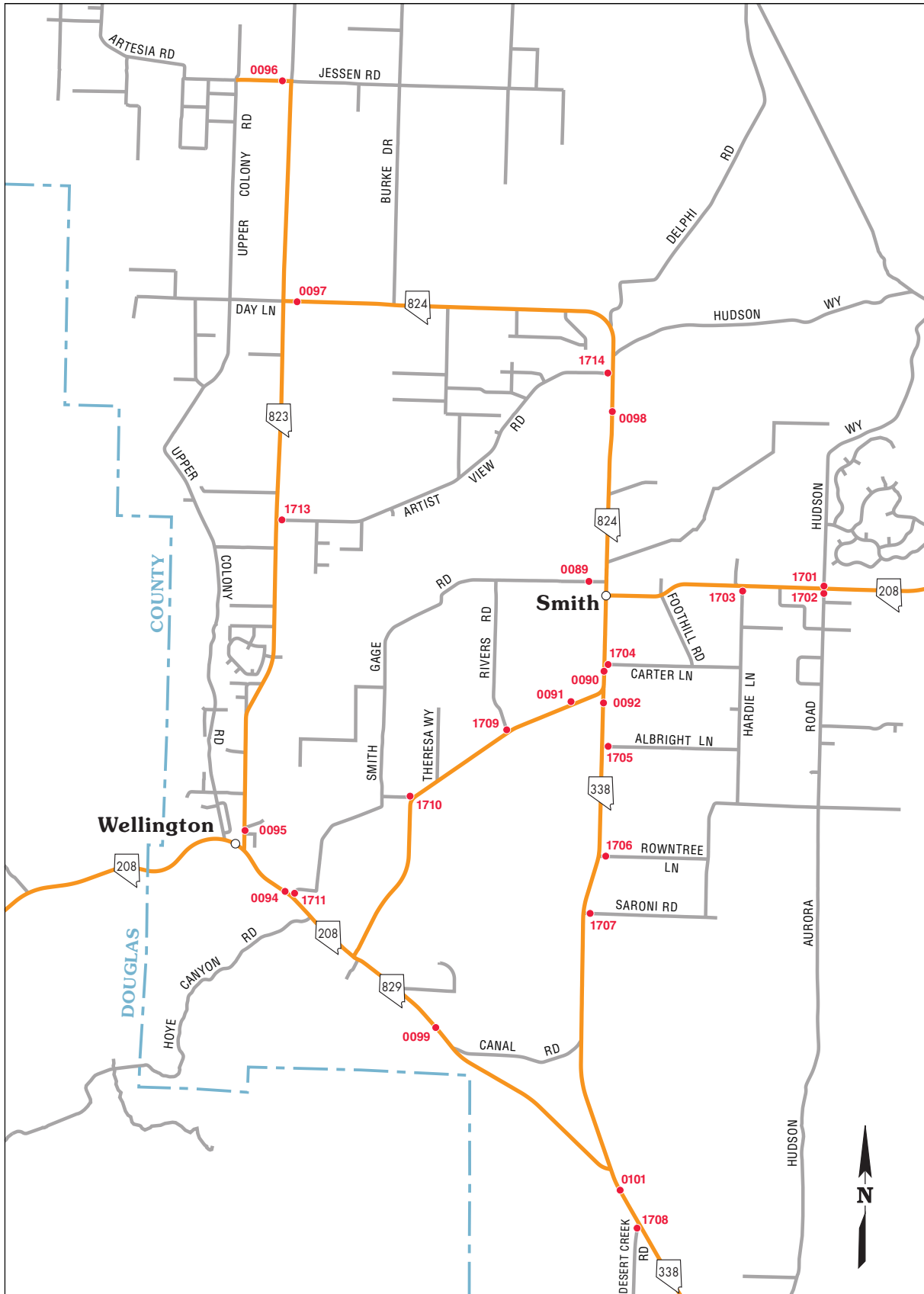
US 50 (East)

Lyon (019)



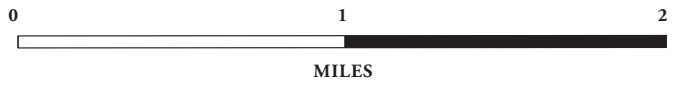
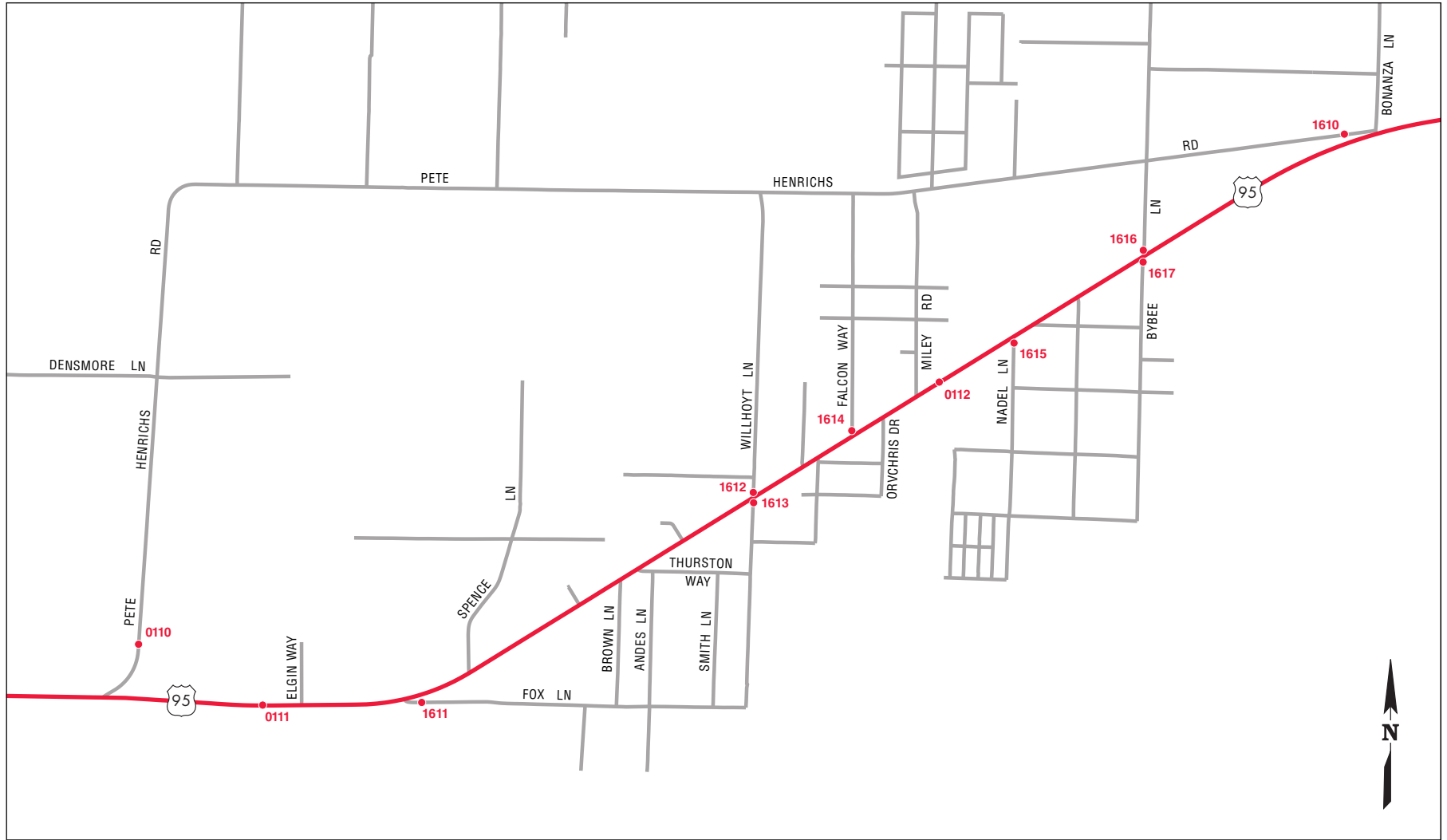
Yerington Area

Lyon (019)



Smith/Wellington Area

Lyon (019)



US 95

Lyon (019)

State of Nevada Department of Transportation
Annual Average Daily Traffic Count Stations
County Name: Lyon

		2014	2015	2016	2017	2018	2019	2020	2021	2022	2023
Station	Route/Location	AADT	AADT	AADT	AADT	AADT	AADT	AADT	AADT	AADT	AADT
0190001	US50, 590ft E of Hillside Dr	22500	23500	25000	25000	25100	25000	24000	26200	26200	25000
0190002	US50, 930ft E of SR341	18500	20000	21000	22000	23400	22000	21100	23000	23300	22200
0190003	SR341, 400ft N of US50	2700	2900	3000	2700	2750	2750	2450	2650	2650	2700
0190007	5th St, .2 mi E of Elm St	600	550	680	620	720	680	730	800	840	760
0190009	Pike St, 150ft N of Main St	400	400	460	430	450	470	420	480	470	530
0190010	Dayton Valley Rd, 625ft E of US50 in Dayton	8700	8800	11000	11000	12500	11200	10200	11200	11100	9100
0190012	US50, .2 mi E of Pike St	18000	19500	21000	21000	22800	22000	19900	21400	22300	23600
0190015	Six Mile Canyon Rd, 220ft W of Riverboat Rd	2100	2300	2400	2400	2750	2800	2300	2600	2450	2700
0190016	US50, 520ft E of Chaves Rd	6300	7200	7400	7700	8550	8400	7400	7800	8250	8300
0190017	US50, 520ft E of Cheyenne Dr (in Stagecoach)	5100	5700	6000	6100	6250	6400	6650	6800	7200	7700
0190018	US50, .7 mi W of US95A in Silver Springs	3800	3900	4400	4600	5150	5250	4950	5500	5400	5900
0190019	US95A, 300ft N of Lahontan St	4900	5200	5300	5900	5850	5950	5100	5150	5700	5700
0190020	US50, .2 mi E of Orange Ln	1900	2100	2100	2100	2650	2700	2300	2500	2500	2600
0190021	US95A, 530ft N of US50	4800	4900	5400	5500	4300	4400	3900	4150	4350	4550
0190022	US95A, 40ft S of Mortensen Ln	7200	7500	8300	8400	7600	7750	7150	7450	8000	8650
0190023	US95A, Main St, 200ft E of East St	8900	9800	10000	10500	11600	11900	8600	10600	10900	10900
0190024	SR427, Main St, 155ft W of Dallas Ln	9200	9800	11000	11000	10400	10600	8800	10400	10500	11500
0190025	SR427, Main St, 400ft S of Pilot Rd	8200	8600	9000	11000	9100	9300	8200	9800	9650	9700
0190026	IR80, E/B on-ramp of the Wadsworth/W Fernley Intch 'Exit 46'	2100	2100	2200	2200	2300	3450	3350	2350	2400	2400
0190027	E Newlands Dr, 940ft E of Lyon Dr at the RxR crossing	1100	1200	1200	1200	1550	1100	1100	1200	1200	1100

Color indicates that this AADT value is estimated

		2014	2015	2016	2017	2018	2019	2020	2021	2022	2023
Station	Route/Location	AADT	AADT	AADT	AADT	AADT	AADT	AADT	AADT	AADT	AADT
0190028	IR80, W/B off-ramp of the Wadsworth/W Fernley Intch 'Exit 46'	1900	1800	1800	2000	2150	2350	2250	2250	2300	2350
0190029	Whitacre St, 70ft N of Commercial Ave	100	150	80	80	60	60	100	110	80	70
0190030	IR80, W/B on-ramp of the Wadsworth/W Fernley Intch 'Exit 46'	3600	3800	4300	4500	3800	3800	3400	3750	3400	3400
0190031	IR80, E/B off-ramp of the Wadsworth/W Fernley Intch 'Exit 46'	4200	4300	4900	4400	4450	4400	3850	4450	4400	4500
0190032	US95A, 80ft W of 7th St	10500	10500	11000	11000	11000	11300	10800	11500	13200	12300
0190033	SR828, Fernley Farm District Rd, 745ft S of US50A	9100	7800	7700	8300	10300	9900	9200	9900	8900	10300
0190034	US50A, .65 mi E of Jessica Ln	10500	11000	12000	12000	12700	13000	12500	12600	12400	12400
0190035	SR828, Fernley Farm District Rd, 560ft W of US50A	450	500	500	540	560	600	590	680	710	720
0190036	US95A, 360ft S of Chisholm Trail	25500	28000	29000	28000	32500	31000	29900	29500	29100	25800
0190037	IR80, E/B on-ramp of the E Fernley Intch 'Exit 48'	500	950	1000	1000	970	1200	870	1050	1100	1100
0190038	Salvador Dr, 750ft E of Lyon Dr at the RxR crossing	100	100	130	130	190	200	340	400	400	380
0190039	IR80, W/B off-ramp of the E Fernley Intch 'Exit 48'	1200	1300	1400	1200	1250	1550	1200	1500	1600	1600
0190040	IR80, W/B on-ramp of the E Fernley Intch 'Exit 48'	6500	6400	6600	8000	6300	7000	7150	7900	6550	6600
0190041	IR80, E/B off-ramp of the E Fernley Intch 'Exit 48'	5800	6000	6600	7000	6900	6000	3900	4300	5600	5650
0190042	IR80, .6 mi E of the E Fernley Intch (W of the Nevada Pacific Pkwy Intch)	7700	7900	8200	8300	8700	10900	10500	9600	9250	9100
0190043	Ricci Ln, 185ft S of Wilson Ave	850	850	830	860	560	1350	1200	1300	1400	1500
0190045	Fort Churchill Rd, 245ft W of US95A	200	200	160	160	210	160	220	200	190	230

Color indicates that this AADT value is estimated

		2014	2015	2016	2017	2018	2019	2020	2021	2022	2023
Station	Route/Location	AADT	AADT	AADT	AADT	AADT	AADT	AADT	AADT	AADT	AADT
0190046	Reese River Rd, 170ft E of Jenny's Ln	550	450	490	420	470	500	460	550	670	750
0190048	US95A, .45 N of Sierra Way	2600	2600	2700	2900	2600	4150	4000	4300	4500	4150
0190049	US95A, .7 mi S of Luzier Ln	4200	4300	5100	5100	5250	5500	5450	6300	5850	6900
0190050	Sage St, 300ft W of US50A	700	750	740	820	940	1050	930	1100	1050	1000
0190051	US95A, 330ft N of SR339	5100	5200	6500	6700	6900	7300	6350	8150	7100	8700
0190052	US95A, 785ft E of SR339	4500	4600	4800	5900	6050	5700	5450	5800	6100	7500
0190053	US95A, 130ft W of Center St	5700	5800	6400	6800	7000	7150	6150	6700	6650	8000
0190054	SR208, Main St, 200ft S of US95A	5100	5400	5500	5700	5800	5900	4850	5400	4200	4900
0190055	US95A, 200ft W of Green Acres Ln	3300	3400	3500	4100	4200	3800	3450	4050	3900	3700
0190056	SR208, Main St, 150ft N of SR340 (Bridge St)	3600	3700	3900	5200	5350	5450	4350	4900	4000	4500
0190057	Red Rock Rd, 535ft N of SR828 (Farm District Rd)	200	200	250	220	260	260	260	280	270	370
0190058	SR340, Bridge St, 130ft E of West St	4700	4900	4000	3400	3950	3600	3500	3800	3450	3800
0190059	SR208, Main St, 300ft S of SR340 (Bridge St)	3500	3700	3900	4200	4350	4450	4250	3950	3400	3900
0190060	Cottonwood Ln, 500ft W of Cook Way	4200	3800	4000	4100	4650	2700	4200	4750	5000	5550
0190061	SR340, Bridge St, 190ft E of Sprague Dr	2600	2600	2800	3100	3200	3250	3200	3100	2950	3800
0190063	SR339, Nordyke Rd, 720ft N of SR827 (Mason Rd)	3000	2300	2400	4200	3950	4150	3650	4550	3800	3400
0190064	SR339, Nordyke Rd, 100ft N of Sheltered Hills Dr	1800	2100	2000	1700	1850	1900	1900	2250	1950	1700
0190065	SR827, Mason Rd, 400ft W of SR208 (Topaz-Yerington Rd)	1200	850	740	1200	1250	1200	1400	1650	1300	1500
0190066	SR208, Main St, 665ft N of Arrowleaf Pkwy	2700	2400	2600	3000	3150	3200	2200	3250	2700	3100
0190067	SR827, Cremetti Ln, .25 mi E of SR208	450	300	240	110	430	430	370	540	450	340
0190068	Desert Lakes Dr, 210ft N of Divot Dr	250	200	250	280	270	660	210	250	330	330

Color indicates that this AADT value is estimated

		2014	2015	2016	2017	2018	2019	2020	2021	2022	2023
Station	Route/Location	AADT	AADT	AADT	AADT	AADT	AADT	AADT	AADT	AADT	AADT
0190075	SR208, Topaz-Yerington Rd, 590ft S of Friedhoff Ln	450	400	370	440	530	560	490	480	510	490
0190080	SR208, Topaz-Yerington Rd, 100ft N of Pine Grove Rd	350	350	350	390	450	460	410	420	400	420
0190089	Smith Gage Rd, 600ft W of SR824 (Day Ln)	100	90	100	90	110	110	110	130	120	110
0190090	SR208, Topaz-Yerington Rd, 200ft S of Carter Ln in Smith	1400	1500	1800	1600	1650	1650	1800	1600	1850	1550
0190091	SR208, Topaz-Yerington Rd, .2 mi W of SR338 S of Smith	900	1100	1500	1300	960	980	1000	1600	1400	1300
0190092	SR338, Sweetwater Rd, 500ft S of SR208 S of Smith	350	400	320	480	430	430	410	530	500	440
0190094	SR208, Topaz-Yerington Rd, .5 mi E of SR823 to Colony District	1700	1800	1800	2100	1750	1750	2150	1850	2100	1750
0190095	SR823, Artesia Rd, 590ft N of SR208	650	650	690	590	610	720	720	770	840	800
0190096	SR823, Artesia Rd, 315ft W of SR823 (Hunewill Ln)	200	200	170	280	220	230	250	270	370	350
0190097	SR824, Day Lane, 530ft E of Lower Colony Rd	250	300	300	350	300	310	290	320	370	300
0190098	SR824, Day Lane, .4 mi S of Artist View Dr	600	600	650	820	530	540	640	720	730	620
0190099	SR829, Wellington Rd, 1.2 mi E of SR208 (Topaz-Yerington Rd)	300	350	300	510	720	470	390	360	630	420
0190101	SR338, Sweetwater Rd, 700ft S of SR829 (Wellington Rd)	400	500	440	270	880	900	860	690	800	700
0190103	SR338, Sweetwater Rd, 3.9 mi S of the County Rd at mp 9.7	300	350	250	400	630	640	560	550	590	450
0190108	SR208, Topaz-Yerington Rd, 300ft S of SR827 (Mason Rd)	1500	1500	1600	1700	1200	1250	1950	2300	1900	2100
0190109	9th St, 845ft E of US95A	900	750	970	860	960	570	1100	1200	1500	1350
0190110	Pete Henrichs Rd, .2 mi N of US95A to Mason Valley Wildlife Mgt Area	350	350	410	530	500	770	560	1050	360	660

Color indicates that this AADT value is estimated

		2014	2015	2016	2017	2018	2019	2020	2021	2022	2023
Station	Route/Location	AADT	AADT	AADT	AADT	AADT	AADT	AADT	AADT	AADT	AADT
0190111	US95A, .4 mi E of Pete Hendrichs Rd	2300	2800	2600	2900	2850	2000	1900	1250	2900	2800
0190112	US95A, 315ft E of Miley Ln	1600	1900	1700	2000	2100	1900	1200	2250	2350	3450
0190114	IR80, E of the Wadsworth/Fernley Intch 'Exit 46'	19500	21000	22000	23000	24000	23800	23100	21700	21600	21700
0190115	US95A, .6 mi N of Miller Ln	3500	3700	4400	3900	4800	5250	5050	5700	4700	5550
0190116	Burch Dr, .5 mi W of US95A	500	600	640	670	710	730	740	700	710	690
0190119	Hardie Ln, 200ft S of Shadow Ln	900	850	950	1100	1000	1050	1200	1250	940	1350
0190121	Fort Churchill Rd, 130ft N of Columbia Dr	900	900	1400	1500	1550	1400	1400	1950	1950	1950
0190122	Bridge St, 100ft E of Charlotte Ave in Yerington	700	550	580	900	690	720	720	820	730	730
0190123	Orchard St, 90ft E of S Whitaker St in Yerington	30	90	50	60	40	40	40	60	50	40
0190124	Pearl St, 200ft E of SR208	1000	1000	1100	1200	910	920	710	1200	1450	1400
0190125	Fir Ave, 330ft E of US95A	550	450	650	1200	1100	1100	1850	770	690	1500
0190126	Weeks-Ramsey Cutoff Rd, 300ft S of US50	1700	2200	2300	2100	3250	3350	3600	4050	3600	4800
0190127	Truckee Ln, 200ft W of SR427	600	560	610	570	610	590	620	620	590	590
0190128	Miller Ln, 555ft E of US95A	450	450	550	570	950	1200	1150	1450	1300	690
0190129	IR80, W/B on-ramp of the Nevada Pacific Pkwy Intch 'Exit 50'	250	250	330	370	350	450	340	440	380	370
0190130	IR80, E/B off-ramp of the Nevada Pacific Pkwy Intch 'Exit 50'	250	300	330	380	340	390	390	440	480	480
0190131	IR80, E/B on-ramp of the Nevada Pacific Pkwy Intch 'Exit 50'	70	70	70	80	90	90	100	100	120	90
0190132	IR80, W/B off-ramp of the Nevada Pacific Pkwy Intch 'Exit 50'	80	90	100	100	110	140	130	120	120	120
0190134	Vine St, 110ft N of Fremont St			350	230	230	440	410	210	430	430

Color indicates that this AADT value is estimated

		2014	2015	2016	2017	2018	2019	2020	2021	2022	2023
Station	Route/Location	AADT	AADT	AADT	AADT	AADT	AADT	AADT	AADT	AADT	AADT
0190135	Mission Way, 120ft W of Truck Inn Way in Fernley			250	400	420	240	280	290	270	270
0190136	Miller Ln, 200ft N of Cedar St				490	1500	1550	1850	1850	1400	1400
0190137	Canal Rd, 135ft W of US50/US95A			350	360	360	380	340	380	360	360
0190138	Mull Ln, 260ft E of US50A/US95A (S Fernley)				420	270	220	260	260	180	310
0190139	Jenny's Ln, 60ft W of SR828 (Farm District Rd)			550	610	690	1100	520	540	1150	720
0191100	Linehan Rd, 125ft N of US50	950	1200	990	980	1100	1100	930	1050	1050	1000
0191101	Red Rock Rd, 100ft N of US50	1400	1200	1200	1200	1250	1250	1200	1350	910	1000
0191102	Affonso Dr, 240ft N of US50	2500	2750	2650	2800	1300	1350	2550	3000	2800	2700
0191103	Industrial Pkwy, 125ft W of SR341	1300	3900	1400	1250	1200	1300	1200	1300	1250	1300
0191104	Newman Ln, 150ft S of US50	150	380	420	430	430	450	490	440	490	460
0191105	Kit Kat Rd, 100ft S of US50	500	530	470	520	210	210	280	370	420	390
0191202	Main St, 80ft N of US50	500	610	750	700	580	670	400	690	340	800
0191206	Flowery Ave, 75ft W of US50	790	780	800	720	380	980	770	1200	530	1300
0191208	Fortune Dr, 150ft N of US50	2250	3300	3300	5000	5150	4650	4300	5550	5300	5050
0191209	Retail Rd, 100ft N of US50	1300	1600	1700	1450	2750	3100	2750	3400	3350	3350
0191211	Pine Cone Rd, 180ft E of Rose Peak Rd	1200	1300	1300	2450	2000	3000	1900	2450	2400	2400
0191300	Segale Rd, 180ft S of US50	300	400	380	430	360	400	330	400	400	400
0191301	Graves Dr, 125ft S of US50	100	150	130	120	120	130	100	120	120	120
0191302	Occidental Dr, 100ft N of US50	1000	1000	1100	1200	1200	1250	1200	640	630	630
0191303	Cardelli Dr, 200ft S of US50	350	350	360	360	360	270	280	280	280	280
0191304	Riverboat Rd, 75ft N of US50	2400	2500	2500	3300	4050	4200	3250	3000	2950	3000
0191305	Occidental Dr, 75ft N of US50	400	400	450	680	930	900	360	420	420	420
0191306	Occidental Dr, 85ft S of US50	1600	1700	1800	1300	1350	1300	1400	1650	1600	1600
0191309	Lafond Ave, 100ft N of US50	600	760	740	720	740	790	710	830	810	810
0191310	Mark Twain Ave, 125ft N of US50	200	280	380	210	240	250	180	290	290	290
0191311	Rainbow Dr, 150ft N of US50	200	170	140	100	100	200	180	180	180	160
0191312	Rainbow Dr, 160ft S of US50	150	150	160	200	110	170	160	200	200	160
0191313	Pinenut Dr, 125ft N of US50	200	190	190	100	160	160	290	170	170	210
0191314	Pinenut Dr, 150ft S of US50	150	110	110	110	120	120	130	130	120	180

Color indicates that this AADT value is estimated

		2014	2015	2016	2017	2018	2019	2020	2021	2022	2023
Station	Route/Location	AADT	AADT	AADT	AADT	AADT	AADT	AADT	AADT	AADT	AADT
0191315	Rainbow Dr, 170ft N of US50	50	40	40	50	150	150	80	80	80	60
0191316	Rainbow Dr, 150ft S of US50	100	100	80	120	180	130	130	140	140	150
0191401	Iron Mountain Rd, 300ft N of US50	340	350	340	300	320	320	300	330	330	310
0191402	Break A Heart Rd, 125ft S of US50	90	240	220	220	220	230	200	220	250	230
0191403	Boyer Ln, 100ft N of US50	520	570	480	610	560	570	650	650	690	720
0191404	Roys Rd, 350ft N of US50	40	40	40	40	40	40	50	40	40	40
0191405	Apache Dr, 400ft N of US50	810	940	890	970	520	520	1100	1150	1150	1200
0191406	Shetland St, 175ft S of US50	250	280	320	320	290	340	330	380	380	430
0191407	Cheyenne Trail, 250ft N of US50	570	620	690	640	700	680	610	620	690	720
0191408	Stagecoach Dr, 200ft N of US50	340	360	450	390	390	400	580	640	540	610
0191409	Caroline Way, 100ft S of US50	250	250	250	230	250	240	250	290	280	260
0191410	Leegard Ave, 100ft S of US50	40	40	50	40	40	50	60	60	60	50
0191501	Shirlee Ave, 200ft S of US50	150	110	150	140	100	150	110	120	120	120
0191502	Topaz St, 100ft S of US50	650	780	560	730	860	770	310	360	380	170
0191504	Ramsey Cut-Off, 100ft N of US95A	1400	1600	1750	1800	3200	3200	3500	3700	4050	4100
0191506	Fir Ave, 200ft W of US95A	350	390	410	400	470	500	430	470	610	670
0191508	Virginia St, 100ft S of US50	250	260	270	240	230	250	280	310	310	300
0191509	Donner Trail, 175ft E of US95A	600	690	700	580	570	610	630	680	600	510
0191510	Lahontan St, 275ft E of US95A	450	460	260	370	200	200	370	400	400	450
0191511	Esmeralda Ave, 125ft E of US95A	250	330	340	290	290	300	290	310	300	330
0191512	Nevada St, 300ft E of US95A	600	390	750	750	720	750	890	970	940	900
0191513	Pyramid St, 150ft E of US95A	300	310	480	550	290	570	320	350	410	320
0191514	Lake Ave, 100ft W of US95A	350	450	880	1100	500	500	540	590	480	300
0191515	Lake Ave, 125ft E of US95A	350	300	360	340	370	370	380	420	350	410
0191516	Idaho Ave, 250ft W of US95A	800	750	790	800	780	840	800	880	900	930
0191517	Bowers Ave, 125ft E of US95A	40	60	50	50	50	50	60	60	60	60
0191518	Spruce Ave, 100ft W of US95A	550	580	620	750	810	810	560	610	590	600
0191519	Spruce Ave, 300ft E of US95A	300	570	440	250	240	260	250	270	270	260
0191522	Onyx St, 100ft S of US50	200	180	190	220	300	300	590	650	560	400

Color indicates that this AADT value is estimated

		2014	2015	2016	2017	2018	2019	2020	2021	2022	2023
Station	Route/Location	AADT	AADT	AADT	AADT	AADT	AADT	AADT	AADT	AADT	AADT
0191523	Jacaranda Ave, 75ft W of US95A	50	30	40	30	40	40	40	50	50	50
0191524	7th St, 100ft W of US95A	40	30	30	30	40	40	30	30	30	30
0191601	Farrell Ln, 100ft W of US95A	180	220	170	240	250	330	260	290	290	220
0191602	Penrose Ln, 125ft E of US95A	170	260	180	210	220	260	280	310	230	280
0191603	Campbell Ln, 150ft W of US95A	1100	1000	1100	1200	1250	1250	1200	1350	1300	990
0191605	Luzier Ln, 150ft W of US95A	680	850	850	940	970	900	990	1100	920	700
0191606	Snyder Ln, 100ft E of SR339	180	170	120	200	210	160	170	190	180	170
0191607	Nordyke Rd, 200ft E of SR339	30	20	20	20	20	30	30	30	30	30
0191608	Tucker Ln, 125ft W of US95A	330	340	280	350	360	340	320	350	300	280
0191610	Pete Henrichs Rd, 150ft W of Bonanza Ln	170	200	260	240	250	250	830	910	1000	970
0191611	Fox Ln, 150ft S of US95A	190	210	160	190	200	170	230	250	160	160
0191612	Willhoyt Ln, 60ft N of US95A	140	180	150	170	180	130	240	260	140	130
0191613	Willhoyt Ln, 100ft S of US95A	40	50	60	70	70	60	70	70	70	60
0191614	Falcon Way, 175ft N of US95A	150	300	130	150	150	140	190	210	170	160
0191615	Nadel Ln, 125ft S of US95A	230	240	240	250	260	330	310	340	350	330
0191616	Bybee Ln, 100ft N of US95A	290	280	300	270	280	340	370	410	380	360
0191617	Bybee Ln, 125ft S of US95A	30	30	20	30	30	40	40	40	40	40
0191620	Osborne Ln, 100ft W of SR208 (N)	110	120	90	90	90	150	140	150	180	170
0191621	Osborne Ln, 100ft W of SR208 (S)	210	210	250	90	90	100	220	230	120	110
0191622	Tognoli Ln, 125ft E of SR208	200	230	230	160	170	300	230	260	240	230
0191623	McKenzie Ln, 150ft N of SR208	90	220	90	100	100	150	150	160	170	170
0191627	Sierra Way, .5 mi E of US95AN	190	170	90	90	90	100	120	130	100	90
0191701	Hudson Way, 100ft N of SR208	220	250	220	280	290	290	250	430	430	290
0191702	Hudson Auroa Rd, 75ft S of SR208	270	210	200	220	210	230	250	250	250	290
0191703	Hardie Ln, 125ft S of SR208	20	20	30	20	30	20	30	30	30	30
0191704	Carter Ln, 100ft E of SR208	50	40	40	40	20	50	60	70	60	60
0191705	Albright Ln, 125ft E of SR338	40	20	50	90	50	50	70	90	90	90
0191706	Rowntree Ln, 100ft E of SR338	20	60	30	60	30	30	30	30	30	60
0191707	Saroni Rd, 75ft E of SR338	90	70	70	90	120	120	80	120	120	120

Color indicates that this AADT value is estimated

		2014	2015	2016	2017	2018	2019	2020	2021	2022	2023
Station	Route/Location	AADT	AADT	AADT	AADT	AADT	AADT	AADT	AADT	AADT	AADT
0191708	Desert Creek Rd, 200ft E of SR338	50	40	50	50	50	60	60	60	60	70
0191709	Rivers Rd, 150ft N of SR208	100	70	80	80	90	90	70	60	60	80
0191710	Crosby Ln, 200ft W of SR208	30	40	40	50	50	60	50	50	50	60
0191711	Smith Gage Rd, 100ft N of SR208	40	30	40	30	30	40	20	20	20	30
0191713	Artist View Rd, 100ft E of SR823	300	300	350	320	410	410	280	440	430	440
0191714	Artist View Rd, 150ft W of SR824 (Day Ln)	300	270	350	290	400	400	280	350	350	400

Color indicates that this AADT value is estimated