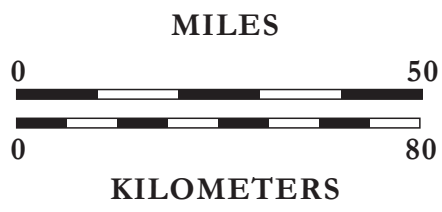
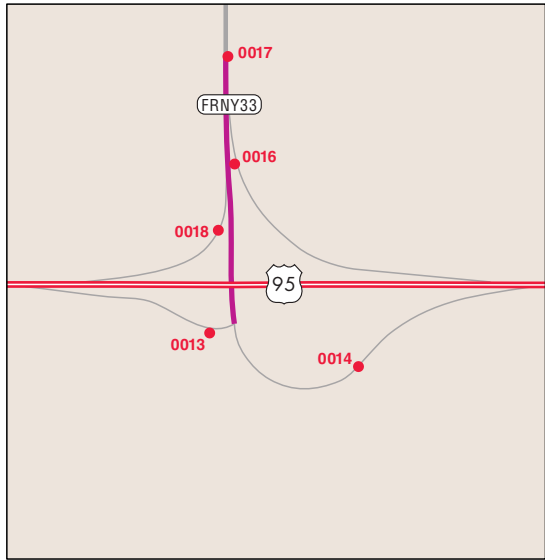
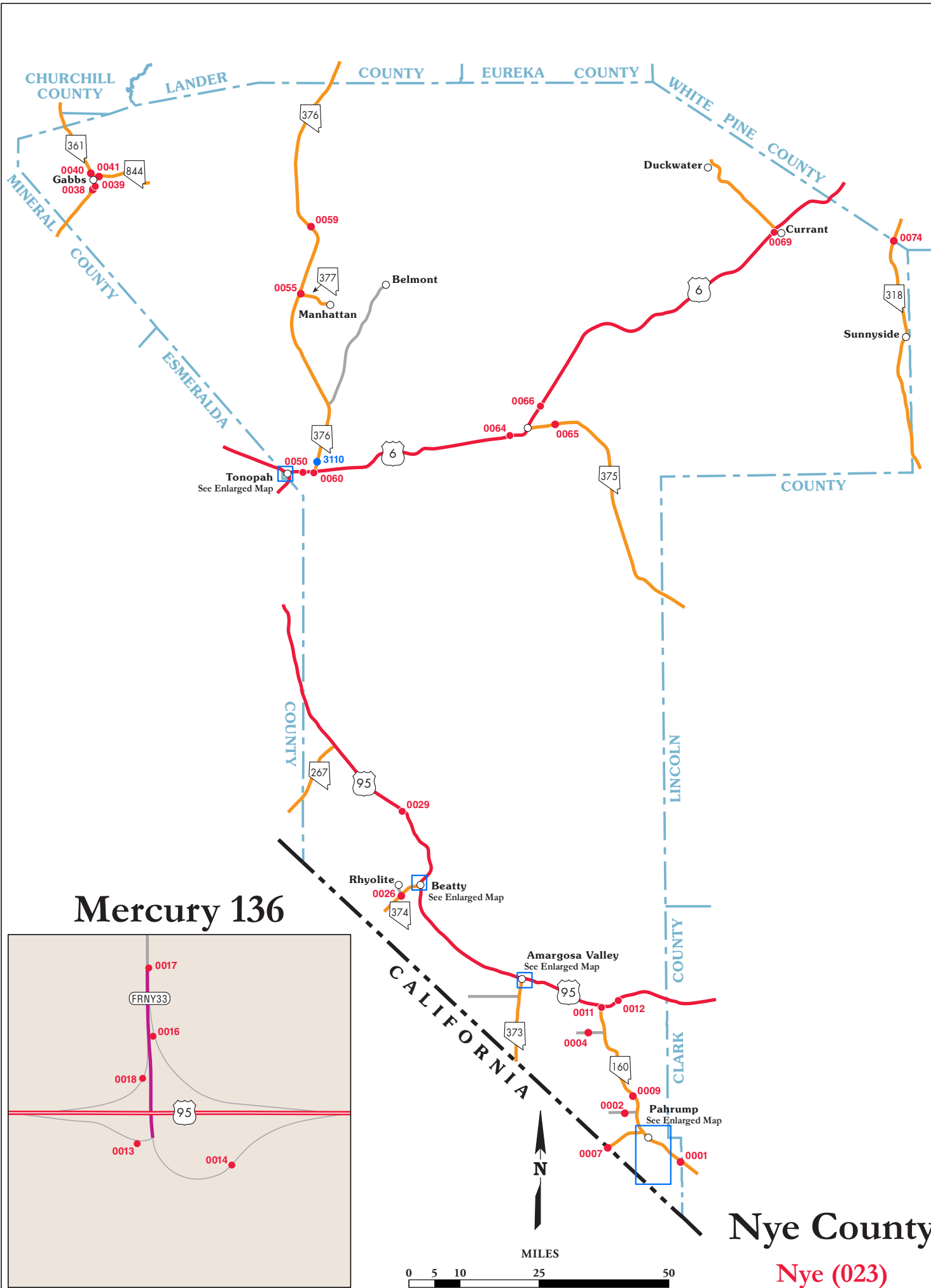
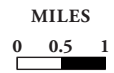
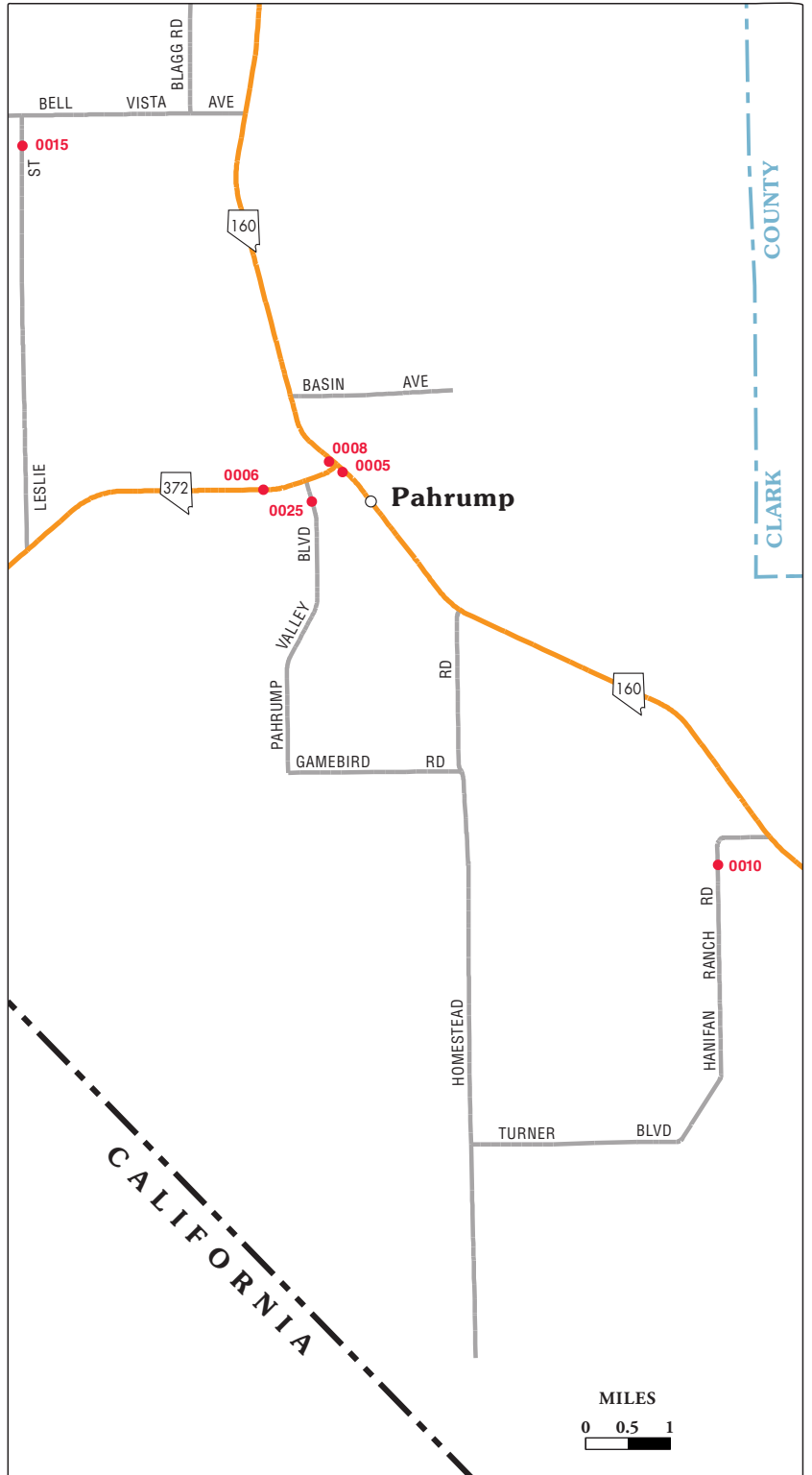
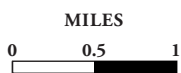
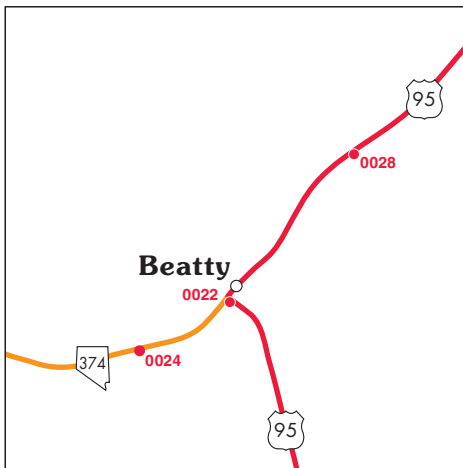
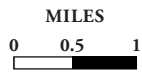
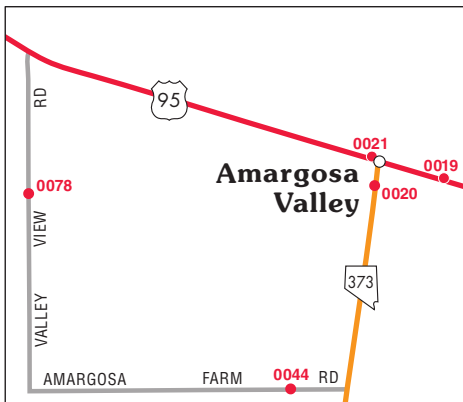

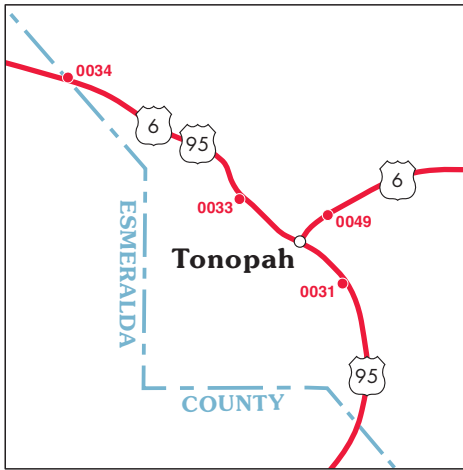


# NEVADA





Nye County  
Nye (023)



**Nye County**  
Nye (023)

**State of Nevada Department of Transportation  
Annual Average Daily Traffic Count Stations**

County Name: Nye

Station	Route/Location	2014 AADT	2015 AADT	2016 AADT	2017 AADT	2018 AADT	2019 AADT	2020 AADT	2021 AADT	2022 AADT	2023 AADT
0230001	SR160, .3 mi N of the CL/NY County Line	7800	8300	8800	9200	10100	10200	9600	11200	11000	12100
0230002	Bell Vista Ave, 400ft E of Leslie St	2200	2300	2300	2100	2600	2500	2200	2300	2550	2700
0230004	Crystal Rd, 320ft W of SR160	150	100	110	120	120	120	110	100	90	120
0230005	SR160, 585ft S of SR372 (Charles Brown Hwy)	21000	21000	22000	23000	23600	24000	23700	23600	23300	24200
0230006	SR372, Charles Brown Hwy, 205ft W of West St	11000	11500	11000	9100	10500	11200	10700	10800	10500	12400
0230007	SR372, Charles Brown Hwy, 580ft E of NV/CA Stateline	850	950	970	1100	1100	1150	1650	1300	1000	1400
0230008	SR160, 510ft N of SR372 (Charles Brown Hwy)	21500	22000	22000	22000	23300	23200	22300	22400	22800	23200
0230009	SR160, 245ft S of Leslie St	1500	1500	1600	1700	1650	1950	1600	2000	1950	2000
0230010	Hafen Ranch Rd, 315ft N of Manse Rd	1100	1100	1100	1200	1300	1300	1050	1150	1350	1250
0230011	SR160, .2 mi S of US95	850	950	1100	1000	1450	1200	1000	1100	1200	1200
0230012	US95, 4 mi N of the Mercury Intch	2800	3000	3200	3800	3150	3850	3250	3850	3750	4450
0230013	US95, S/B off-ramp of the Mercury Intch 'Exit 136'	100	100	110	100	120	130	120	140	150	150
0230014	US95, S/B on-ramp of the Mercury Intch 'Exit 136'	300	350	370	350	400	460	410	440	490	520
0230015	Leslie St, 425ft S of Bell Vista Rd	1300	1500	1500	1600	1750	1750	1550	1550	1700	1800
0230016	US95, N/B off-ramp of the Mercury Intch 'Exit 136'	400	350	380	390	420	430	400	450	510	570
0230017	D.O.E Rd to Mercury Test Site, .2 mi N of the Mercury Intch 'Exit 136'	750	750	830	840	860	1000	930	1100	1250	1300

Color indicates that this AADT value is estimated

		2014	2015	2016	2017	2018	2019	2020	2021	2022	2023
Station	Route/Location	AADT	AADT	AADT	AADT	AADT	AADT	AADT	AADT	AADT	AADT
0230018	US95, N/B on-ramp of the Mercury Intch 'Exit 136'	100	100	110	100	120	130	120	130	150	150
0230019	US95, 1.5 mi S of SR373 (Death Valley Jct Rd)	3000	3000	3200	3200	3550	3600	3200	3650	3800	3500
0230020	SR373, Death Valley Jct Rd, .6 mi S of US95	600	700	750	810	810	1000	550	610	780	740
0230021	US95, 640ft N of SR373 (Death Valley Jct Rd)	3100	3200	2900	3500	3050	3100	3000	3400	3600	3850
0230022	US95, 315ft N of Cottonwood Ln	3800	3900	4200	4100	4600	4200	4350	5000	4700	5000
0230024	SR374, Death Valley Rd, 375ft E of 'E' Ave	450	400	450	460	480	510	400	420	450	420
0230025	Pahrump Valley Blvd, 495ft S of SR372		6400	6600	5500	6600	6650	6100	7850	7800	8150
0230026	SR374, Death Valley Rd, .2 mi W of Rhyolite Rd	250	250	290	300	300	370	310	230	220	260
0230028	US95, 1 mi N of SR374 (Death Valley Rd)	3100	3000	3300	3400	4000	3600	3750	4300	4200	3600
0230029	US95, 7 mi N of Springdale Rest Stop at mp 77	2400	2600	2700	2600	2900	2700	2450	2750	4100	2900
0230031	US95, .2 mi S of US6 in Tonopah	5600	5200	5100	5400	5300	5300	4950	5450	5150	5200
0230033	US95, 100ft S of Bryan Ave in Tonopah	7300	7300	7800	6500	6550	6450	6200	6700	6700	6600
0230034	US95, 500ft N of Cemetery Rd N of Tonopah	5600	5600	6000	6100	4650	4500	4400	4850	5000	4800
0230038	SR361, Gabbs Valley Rd, 200ft N of 3rd St	200	150	170	200	210	290	230	360	240	220
0230039	County Rd, .15 mi E of SR361	150	150	140	170	180	210	170	240	190	170
0230040	SR361, Gabbs Valley Rd, .2 mi N of SR844 (Ione Rd)	250	200	180	270	290	370	350	380	420	270
0230041	SR844, Ione Rd, .2 mi E of SR336 (Gabbs Valley Rd)	100	100	110	110	120	70	80	50	70	60
0230044	Amargosa Farm Rd, .2 mi W of SR373	200	150	190	200	200	310	280	250	290	290

Color indicates that this AADT value is estimated

		2014	2015	2016	2017	2018	2019	2020	2021	2022	2023
Station	Route/Location	AADT	AADT	AADT	AADT	AADT	AADT	AADT	AADT	AADT	AADT
0230049	US6, .25 mi E of US95 in Tonopah	1800	1700	1800	1600	1650	1900	1700	1800	1800	1650
0230050	US6, .2 mi W of SR376 (Tonopah/Austin Rd)	1200	1200	1200	1200	1350	1400	950	1350	1350	1300
0230055	SR377, Manhattan Rd, 400ft E of SR376 to Manhattan	100	100	120	110	110	110	140	150	100	80
0230059	SR376, Tonopah-Austin Rd, 2.4 mi S of Carvers Rest Area	900	1200	1200	1200	1200	1350	1300	1200	1300	1100
0230060	US6, .2 mi E of SR376 (Tonopah/Austin Rd)	650	600	730	590	680	670	610	680	670	590
0230064	US6, 200ft W of SR375 (Warm Springs Rd)	300	350	390	400	420	390	370	450	450	400
0230065	SR375, Warm Springs Rd, 200ft E of US6	150	150	190	170	200	200	180	210	250	190
0230066	US6, 760ft E of SR375 (Warm Springs Rd)	300	250	240	190	250	250	170	220	250	220
0230069	US6, .6 mi W of SR379 (Duck Water Rd)	200	250	300	260	230	300	210	290	290	300
0230074	SR318, Sunnyside Rd, N of Sunnyside at the NY/WP County Line	1500	1400	1200	1600	1600	1600	1650	1650	1600	1550
0230078	Valley View Rd, .2 mi W of US95	80	50	90	90	100	110	140	120	110	140

Color indicates that this AADT value is estimated