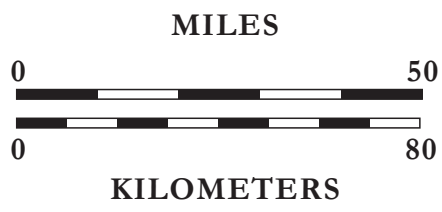
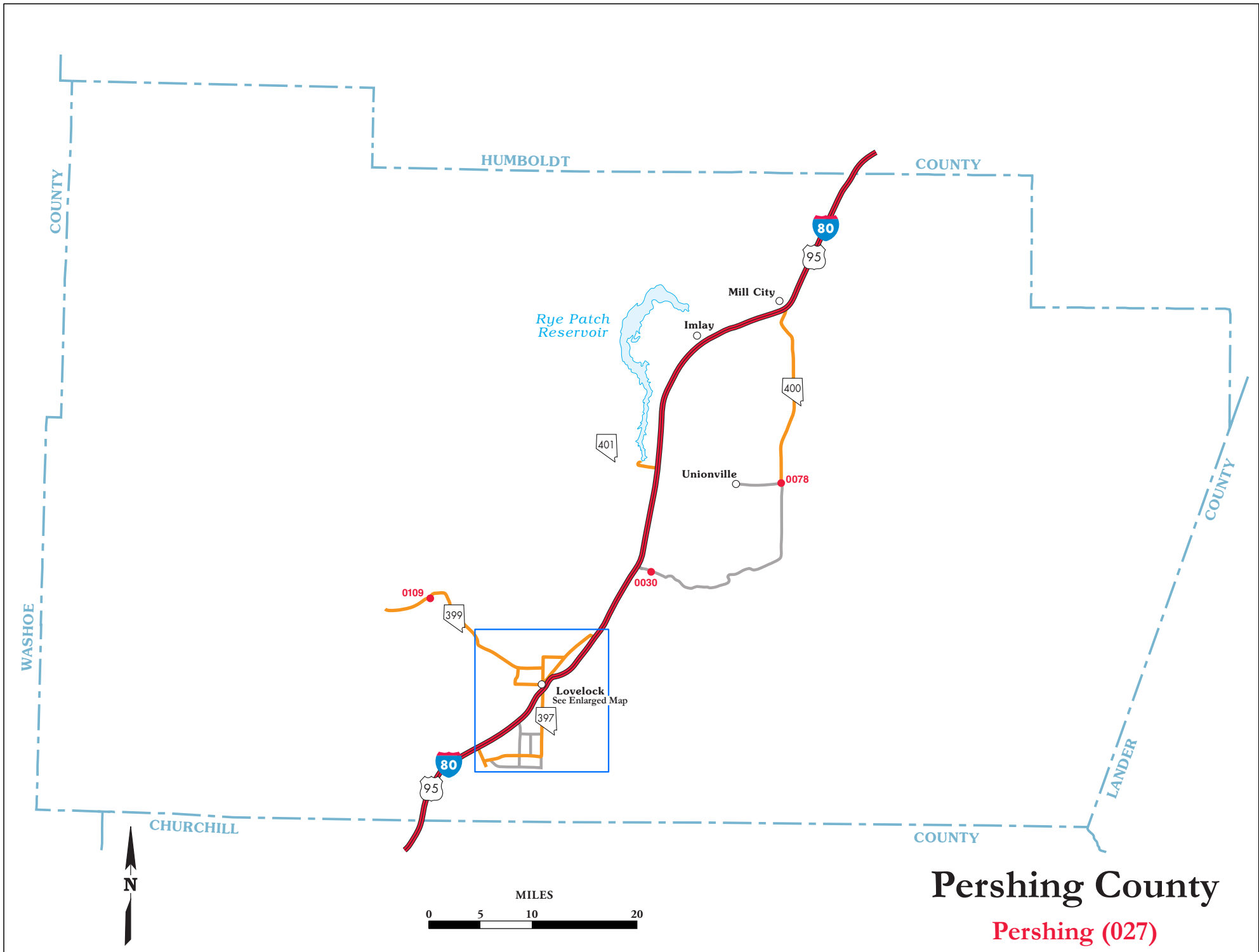


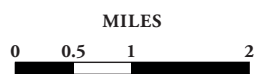
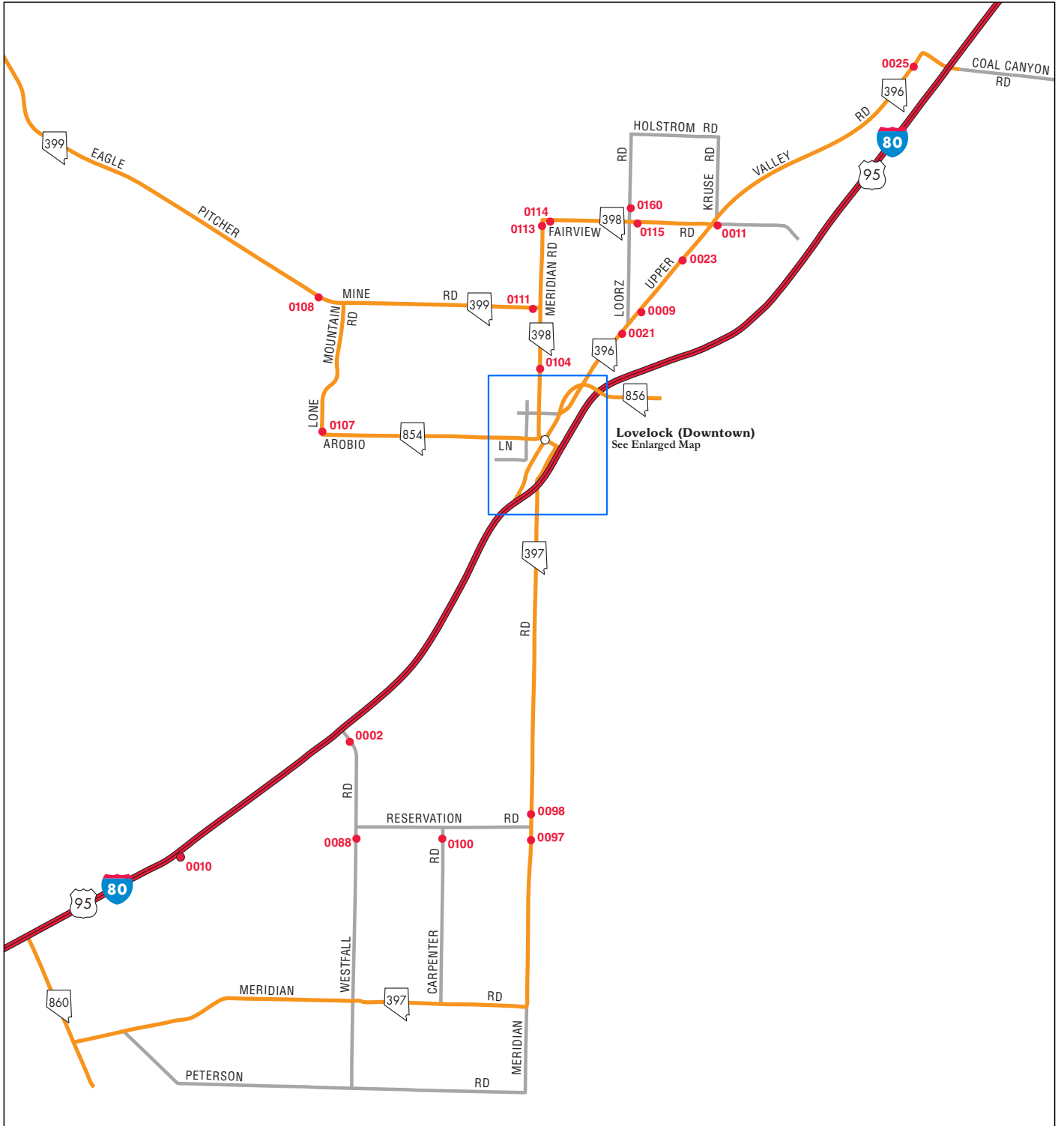
NEVADA





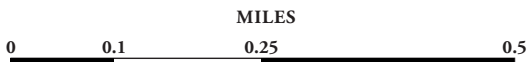
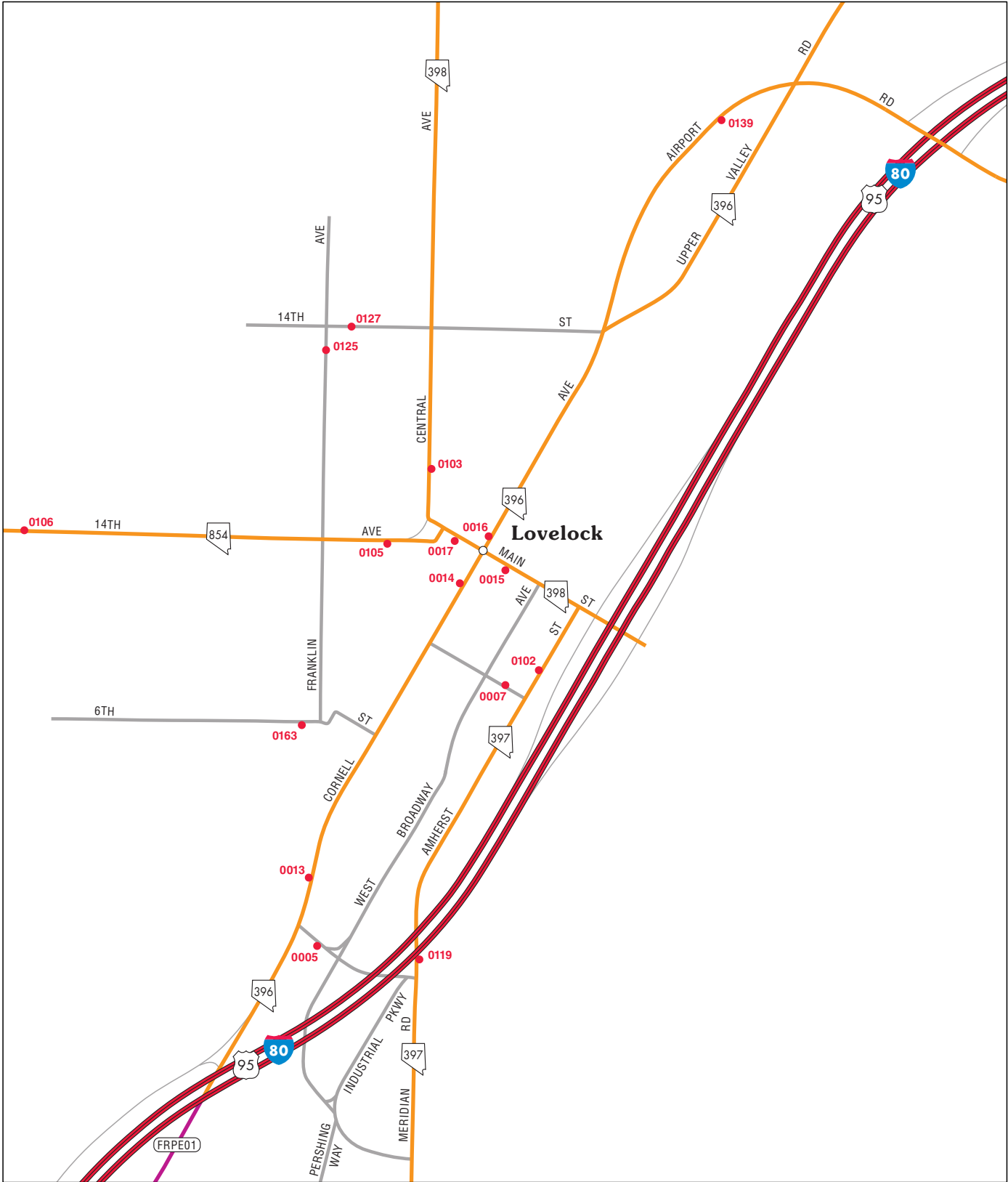
Pershing County

Pershing (027)



Lovelock Area

Pershing (027)



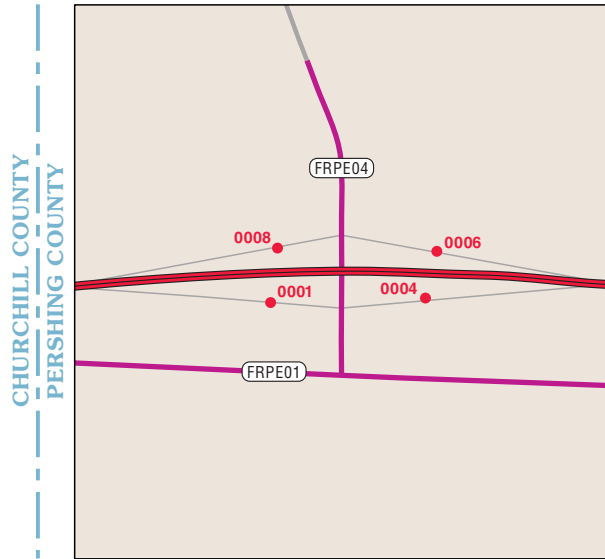
Lovelock (Downtown)

Pershing (027)

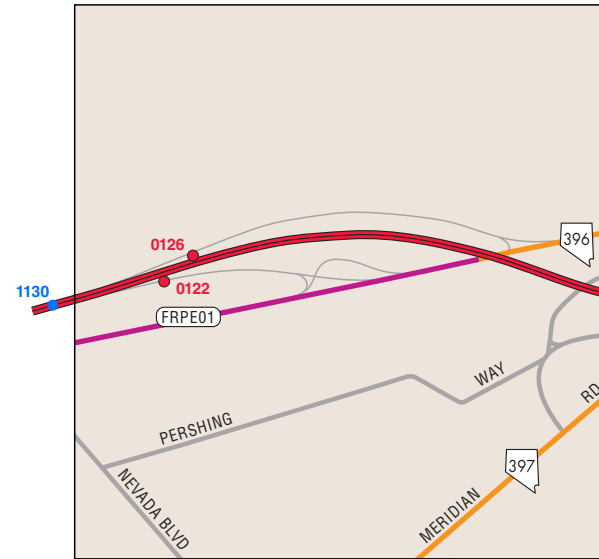
Interstate Interchanges

Pershing (027)

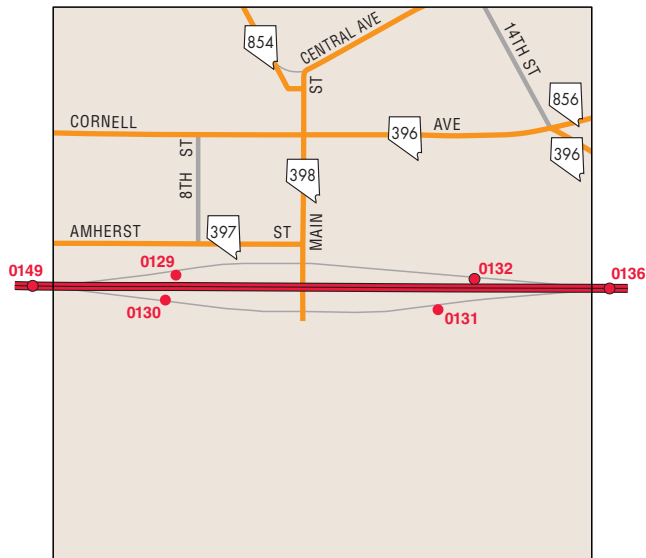
Toulon 93



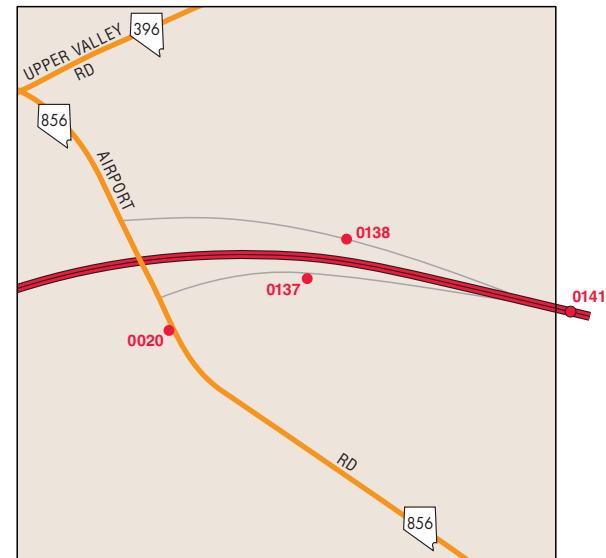
West Lovelock 105



Main Street 106



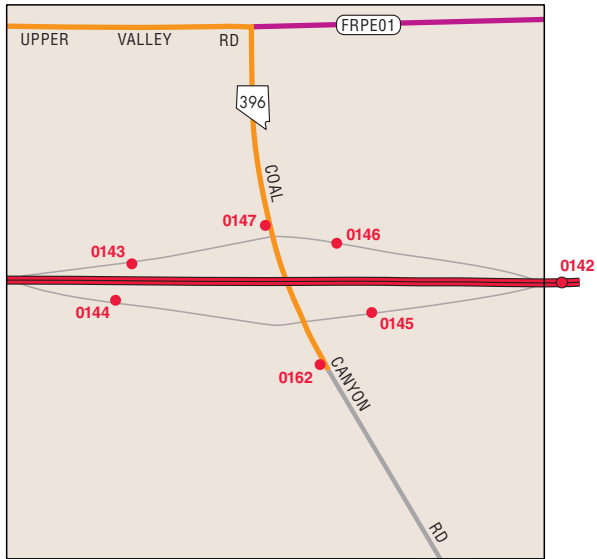
East Lovelock



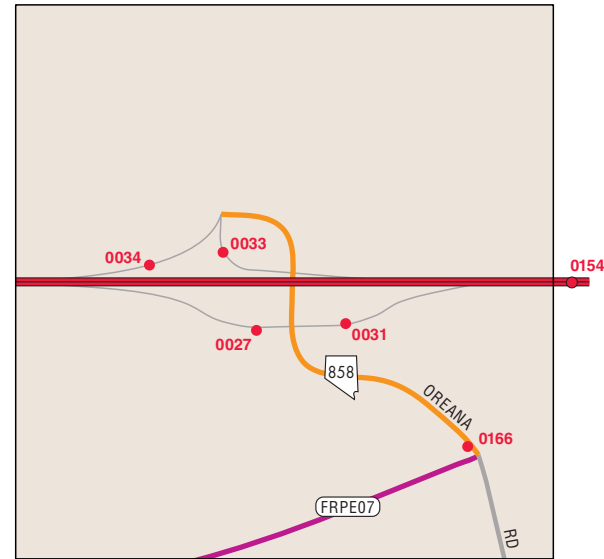
Interstate Interchanges

Pershing (027)

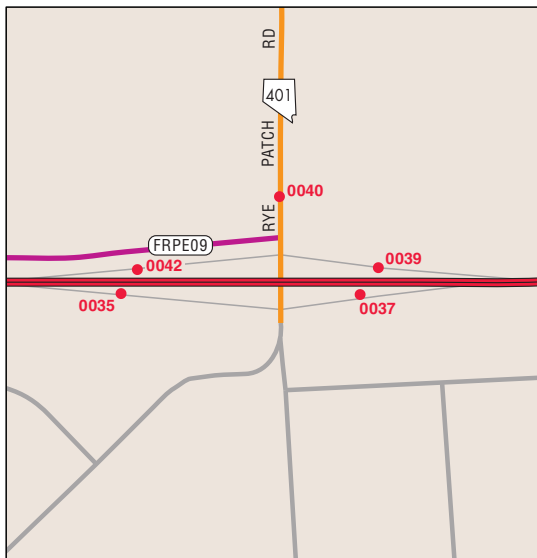
Coal Canyon 112



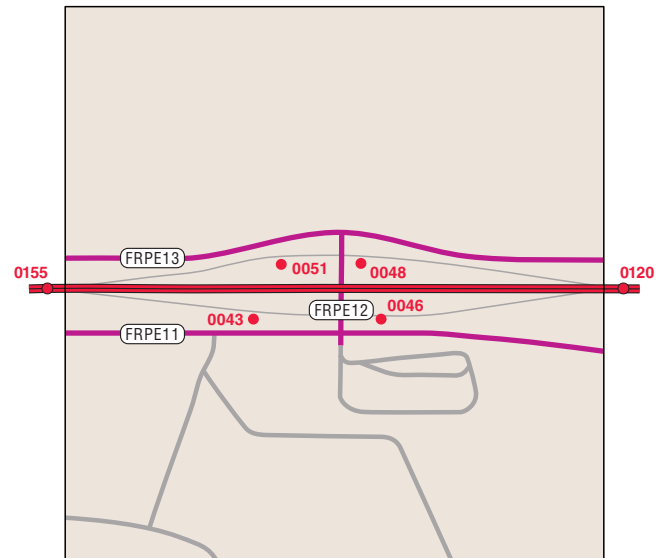
Oreana-Rochester 119



Rye Patch Dam 129



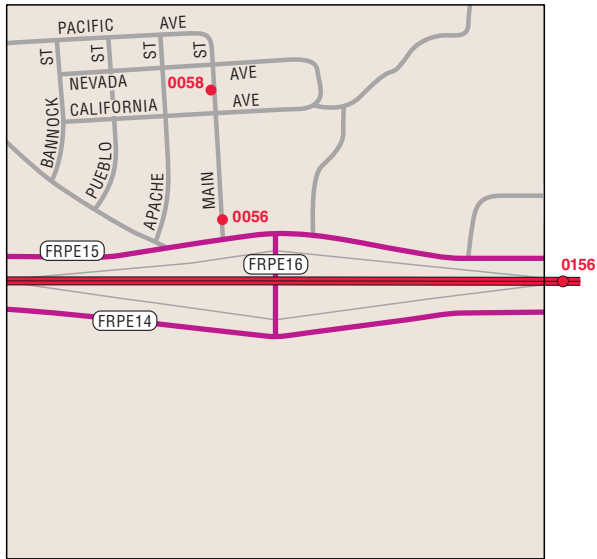
Humboldt 138



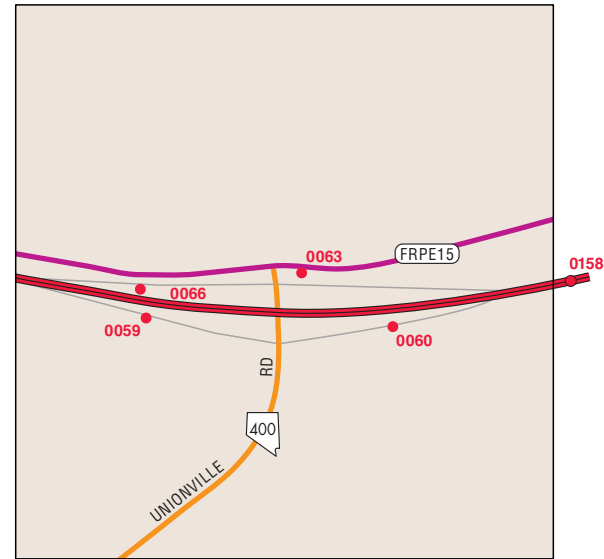
Interstate Interchanges

Pershing (027)

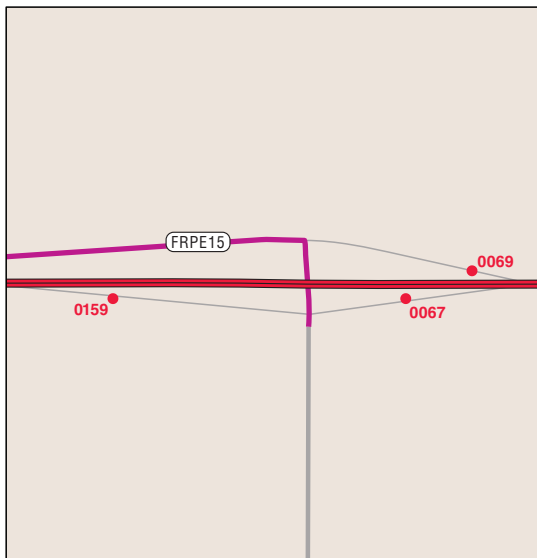
Imlay 145



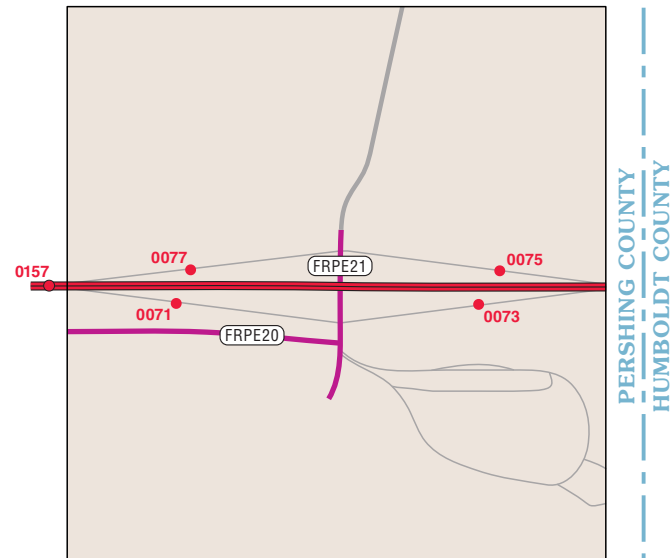
Dun Glen Mill City 149



Dun Glen 151



Cosgrave 158



State of Nevada Department of Transportation
Annual Average Daily Traffic Count Stations
County Name: Pershing

Station	Route/Location	2014 AADT	2015 AADT	2016 AADT	2017 AADT	2018 AADT	2019 AADT	2020 AADT	2021 AADT	2022 AADT	2023 AADT
0270001	IR80, E/B off-ramp of the Toulon Intch 'Exit 93'	80	90	90	90	90	90	80	220	100	90
0270002	Westfall Rd, 745ft S of IR80	150	150	160	160	170	190	180	160	150	140
0270004	IR80, E/B on-ramp of the Toulon Intch 'Exit 93'	40	40	40	40	50	50	40	90	70	50
0270005	Industrial Area Rd, 178ft E of SR396 (Cornell Ave)	500	650	510	520	550	550	530	430	570	590
0270006	IR80, W/B off-ramp of the Toulon Intch 'Exit 93'	70	80	80	80	100	90	80	120	90	90
0270007	8th St, 160ft S of E Broadway Ave	100	100	220	220	130	130	120	130	120	110
0270008	IR80, W/B on-ramp of the Toulon Intch 'Exit 93'	90	100	100	100	130	130	120	150	150	130
0270009	Rogers Rd, 100ft E of SR396	200	200	230	170	160	160	180	180	180	150
0270010	Lower Valley Rd, 2.2 mi E of the Rd to Derby Airport S/W of Lovelock	70	80	80	80	90	90	80	90	60	70
0270011	Irish American Rd, 365ft E of SR396	300	300	310	350	300	320	350	430	400	260
0270013	SR396, Cornell Ave, 100ft W of Bowean St	1500	1600	1800	1900	1800	1900	1600	1750	1700	1700
0270014	SR396, Cornell Ave, 150ft W of SR398	1900	1800	1900	1900	2000	1850	1500	1700	1650	1550
0270015	SR398, Fairview Rd, 200ft S of SR396 (Cornell Ave)	2500	2600	2700	2100	2800	2900	2500	2850	1900	2750
0270016	SR396, Cornell Ave, 100ft E of SR398 (Main St)	2300	2200	2300	2100	2100	2100	2050	1950	1900	1800
0270017	SR398, Fairview Rd, 100ft S of Dartmouth Ave	2100	2200	2300	2100	2150	2000	1800	1800	1750	1700

Color indicates that this AADT value is estimated

		2014	2015	2016	2017	2018	2019	2020	2021	2022	2023
Station	Route/Location	AADT	AADT	AADT	AADT	AADT	AADT	AADT	AADT	AADT	AADT
0270020	SR856, Airport Rd, 200ft S of the E/B on-ramp of the E Lovelock Intch 'Exit 107'	800	750	760	770	840	860	830	840	800	820
0270021	SR396, Cornell Ave, 590ft S of Loorz Rd	1000	850	1100	1300	1100	1200	960	1100	1050	1050
0270023	SR396, Cornell Ave, 1 mi N of Loorz Rd	700	700	780	800	750	830	750	800	770	730
0270025	SR396, Cornell Ave, 930ft S of Coal Canyon Rd	400	350	360	370	330	410	400	380	440	350
0270027	IR80, E/B off-ramp of the Oreana Intch 'Exit 119'	150	150	150	170	150	150	150	190	190	200
0270030	Lovelock-Unionville Rd, 705ft S of Old Victory Hwy	300	300	300	300	280	280	390	430	570	590
0270031	IR80, E/B on-ramp of the Oreana Intch 'Exit 119'	40	40	40	40	50	50	110	180	120	120
0270033	IR80, W/B off-ramp of the Oreana Intch 'Exit 119'	90	90	90	90	60	60	100	130	120	120
0270034	IR80, W/B on-ramp of the Oreana Intch 'Exit 119'	100	100	120	120	120	120	110	200	280	190
0270035	IR80, E/B off-ramp of the Rye Patch Intch 'Exit 129'	200	200	220	180	360	350	240	400	300	300
0270037	IR80, E/B on-ramp of the Rye Patch Intch 'Exit 129'	150	200	210	210	350	230	220	410	290	260
0270039	IR80, W/B off-ramp of the Rye Patch Intch 'Exit 129'	150	150	160	140	290	220	220	240	290	220
0270040	SR401, Rye Patch Dam Rd, .4 mi N of the W/B ramps of the Rye Patch Intch 'Exit 129'	150	250	200	140	150	120	120	250	170	230
0270042	IR80, W/B on-ramp of the Rye Patch Intch 'Exit 129'	150	200	170	150	270	210	210	230	280	230
0270043	IR80, E/B off-ramp of the Humboldt Intch 'Exit 138'	60	70	70	70	60	60	80	90	90	80
0270046	IR80, E/B on-ramp of the Humboldt Intch 'Exit 138'	100	100	110	110	100	100	130	150	130	150
0270048	IR80, W/B off-ramp of the Humboldt Intch 'Exit 138'	100	100	110	110	100	100	130	140	140	130

Color indicates that this AADT value is estimated

		2014	2015	2016	2017	2018	2019	2020	2021	2022	2023
Station	Route/Location	AADT	AADT	AADT	AADT	AADT	AADT	AADT	AADT	AADT	AADT
0270051	IR80, W/B on-ramp of the Humboldt Intch 'Exit 138'	50	50	60	60	60	60	60	60	80	70
0270056	Imlay Rd, 70ft N of FRPE15	200	200	220	220	230	230	190	210	210	180
0270058	Main St, 150ft S of Nevada Ave	90	100	100	100	160	160	150	200	210	200
0270059	IR80, E/B off-ramp of the Mill City Intch 'Exit 149'	200	200	200	200	340	330	270	320	290	220
0270060	IR80, E/B on-ramp of the Mill City Intch 'Exit 149'	90	90	80	90	90	100	100	120	70	80
0270063	IR80, W/B off-ramp of the Mill City Intch 'Exit 149'	60	50	50	50	50	50	60	60	90	50
0270066	IR80, W/B on-ramp of the Mill City Intch 'Exit 149'	400	400	410	420	330	330	490	530	510	350
0270067	IR80, E/B on-ramp of the Dun Glen Intch 'Exit 151'	300	300	310	390	520	510	310	530	620	430
0270069	IR80, W/B off-ramp of the Dun Glen Intch 'Exit 151'	400	400	400	440	460	460	440	500	550	380
0270071	IR80, E/B off-ramp of the Cosgrave Intch 'Exit 158'	90	200	140	220	230	230	220	280	230	220
0270073	IR80, E/B on-ramp of the Cosgrave Intch 'Exit 158'	100	200	140	250	240	240	230	270	240	230
0270075	IR80, W/B off-ramp of the Cosgrave Intch 'Exit 158'	50	150	120	210	190	230	220	240	190	160
0270077	IR80, W/B on-ramp of the Cosgrave Intch 'Exit 158'	50	150	110	110	120	120	110	240	210	170
0270078	SR400, Unionville Rd, 705ft N of Unionville Rd/Kyle Hot Springs Rd	250	250	200	200	80	160	270	270	270	240
0270088	Westfall Rd, 620ft S of Reservation Rd	100	100	110	120	140	140	110	130	110	110
0270097	SR397, S Meridian Rd, 690ft S of Reservation Rd	100	190	130	140	160	180	140	180	170	100
0270098	SR397, S Meridian Rd, 880ft N of Reservation Rd	200	200	170	170	250	260	220	200	190	220
0270100	Carpenter Rd, .2 mi S of Reservation Rd	80	90	90	90	100	80	80	70	70	90

Color indicates that this AADT value is estimated

		2014	2015	2016	2017	2018	2019	2020	2021	2022	2023
Station	Route/Location	AADT	AADT	AADT	AADT	AADT	AADT	AADT	AADT	AADT	AADT
0270102	SR397, S Meridian Rd, 150ft S of 9th St	450	500	550	660	540	560	530	540	520	600
0270103	SR398, Fairview Rd, 370ft N of Main St	1100	1100	1100	930	1300	1050	940	910	930	890
0270104	SR398, Fairview Rd, .4 mi N of 16th St	500	400	500	510	490	500	460	500	430	380
0270105	SR854, Western Ave, 75ft E of Elmhurst Ave	1600	1500	1600	1300	1550	1550	1200	1250	1300	1300
0270106	SR854, Western Ave, 297ft W of Jamestown Ave	600	550	570	590	590	570	470	590	520	570
0270107	SR854, Lone Mountain Rd, 250ft N of Arobio Ln	100	100	120	120	190	90	90	110	80	100
0270108	SR399, Pitt Rd, .3 mi W of SR854 (Lone Mountain Rd)	300	250	220	260	390	220	180	210	210	250
0270109	SR399, Pitt Rd, .2 mi N of Seven Troughs Rd	200	200	200	200	190	170	150	170	130	120
0270111	SR399, Pitt Rd, 500ft W of SR398 (N Meridian Rd)	300	350	330	350	420	290	240	290	330	300
0270113	SR398, Fairview Rd, 260ft S of SR398 (Fairview Rd)	300	300	290	380	300	360	300	260	240	300
0270114	SR398, Fairview Rd, 480ft E of Meridian Rd	200	150	160	160	180	240	200	220	160	190
0270115	SR398, Fairview Rd, 500ft E of Loorz Rd	200	200	160	180	220	220	200	220	200	150
0270119	SR397, S Meridian Rd, 130ft N of Industrial Way	400	400	430	560	570	590	540	460	470	510
0270120	IR80, .9 mi E of the Humboldt Intch 'Exit 138'	8100	8000	8100	8300	8700	8900	8600	9550	9400	9450
0270122	IR80, E/B off-ramp of the W Lovelock Intch 'Exit 105'	300	400	410	390	360	320	420	510	330	320
0270125	Franklin St, 50ft S of 14th St	350	350	370	280	280	280	250	390	350	340
0270126	IR80, W/B on-ramp of the W Lovelock Intch 'Exit 105'	200	200	230	220	180	230	220	240	210	190
0270127	14th St, 120ft E of Franklin St	650	550	550	380	400	380	360	510	510	480
0270129	IR80, W/B on-ramp of the Main St Intch 'Exit 106'	550	650	660	670	710	610	680	830	610	560

Color indicates that this AADT value is estimated

		2014	2015	2016	2017	2018	2019	2020	2021	2022	2023
Station	Route/Location	AADT	AADT	AADT	AADT	AADT	AADT	AADT	AADT	AADT	AADT
0270130	IR80, E/B off-ramp of the Main St Intch 'Exit 106'	550	550	640	650	650	650	630	760	560	550
0270131	IR80, E/B on-ramp of the Main St Intch 'Exit 106'	700	750	780	820	820	820	840	930	720	810
0270132	IR80, W/B off-ramp of the Main St Intch 'Exit 106'	650	650	680	650	680	680	660	750	550	530
0270136	IR80, .4 mi E of the bridge at the Main St Intch 'Exit 106'	7500	8000	8500	8600	9100	9200	7800	10300	7800	9200
0270137	IR80, E/B on-ramp of the E Lovelock Intch 'Exit 107'	200	200	190	230	240	200	270	300	160	220
0270138	IR80, W/B off-ramp of the E Lovelock Intch 'Exit 107'	250	250	250	270	260	270	300	330	270	280
0270139	SR856, Lovelock-Airport Rd, .3 mi S of 14th St	1100	950	1300	1300	1350	1350	1150	1400	1200	1300
0270141	IR80, 1 mi E of the E Lovelock Intch 'Exit 107'	8600	8300	8800	9100	9450	9500	9600	10800	9750	9800
0270142	IR80, .7 mi E of the Coal Canyon Intch 'Exit 112'	8300	7100	8600	9300	9650	7800	9450	10500	9600	9500
0270143	IR80, W/B on-ramp of the Coal Canyon Intch 'Exit 112'	250	200	200	220	230	230	200	220	190	220
0270144	IR80, E/B off-ramp of the Coal Canyon Intch 'Exit 112'	250	200	210	240	170	170	260	230	190	230
0270145	IR80, E/B on-ramp of the Coal Canyon Intch 'Exit 112'	100	150	130	140	90	90	130	140	110	160
0270146	IR80, W/B off-ramp of the Coal Canyon Intch 'Exit 112'	100	150	130	140	100	100	120	130	110	110
0270147	Coal Canyon Rd, 80ft N of the W/B ramp of the Coal Canyon Intch 'Exit 112'	300	300	330	330	300	390	340	330	300	280
0270149	IR80, .3 mi W of the bridge at the Main St Intch 'Exit 106'	7500	7900	8400	8500	8950	8950	9150	10100	9700	9100
0270154	IR80, .8 mi W of the Rye Patch Intch 'Exit 129'	8100	8000	8200	7200	9000	8950	8750	9700	9300	10200
0270155	IR80, .5 mi W of the Humboldt Intch 'Exit 138'	7200	7900	8000	7400	9050	9000	9250	10300	9350	9100

Color indicates that this AADT value is estimated

		2014	2015	2016	2017	2018	2019	2020	2021	2022	2023
Station	Route/Location	AADT	AADT	AADT	AADT	AADT	AADT	AADT	AADT	AADT	AADT
0270156	IR80, 2.2 mi E of the Imlay Intch 'Exit 145'	8100	7900	8100	8200	8600	8850	8600	9500	9050	8800
0270157	IR80, .4 mi W of the E/B off-ramp of Cosgrave Intch 'Exit 158'	8000	8400	8300	8800	9300	9250	8950	9900	9700	9250
0270158	IR80, .1 mi W of E/B off-ramp of the Dunn Glen Intch 'Exit 151'	7100	7500	7800	7900	8300	8300	8000	8850	9100	8800
0270159	IR80, E/B off-ramp of the Dun Glen Intch 'Exit 151'	150	150	140	150	200	200	200	340	280	250
0270160	Loorz Rd, 685ft N of SR398 (Fairview Rd)	90	100	100	100	80	80	80	60	60	50
0270162	Coal Canyon Rd, 200ft S of the E/B ramps of the Coal Canyon Intch 'Exit 112'	300	350	350	360	260	350	490	340	290	260
0270163	6th St, 100ft W of Franklin St	850	900	830	730	860	790	760	810	800	750
0270166	Lovelock-Unionville Rd, .3 mi S of the E/B ramps of IR80	350	350	320	430	320	350	490	650	600	710

Color indicates that this AADT value is estimated