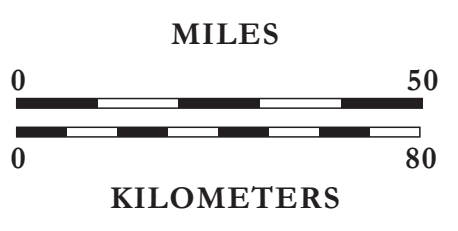
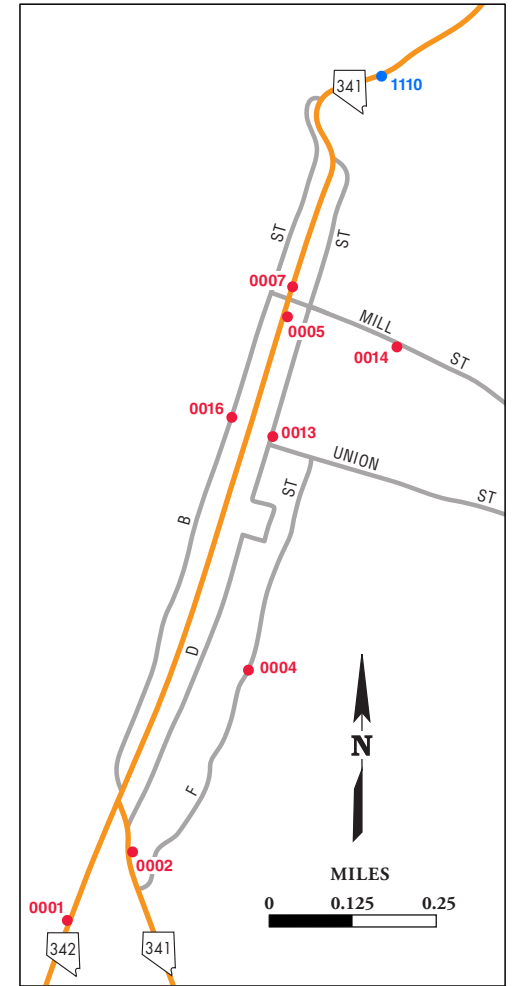
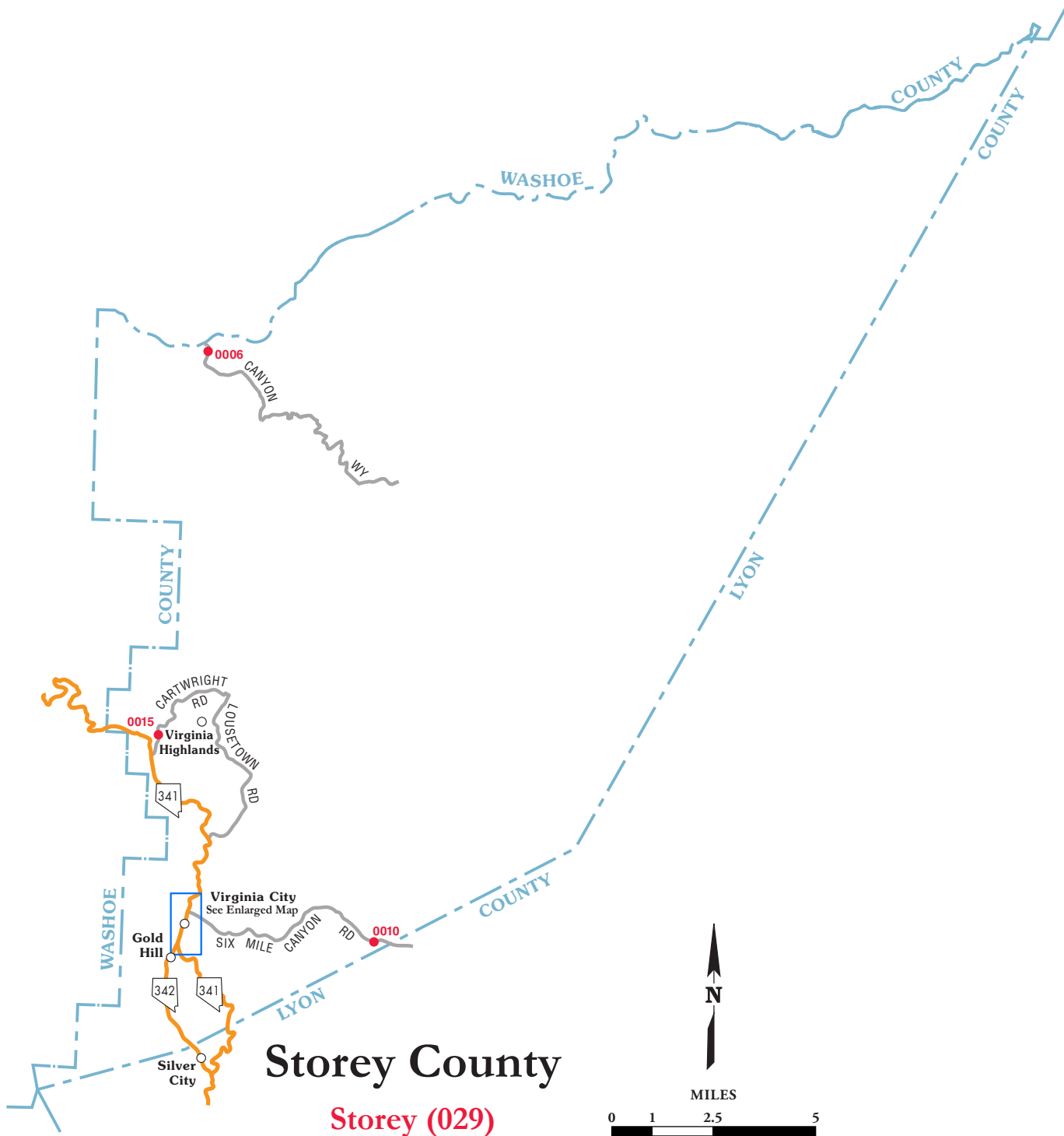


# NEVADA





**Virginia City**  
Storey (029)

**State of Nevada Department of Transportation  
Annual Average Daily Traffic Count Stations**

County Name: Storey

		2014	2015	2016	2017	2018	2019	2020	2021	2022	2023
Station	Route/Location	AADT	AADT	AADT	AADT	AADT	AADT	AADT	AADT	AADT	AADT
0290001	SR342, 900ft S of SR341	1900	1700	2000	1900	1700	1850	1600	1900	1800	1800
0290002	SR341, 350ft S of SR342	500	550	520	540	420	520	450	470	470	530
0290004	'F' St, 965ft S of Washington St	250	250	330	240	250	280	180	210	260	250
0290005	SR341, 120ft S of Mill St	2400	2100	2000	2300	2450	2050	1950	2150	2200	2100
0290006	Canyon Way, S of the E/B ramps of IR80 in Lockwood	2700	2800	2800	2900	2850	2900	3000	2900	2950	2900
0290007	SR341, 150ft N of Mill St	2700	2700	2800	2900	2350	2400	1950	2400	2500	2300
0290010	Six Mile Canyon Rd, .6 mi W of Sam Clemens Ave	850	1000	1000	1000	1050	1100	980	1050	1050	1100
0290013	'D' St, 65ft N of Union St	400	450	480	490	510	520	290	440	360	380
0290014	Mill St, 745ft E of 'D' St	950	1000	1100	1000	990	1000	1100	1350	960	1000
0290015	Cartwright Rd, 640ft S of Buckeye Rd	1100	1100	1100	1000	1100	1100	1150	1250	810	1000
0290016	'B' St, 100ft N of Union Ln	350	400	470	340	350	310	320	420	340	410

Color indicates that this AADT value is estimated