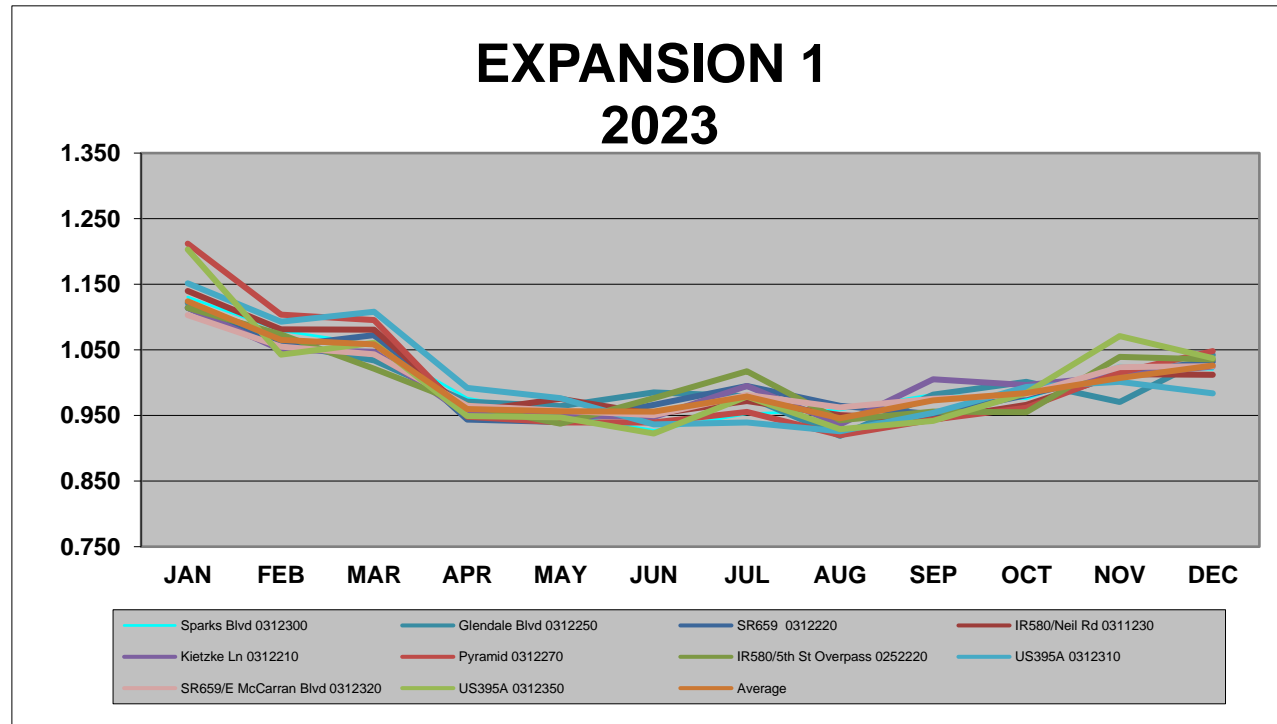


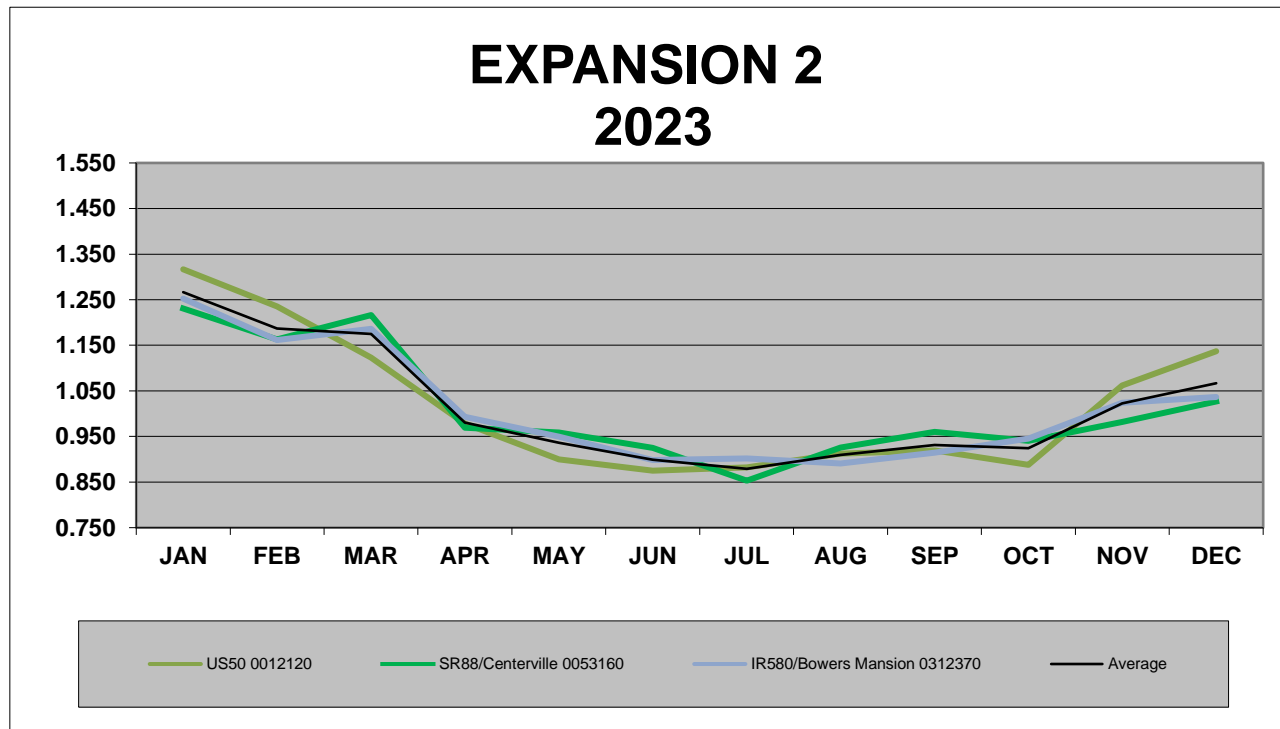
EXPANSION 1, 2023

		JAN	FEB	MAR	APR	MAY	JUN	JUL	AUG	SEP	OCT	NOV	DEC
Sparks Blvd	0312300	1.131	1.079	1.058	0.976	0.952	0.927	0.952	0.958	0.982	0.976	1.027	1.021
Glendale Blvd	0312250	1.122	1.060	1.034	0.971	0.964	0.985	0.980	0.919	0.982	1.002	0.970	1.042
SR659	0312220	1.114	1.056	1.073	0.944	0.940	0.966	0.995	0.965	0.952	0.981	1.016	1.032
IR580/Neil Rd	0311230	1.140	1.081	1.081	0.956	0.975	0.952	0.972	0.951	0.944	0.966	1.013	1.012
Kietzke Ln	0312210	1.114	1.050	1.047	0.952	0.951	0.948	0.995	0.936	1.005	0.997	1.011	1.025
Pyramid	0312270	1.212	1.104	1.095	0.948	0.939	0.939	0.955	0.920	0.944	0.962	1.015	1.048
IR580/5th St Overpass	0252220	1.114	1.074	1.021	0.966	0.938	0.977	1.018	0.943	0.956	0.955	1.039	1.036
US395A	0312310	1.152	1.093	1.108	0.992	0.977	0.936	0.940	0.926	0.954	0.994	1.001	0.984
SR659/E McCarran Blvd	0312320	1.103	1.055	1.043	0.965	0.958	0.951	0.981	0.962	0.976	0.982	1.024	1.025
US395A	0312350	1.203	1.043	1.061	0.949	0.947	0.923	0.979	0.929	0.942	0.984	1.071	1.037
Average		1.124	1.065	1.058	0.960	0.957	0.956	0.979	0.946	0.973	0.984	1.007	1.026



EXPANSION 2, 2023

		JAN	FEB	MAR	APR	MAY	JUN	JUL	AUG	SEP	OCT	NOV	DEC
US50	0012120	1.317	1.236	1.123	0.979	0.900	0.875	0.882	0.912	0.919	0.888	1.062	1.137
SR88/Centerville	0053160	1.231	1.163	1.216	0.970	0.959	0.925	0.853	0.925	0.960	0.941	0.982	1.027
IR580/Bowers Mansion	0312370	1.252	1.162	1.186	0.993	0.950	0.898	0.902	0.891	0.915	0.945	1.024	1.037
Average		1.267	1.187	1.175	0.981	0.936	0.899	0.879	0.910	0.931	0.925	1.023	1.067



EXPANSION 3, 2023

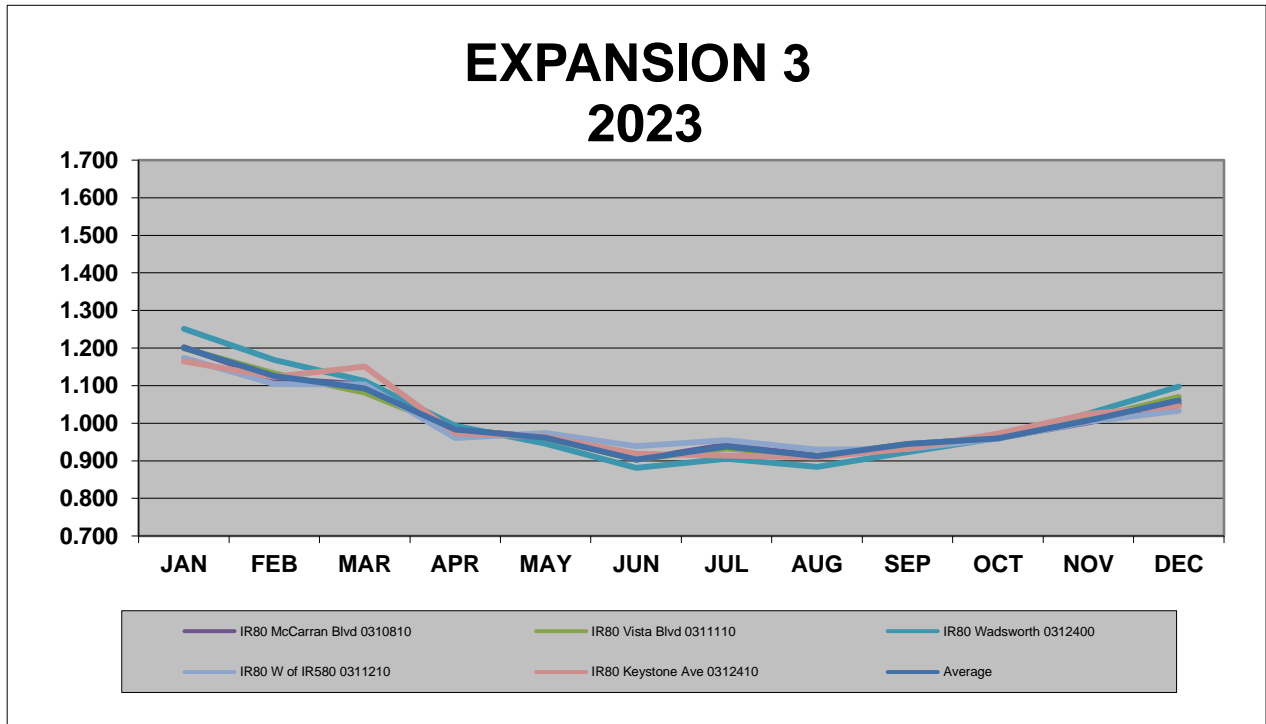
JAN FEB MAR APR MAY JUN JUL AUG SEP OCT NOV DEC

IR80 McCarran Blvd
 IR80 Vista Blvd
 IR80 Wadsworth
 IR80 W of IR580
 IR80 Keystone Ave

0310810	1.202	1.118	1.104	0.983	0.962	0.903	0.942	0.913	0.944	0.961	1.003	1.052
0311110	1.199	1.133	1.082	0.984	0.961	0.903	0.933	0.911	0.945	0.959	1.011	1.070
0312400	1.251	1.169	1.113	0.993	0.945	0.881	0.906	0.884	0.923	0.961	1.026	1.098
0311210	1.174	1.105	1.103	0.961	0.974	0.939	0.955	0.930	0.931	0.959	1.004	1.033
0312410	1.165	1.124	1.150	0.973	0.964	0.919	0.914	0.909	0.933	0.972	1.025	1.045

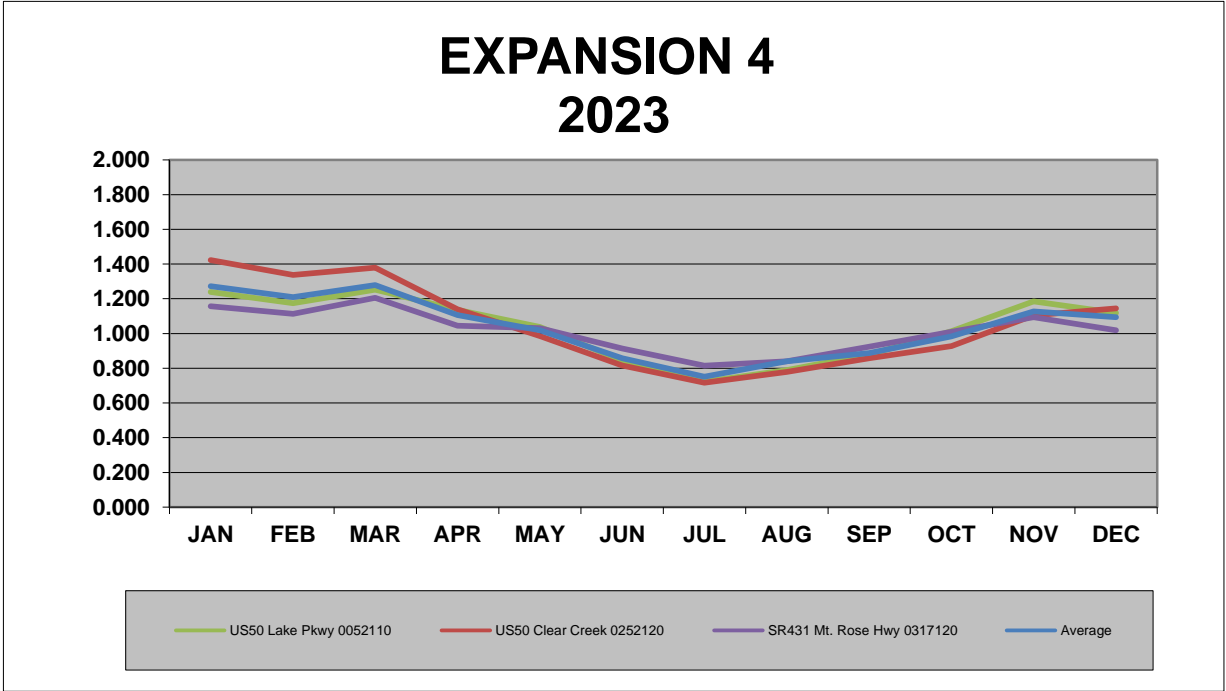
Average

1.201	1.126	1.093	0.984	0.962	0.903	0.938	0.912	0.945	0.960	1.007	1.061
-------	-------	-------	-------	-------	-------	-------	-------	-------	-------	-------	-------



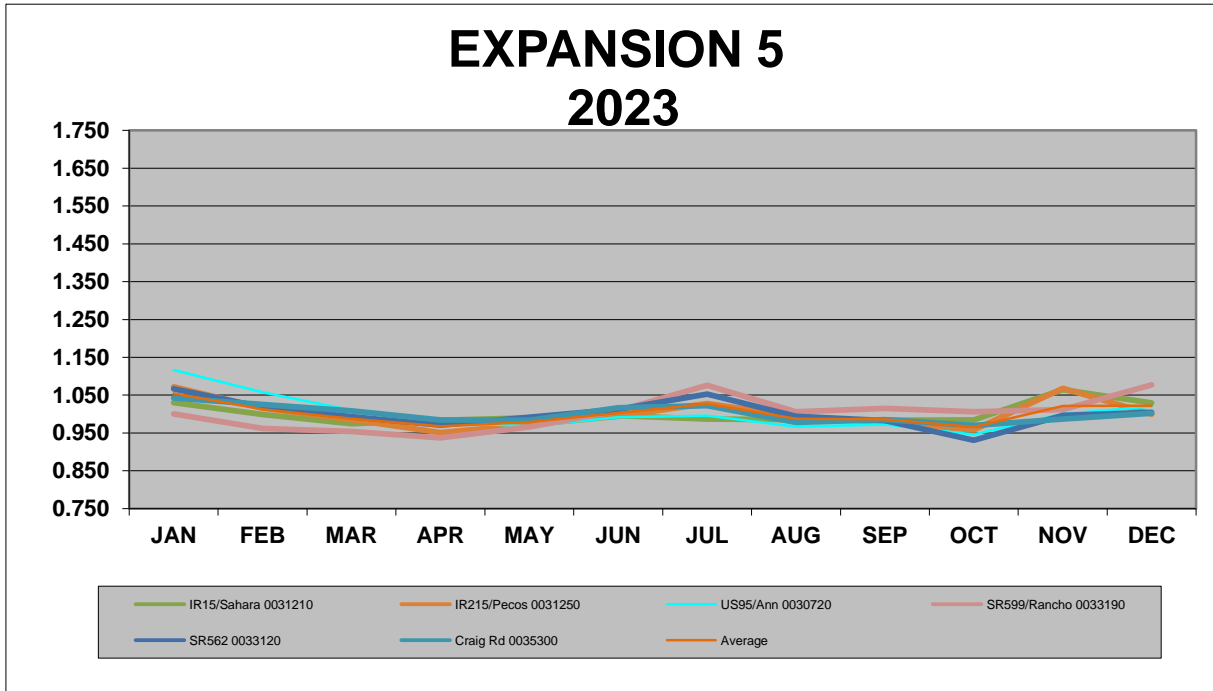
EXPANSION 4, 2023

		JAN	FEB	MAR	APR	MAY	JUN	JUL	AUG	SEP	OCT	NOV	DEC
US50 Lake Pkwy	0052110	1.240	1.175	1.253	1.136	1.038	0.844	0.722	0.789	0.879	1.013	1.186	1.118
US50 Clear Creek	0252120	1.423	1.338	1.379	1.139	0.985	0.816	0.717	0.778	0.857	0.927	1.105	1.146
SR431 Mt. Rose Hwy	0317120	1.158	1.114	1.206	1.045	1.031	0.914	0.815	0.840	0.923	1.010	1.093	1.018
Average		1.273	1.209	1.279	1.107	1.018	0.858	0.751	0.840	0.886	0.984	1.128	1.094



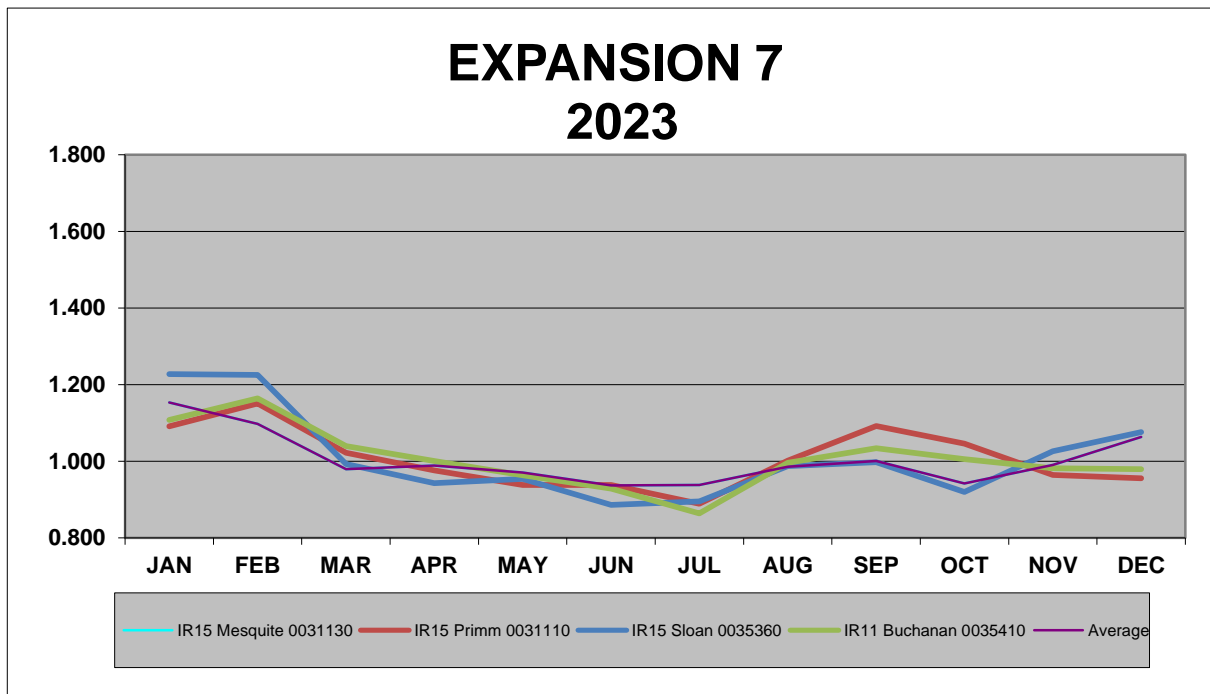
EXPANSION 5, 2023

		JAN	FEB	MAR	APR	MAY	JUN	JUL	AUG	SEP	OCT	NOV	DEC
IR15/Sahara	0031210	1.030	0.999	0.975	0.984	0.990	0.996	0.987	0.985	0.984	0.985	1.065	1.030
IR215/Pecos	0031250	1.072	1.015	0.986	0.951	0.972	0.994	1.028	0.994	0.978	0.958	1.068	0.999
US95/Ann	0030720	1.116	1.057	1.011	0.978	0.967	0.992	0.996	0.967	0.972	0.946	1.000	1.020
SR599/Rancho	0033190	1.000	0.962	0.954	0.937	0.966	1.009	1.076	1.006	1.015	1.006	1.012	1.077
SR562	0033120	1.067	1.018	0.993	0.970	0.992	1.013	1.053	0.994	0.983	0.931	0.996	1.005
Craig Rd	0035300	1.043	1.026	1.009	0.984	0.983	1.017	1.022	0.978	0.985	0.970	0.987	1.002
Average		1.055	1.013	0.988	0.967	0.979	1.003	1.027	0.987	0.986	0.966	1.021	1.022



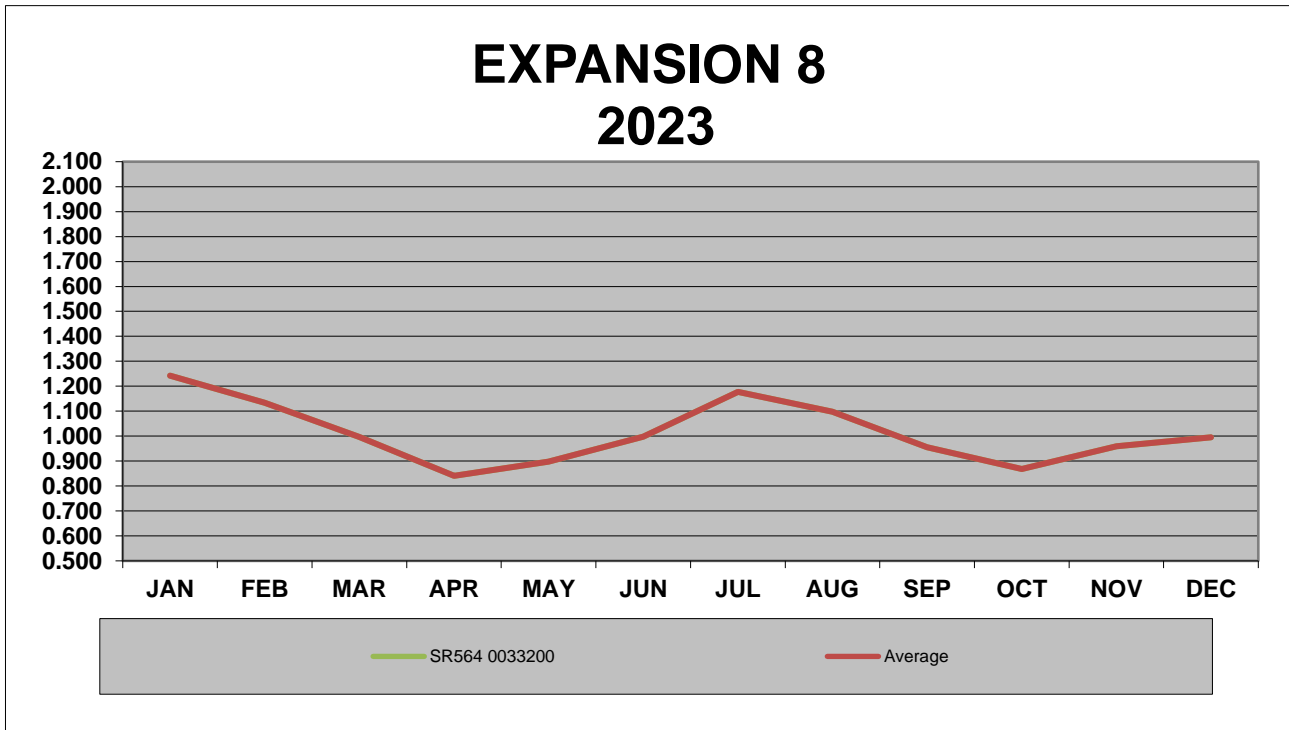
EXPANSION 7, 2023

		JAN	FEB	MAR	APR	MAY	JUN	JUL	AUG	SEP	OCT	NOV	DEC
IR15 Primm	0031110	1.091	1.151	1.022	0.976	0.938	0.938	0.889	1.001	1.092	1.046	0.964	0.955
IR15 Mesquite	0031130	1.153	1.097	0.979	0.989	0.971	0.937	0.938	0.986	1.001	0.942	0.991	1.064
IR15 Sloan	0035360	1.227	1.225	0.992	0.943	0.954	0.886	0.895	0.987	0.998	0.920	1.026	1.076
IR11 Buchanan	0035410	1.108	1.164	1.040	1.001	0.964	0.929	0.864	0.996	1.034	1.006	0.981	0.979
Average		1.153	1.097	0.979	0.989	0.971	0.937	0.938	0.986	1.001	0.942	0.991	1.064



EXPANSION 8, 2023

	JAN	FEB	MAR	APR	MAY	JUN	JUL	AUG	SEP	OCT	NOV	DEC
SR564 0033200	1.242	1.134	0.997	0.841	0.897	0.998	1.178	1.098	0.956	0.869	0.960	0.995
Average	1.242	1.134	0.997	0.841	0.897	0.998	1.178	1.098	0.956	0.869	0.960	0.995



EXPANSION 9, 2023

JAN FEB MAR APR MAY JUN JUL AUG SEP OCT NOV DEC

IR80 Carlin	0075230	1.492	1.375	1.345	1.067	0.924	0.785	0.776	0.799	0.853	0.925	1.040	1.234
IR80 Osino	0075260	1.517	1.428	1.378	1.089	0.916	0.773	0.760	0.799	0.856	0.912	1.038	1.227
IR80 Rose Creek	0130001	1.454	1.407	1.332	1.076	0.912	0.773	0.770	0.819	0.874	0.915	1.027	1.249
IR80 Lovelock	0271130	1.503	1.397	1.323	1.067	0.910	0.777	0.779	0.820	0.871	0.911	1.022	1.231

Average

1.492	1.402	1.345	1.075	0.915	0.777	0.771	0.809	0.864	0.916	1.032	1.235
-------	-------	-------	-------	-------	-------	-------	-------	-------	-------	-------	-------

