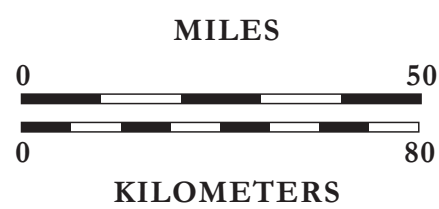
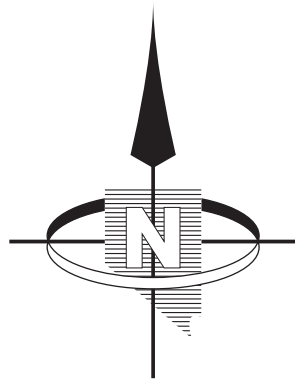




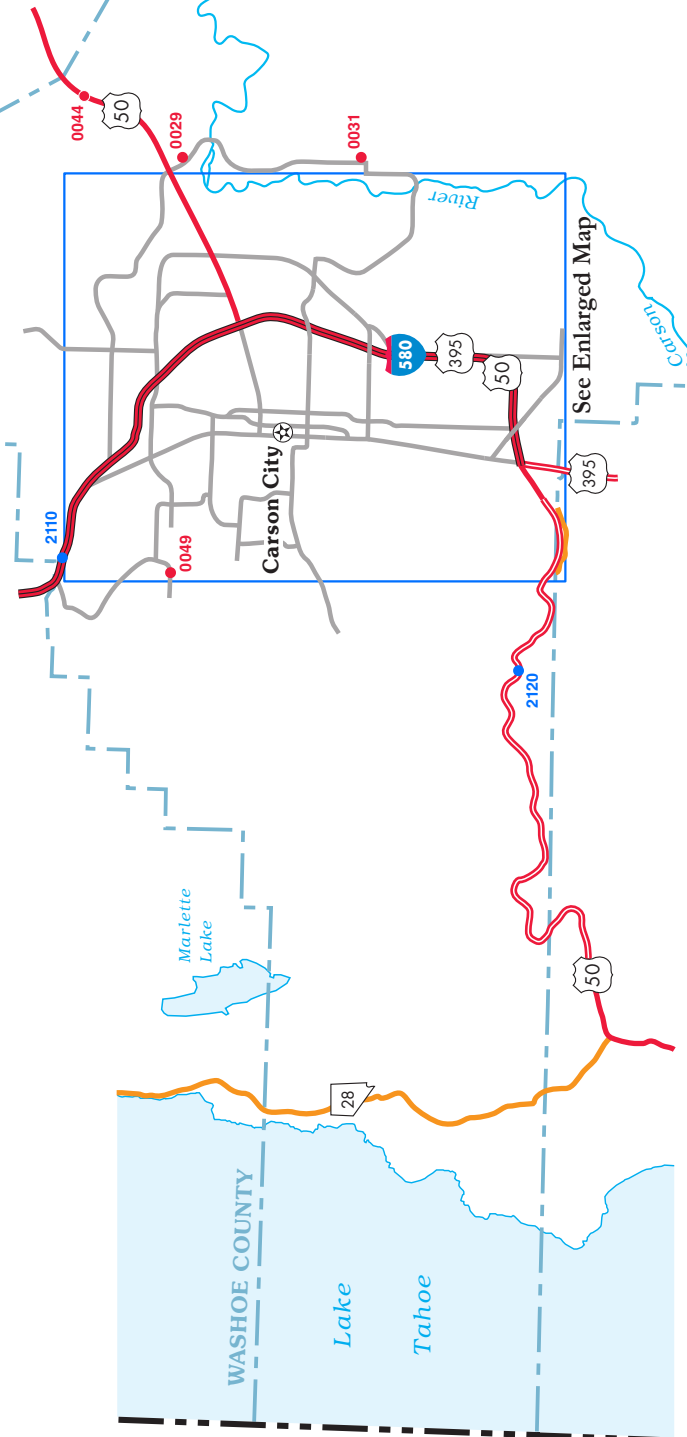
NEVADA



STORY COUNTY
NOYI

LYON COUNTY

DOUGLAS COUNTY



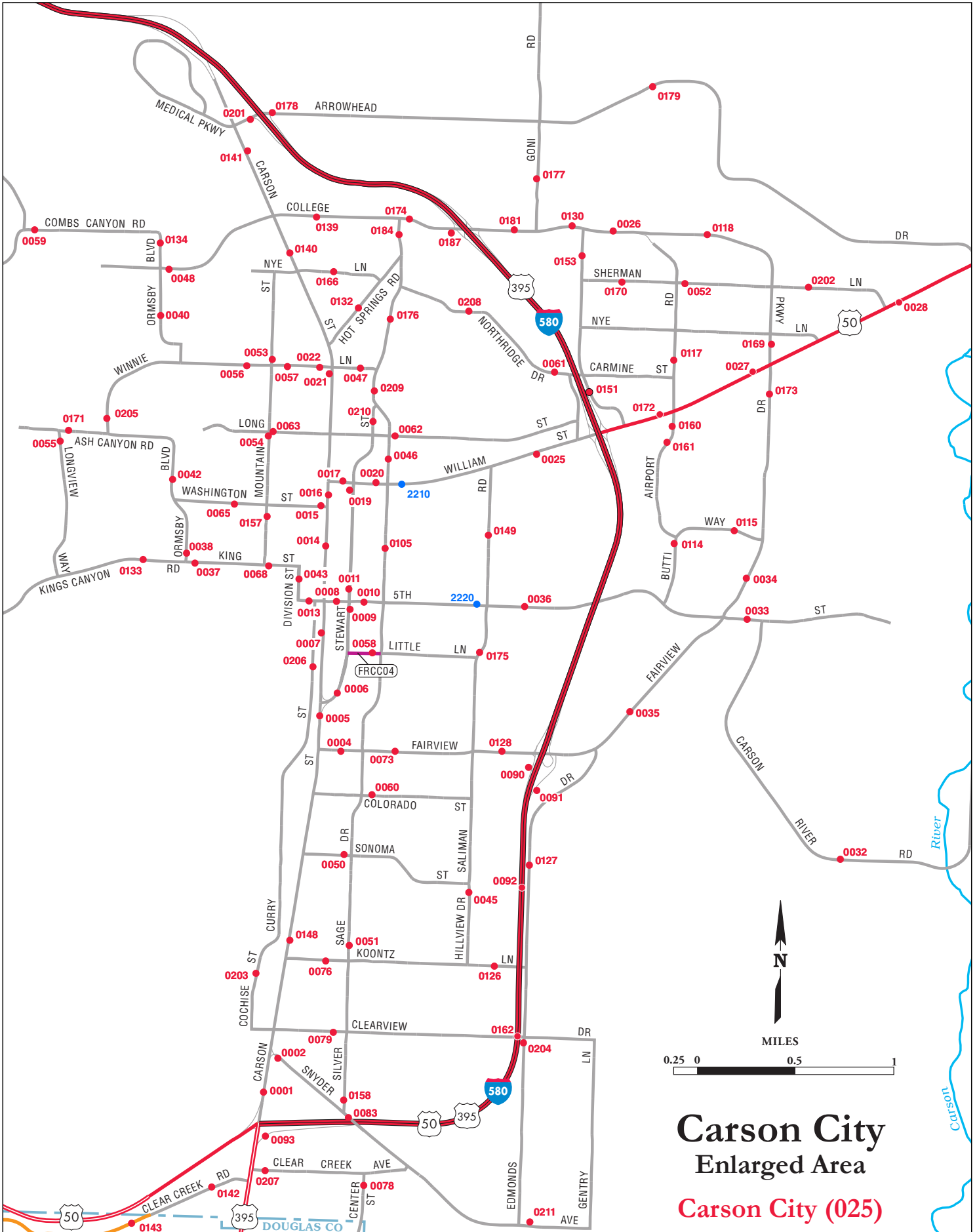
See Enlarged Map



Carson City

Carson City (025)

CALIFORNIA

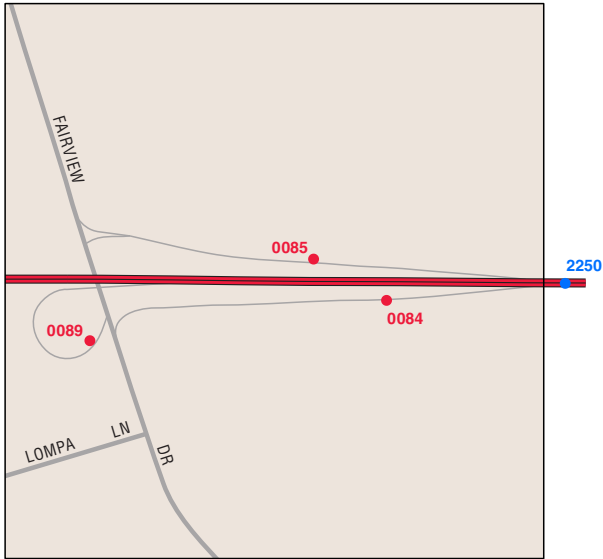


Carson City
Enlarged Area
Carson City (025)

Interstate & US Interchanges

Carson City (025)

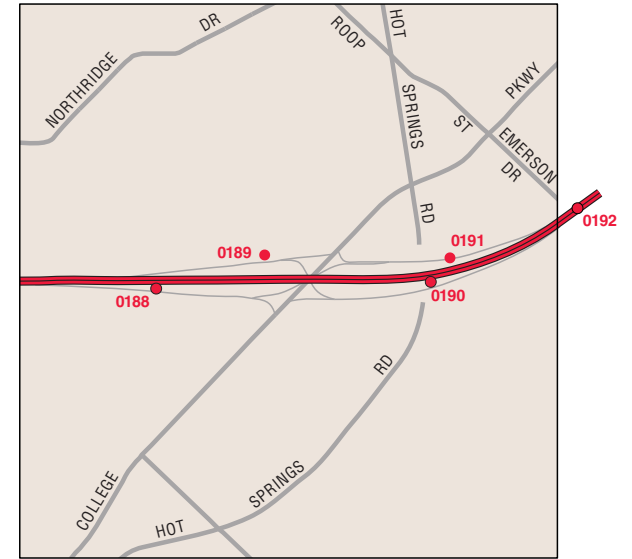
Fairview Dr



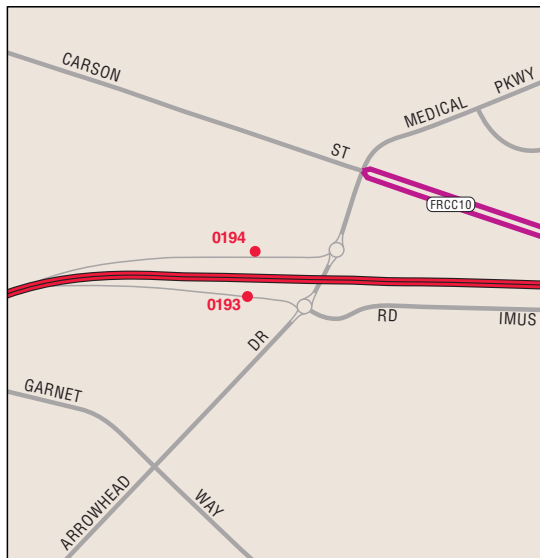
William St/US 50



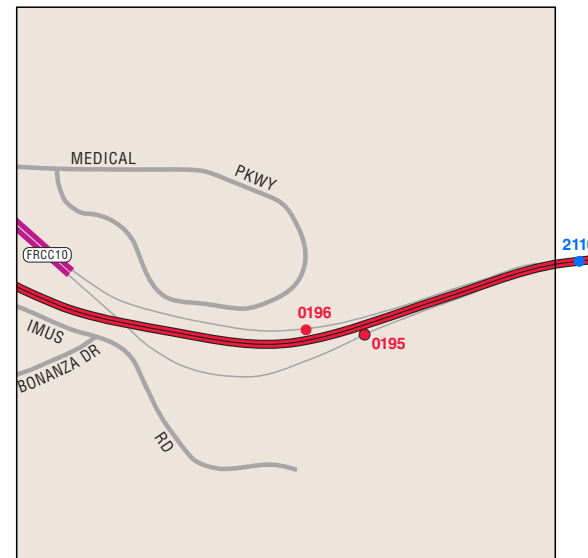
College Pkwy



Arrowhead Dr



Carson St



State of Nevada Department of Transportation
Annual Average Daily Traffic Count Stations
County Name: Carson City

		2014	2015	2016	2017	2018	2019	2020	2021	2022	2023
Station	Route/Location	AADT	AADT	AADT	AADT	AADT	AADT	AADT	AADT	AADT	AADT
0250001	Carson St, 360ft S of Appion Way	49000	51500	52000	28000	25900	25900	23500	27400	24100	27600
0250002	Snyder Ave, 300ft E of Carson St	1900	1200	1300	1200	1400	1400	1650	1450	1300	1650
0250004	Fairview Dr, 200ft E of California St	23500	29500	30000	6900	7100	7350	5450	6200	6100	6200
0250005	Carson St, 365ft S of Stewart St	23500	24000	19000	22000	20200	20300	18400	16200	13100	16000
0250006	Stewart St, 245ft S of Wright Way	8200	8200	9900	9200	5600	5700	5200	6200	6100	5400
0250007	Carson St, 570ft S of 10th St	16500	17000	17000	17800	12100	12800	11600	11000	9800	11300
0250008	5th St, 85ft E of Plaza St	4600	5200	5600	5700	5000	5100	4600	4200	5200	5200
0250009	Stewart St, 240ft S of 5th St	9600	9600	12000	10000	8000	8200	6050	7000	6450	7100
0250010	5th St, 355ft E of Stewart St	6700	7400	7700	8000	5250	5400	5050	5050	4950	5200
0250011	Stewart St, 120ft S of 3rd St	10000	10500	11000	11000	11400	8850	8000	7400	7300	7500
0250013	5th St, 70ft E of Nevada St	5100	5300	4800	5000	5700	5800	4300	4900	4150	4700
0250014	Carson St, 100ft N of Proctor St	16500	16500	17000	17600	17700	11200	10200	11400	9450	11000
0250015	Washington St, 150ft W of Carson St	2700	2700	2800	2300	2800	3050	2150	2600	2450	2600
0250016	Carson St, 150ft N of Ann St	17000	18000	18000	19000	19100	12300	10800	11700	11500	11900
0250017	William St, 40ft W of Fall St	8800	8400	9700	10000	10000	10400	9450	8850	8700	10100
0250019	Stewart St, 310ft S of William St	9300	9500	9600	10700	7200	8950	8100	7050	8150	8200
0250020	William St, 300ft W of Roop St	15000	16000	19000	16000	16600	17000	15400	11700	11500	12800
0250021	Carson St, 195ft S of Winnie Ln	19000	19000	19000	19000	17000	17600	15900	14800	14600	14500
0250022	Winnie Ln, 50ft W of Russett Way	5300	5700	6200	5200	5350	5500	5000	4400	4600	4600

Color indicates that this AADT value is estimated

		2014	2015	2016	2017	2018	2019	2020	2021	2022	2023
Station	Route/Location	AADT	AADT	AADT	AADT	AADT	AADT	AADT	AADT	AADT	AADT
0250025	William St, 110ft W of Humboldt Ln	22500	23000	23000	25000	25500	26100	23700	20000	19700	19700
0250026	College Pkwy, 170ft W of the Airport Entrance Rd	10000	9700	12000	12000	12400	13200	10800	11400	11500	12000
0250027	US50, 515ft W of Fairview Dr	21500	22000	22000	22000	25500	25400	23000	23300	22200	25000
0250028	US50, 385ft E of Nye Ln	30000	31500	30000	31000	28600	29300	26600	29100	28600	28600
0250029	Deer Run Rd, 180ft S of Sheep Dr	1900	1200	1300	1300	950	1950	1800	1350	2000	1500
0250031	Pinion Hills Dr, 140t S of Artemesia Rd	650	650	630	610	640	680	730	760	540	700
0250032	Carson River Rd, .7 mi N of Sierra Vista Ln	850	850	860	820	890	850	1050	1000	690	1000
0250033	5th St, 380ft W of Carson River Rd	3900	4400	4300	4500	3700	3700	3700	4350	3750	3600
0250034	Fairview Dr, .25 mi N of 5th St	10500	10500	11000	11000	9300	9950	9600	10700	8000	10100
0250035	Fairview Dr, .36 mi N of S Edmonds Dr	9900	9900	11000	8500	8600	8750	7950	9450	7230	8850
0250036	5th St, .2 mi E of Saliman Rd	5900	6200	6400	6700	5900	6250	5650	6200	6400	6200
0250037	King St, 125ft W of Carville Dr	2300	2400	2500	2200	2400	2450	2100	2100	1750	2200
0250038	Ormsby Blvd, 230ft N of King St	1200	1300	1400	1100	1250	1300	960	1150	900	1050
0250040	Ormsby Blvd, 260ft N of Desert Peach Dr	2600	2800	2900	2500	2550	2750	2250	2150	2000	2200
0250042	Ormsby Blvd, 600ft N of W Washington St	1700	1600	1600	1500	1600	1650	1250	1450	1200	1350
0250043	Division St, 100ft N of W 3rd St	4000	4100	5200	4300	4250	4400	3900	3950	3450	4000
0250044	US50, 615ft W of Linehan Rd	24000	25000	25000	27000	27800	27500	25600	27300	28200	27700
0250045	Saliman Rd, 225ft S of Sonoma St	2600	2600	2800	2600	2250	2200	2150	2150	1800	2100
0250046	Roop St, 130ft N of Corbett St	5700	6000	6000	6300	7400	7400	6750	7400	7600	6050
0250047	Winnie Ln, 140ft W of Lone Mountain Dr	5000	5200	6600	5800	6050	5650	5350	5650	4600	4550
0250048	College Pkwy, 250ft E of Ormsby Blvd	5600	5700	5800	4500	4750	6100	4100	4600	3950	4500

Color indicates that this AADT value is estimated

		2014	2015	2016	2017	2018	2019	2020	2021	2022	2023
Station	Route/Location	AADT	AADT	AADT	AADT	AADT	AADT	AADT	AADT	AADT	AADT
0250049	Timberline Rd, .3 mi W of Combs Canyon Rd	700	750	730	720	750	740	660	660	970	740
0250050	Sonoma St, 215ft W of Silver Sage Dr	1600	1700	1700	1700	1600	1600	1500	1550	1250	1600
0250051	Silver Sage Dr, 80ft S of Greenbriar Dr	5500	5600	5500	5900	4950	5000	6700	5350	4300	5050
0250052	Nye Ln, 200ft E of Airport Rd	1300	1300	1700	1600	1600	1550	1500	1700	1350	1300
0250053	Mountain St, 130ft N of Winnie Ln	1500	1400	1500	1500	1500	1400	1300	1250	1050	1300
0250054	Mountain St, 80ft S of Long St	2800	2800	3200	2500	2600	2950	2200	2200	1800	2300
0250055	Longview Way, 40ft N of Cogorno Way	900	950	950	970	980	890	950	840	720	940
0250056	Winnie Ln, 110ft E of El Rancho Dr	3500	3400	3600	3500	3250	3400	2650	2450	2600	2500
0250057	Winnie Ln, 110ft W of Michael Dr	4000	4000	4200	3800	3900	4000	3200	3350	2650	3700
0250058	Little Ln, 185ft E of Oregon St	2300	2200	2300	2100	2100	2050	2050	1900	1600	1600
0250059	Combs Canyon Rd, 290ft E of Timberline Rd	1300	1300	1500	1400	1400	1350	1200	1200	1100	1250
0250060	Colorado St, 240ft E of Roop St	3000	3100	3100	3100	2900	2700	2750	2850	2300	2400
0250061	Northridge Dr, 400ft W of Russell Way	3100	3300	3600	3500	3500	3950	3450	3750	3400	3400
0250062	Long St, 125ft E of Roop St	4700	4800	5600	5200	4800	5150	4500	4850	3550	3700
0250063	Long St, 100ft E of Mountain St	750	750	750	640	660	750	550	770	600	710
0250065	Washington St, 120ft E of Richmond Ave	1800	1900	1800	1600	1550	1600	1500	1950	2100	1750
0250068	King St, 120ft E of Mountain St	2900	3000	3100	2800	3050	3100	2000	1750	1900	2800
0250073	Fairview Dr, 210ft W of Kansas St	24000	25500	26000	26700	8800	8950	7950	7100	7000	8900
0250076	Koontz Ln, 600ft W of Silver Sage Dr	4900	4700	4700	4900	2250	4050	4300	4050	3450	4150
0250078	Center Dr, 260ft S of Clear Creek Ave	550	700	550	1400	880	1050	1200	1150	970	1200
0250079	Clearview Dr, 200ft W of Silver Sage Dr	5500	5800	5900	7200	4000	3750	4200	4700	3200	3850

Color indicates that this AADT value is estimated

		2014	2015	2016	2017	2018	2019	2020	2021	2022	2023
Station	Route/Location	AADT	AADT	AADT	AADT	AADT	AADT	AADT	AADT	AADT	AADT
0250083	Snyder Ave, 100ft E of Dat So La Lee Way	1800	1300	1500	1400	2100	1150	1050	1100	930	1100
0250084	IR580, N/B on-ramp of the Fairview Intch 'Exit 3' from W/B Fairview	1900	2000	2400	2800	1550	1400	1300	1550	1300	1350
0250085	IR580, S/B off-ramp of the Fairview Intch 'Exit 3'	13500	14500	15500	17000	5800	5550	4950	5500	5450	5300
0250087	IR580, N/B off-ramp of the US50 E Intch 'Exit 5'	2900	3100	3000	3100	5700	5450	6550	7150	7100	7150
0250088	IR580, S/B on-ramp of the US50 E Intch 'Exit 5'	3400	4000	4000	4000	7100	7050	7000	7750	7700	7800
0250089	IR580, N/B loop on-ramp of the Fairview Intch 'Exit 3' from E/B Fairview	9900	10500	11000	12000	4100	3900	3050	3250	2450	2550
0250090	IR580, S/B on-ramp of the Fairview Intch 'Exit 3'					1950	1900	2750	2500	2350	2450
0250091	IR580, N/B off-ramp of the Fairview Intch 'Exit 3'					2200	2100	3200	2900	2800	3000
0250092	IR580, .45 mi S of the Fairview Intch 'Exit 3'					35500	34000	38500	42500	41000	42500
0250093	IR580, N/B on-ramp from Carson St to IR580N							14300	14700	13900	13900
0250105	Roop St, 100ft S of Robinson St	7200	6700	6700	7000	7350	7400	7400	7400	5950	6000
0250114	Airport Rd, 150ft S of Butti Way	2500	2700	3100	2900	2750	2800	2150	3000	2300	2300
0250115	Butti Way, 300ft W of Fairview Dr	400	350	510	400	410	610	420	420	360	380
0250117	Airport Rd, 325ft N of Champion St	4300	4300	4400	4400	4450	4550	4150	4650	4500	4650
0250118	College Pkwy, 360ft E of Otha St	6600	7800	8700	8200	8400	8900	8050	8550	6700	7000
0250126	Koontz Ln, 50ft W of Raglan Cr	2100	2500	2600	2500	2000	2000	1950	2100	1700	1950
0250127	Edmonds Dr, 100ft S of Damon Rd	7300	7500	7600	10000	3400	4100	4350	4850	3800	4700

Color indicates that this AADT value is estimated

		2014	2015	2016	2017	2018	2019	2020	2021	2022	2023
Station	Route/Location	AADT	AADT	AADT	AADT	AADT	AADT	AADT	AADT	AADT	AADT
0250128	Fairview Dr, 500ft E of Saliman Rd	27000	28000	28000	14000	14100	14500	13100	14600	11300	13200
0250130	College Pkwy, 275ft W of Lompa Ln	9000	12000	14000	13000	13500	14600	13200	14000	13800	13800
0250132	Hot Springs Rd, 610ft N of Northgate Ln	4800	4800	4900	5000	5000	4950	4650	5100	4050	4300
0250133	King St, 790ft E of Thames Ln	1600	1700	1700	1700	1800	1450	1600	1300	1150	1700
0250134	Ormsby Blvd, 265ft S of Combs Canyon Rd	2100	2100	2100	2000	2000	2050	1950	2050	1750	2100
0250139	College Pkwy, 250ft E of Imperial Way	9300	10700	12000	10000	11000	11300	10200	10900	9800	10100
0250140	Carson St, 540ft N of Nye Ln	15500	16500	16000	17000	15300	16800	14100	16700	16800	16800
0250141	Carson St, 450ft N of Silver Oak Dr	15000	14500	15000	15000	14500	14900	13500	15000	14300	14000
0250142	Old Clear Creek Rd, .25 mi W of Carson St	7400	7200	7800	8000	8650	7650	8600	9700	8400	10800
0250143	Old Clear Creek Rd, .25 mi W of Vista Grande Blvd	250	250	250	270	330	340	260	260	190	160
0250148	Carson St, 230ft N of Koontz Ln	44500	44000	44000	24000	24500	25100	22700	18900	17300	17300
0250149	Saliman Rd, 150ft S of Robinson St	6100	6300	7500	6700	6650	6600	6250	6050	5200	5300
0250151	Lompa Ln, 180ft S of Royal Dr	2600	2700	2600	2600	2950	2900	2450	2950	2350	2500
0250153	Lompa Ln, 45ft S of Commerce Way	2900	2800	2800	3300	3400	3500	3050	3150	2700	2900
0250157	Mountain St, 75ft S of Caroline St	1700	1700	2000	1500	1600	1750	1300	1250	970	970
0250158	Silver Sage Dr, 55ft N of Roland Ave	1200	1000	1000	1400	1000	1200	1600	1400	1200	1300
0250160	Airport Rd, 345ft S of US50	4600	4900	5000	5100	5400	5350	4850	5450	4300	4500
0250161	Airport Rd, 300ft S of Woodside Dr	2400	2600	2600	2600	2650	2700	2450	2800	2250	2500
0250162	Clearview Dr, 435ft W of Edmonds Dr	3300	3400	4600	4500	1700	1350	1500	1650	700	1600
0250166	Nye Ln, 250ft W of Northgate Ln	1100	1100	1300	1400	1300	1300	1150	1250	920	1050

Color indicates that this AADT value is estimated

		2014	2015	2016	2017	2018	2019	2020	2021	2022	2023
Station	Route/Location	AADT	AADT	AADT	AADT	AADT	AADT	AADT	AADT	AADT	AADT
0250169	College Pkwy, 110ft S of Sherman Ln	6500	6300	8900	8400	8200	8750	8600	9250	7500	7800
0250170	Sherman Ln, 200ft E of Dori Way	950	900	1000	990	1050	1000	1050	1150	890	890
0250171	Ash Canyon Rd, 270ft E of Longview Way	1300	1400	1400	1300	1400	1350	1100	1250	1000	1350
0250172	US50, 330ft W of Airport Rd	26500	27500	28000	28000	32000	29600	28500	32000	31500	31500
0250173	Fairview Dr, 150ft S of Gordon St	10000	9300	11000	11600	8550	9300	9300	9900	7950	8200
0250174	College Pkwy, 475ft W of Retail Dr	12500	13000	16000	15000	17000	17400	14000	15700	12500	14800
0250175	Saliman Rd, 200ft N of Little Ln	5700	5800	5900	5800	6400	6450	6500	7100	5350	4900
0250176	Roop St, 960ft S of Northridge Dr	8900	8600	8700	9100	8900	8900	7800	8750	7100	6900
0250177	Goni Rd, 585ft N of Old Hot Springs Rd	5900	6200	6200	6200	6000	6550	4900	4700	5300	4950
0250178	Arrowhead Dr, 100ft E of Imus Rd	2100	2200	2200	2700	2700	2900	2650	3000	2500	2400
0250179	Arrowhead Dr, 480ft E of Convair Dr	3200	3200	3200	3500	3450	3850	3150	3400	3150	3100
0250181	College Pkwy, 560ft W of Goni Rd	16000	16500	18000	17000	17100	18800	15000	17500	16200	16400
0250184	Roop St, 390ft S of College Pkwy	8000	8400	8400	8300	8400	8750	7750	8400	7100	7200
0250185	IR580, S/B off-ramp of US50 E Intch 'Exit 5'	5700	6800	6800	7000	7300	7550	6250	7050	6600	6750
0250186	IR580, N/B on-ramp of the US50 E Intch 'Exit 5'	6100	6700	7200	7500	7800	7400	6750	6650	6500	6600
0250187	College Pkwy, 230ft E of Retail Dr	18500	17000	19000	19000	21200	21800	21100	23500	18000	17900
0250188	IR580, N/B off-ramp of the College Pkwy Intch 'Exit 6'	3900	4000	4300	4200	5700	5450	5800	5500	5500	5550
0250189	IR580, S/B on-ramp of the College Pkwy Intch 'Exit 6'	5400	5400	5800	6100	5350	6750	6200	6100	6050	6000
0250190	IR580, N/B on-ramp of the College Pkwy Intch 'Exit 6'	2600	2800	3000	3400	3750	3600	4050	3800	3750	3800

Color indicates that this AADT value is estimated

		2014	2015	2016	2017	2018	2019	2020	2021	2022	2023
Station	Route/Location	AADT	AADT	AADT	AADT	AADT	AADT	AADT	AADT	AADT	AADT
0250191	IR580, S/B off-ramp of the College Pkwy Intch 'Exit 6'	2700	2800	1500	3200	3350	3650	3300	3550	3450	3700
0250193	IR580, N/B off-ramp of the Arrowhead Intch 'Exit 7'	1500	1400	1500	1500	2200	2150	2150	2200	2100	2200
0250194	IR580, S/B on-ramp of the N Carson Intch 'Exit 8'	1400	1500	1600	1700	2300	2350	2250	2300	2250	2300
0250195	IR580, N/B on-ramp of the N Carson Intch 'Exit 8'	5400	5900	6300	6400	5550	7100	5100	5350	6050	6500
0250196	IR580, S/B off-ramp of the N Carson Intch 'Exit 8'	5200	5500	5700	4800	6400	6050	5550	6050	5800	6100
0250201	Arrowhead Dr, 350ft E of Carson St	4300	4400	4400	4900	6750	7050	6300	6750	6400	6650
0250202	Nye Ln, 145ft W of Panamint Rd	1100	1300	1400	1500	1500	1600	1400	1450	1200	1350
0250203	Curry St, 400ft S of Koontz Ln	2600	3400	3900	3700	3700	2950	5100	3500	3050	3200
0250204	Edmonds Dr, 150ft S of Clearview Dr	3000	3500	4000	4500	2350	2400	1900	2500	1700	2300
0250205	Winnie Ln, 400ft N of Ash Canyon Rd	2100	2100	2300	2000	2000	2150	1800	1600	1500	1800
0250206	Curry St, 625ft S of 10th St	4300	4300	5000	4500	4000	3850	6100	4200	3700	4300
0250207	Clear Creek Ave, 175ft W of Horatio Rd	1800	1700	1700	2200	1250	1050	860	1000	750	940
0250208	Northridge Dr, 80ft E of Ravenshorn Dr	2100	2100	2400	2100	2300	2250	1950	2300	1700	1800
0250209	Roop St, 185ft N of Dan St	11500	11000	11000	12000	11900	12100	10700	11900	9400	9400
0250210	Stewart St, 30ft N of Long St	4100	3600	3600	4100	3500	3650	2900	3150	2750	2700
0250211	Snyder Ave, 110ft W of Conti Dr				300	560	520	490	550	430	540

Color indicates that this AADT value is estimated