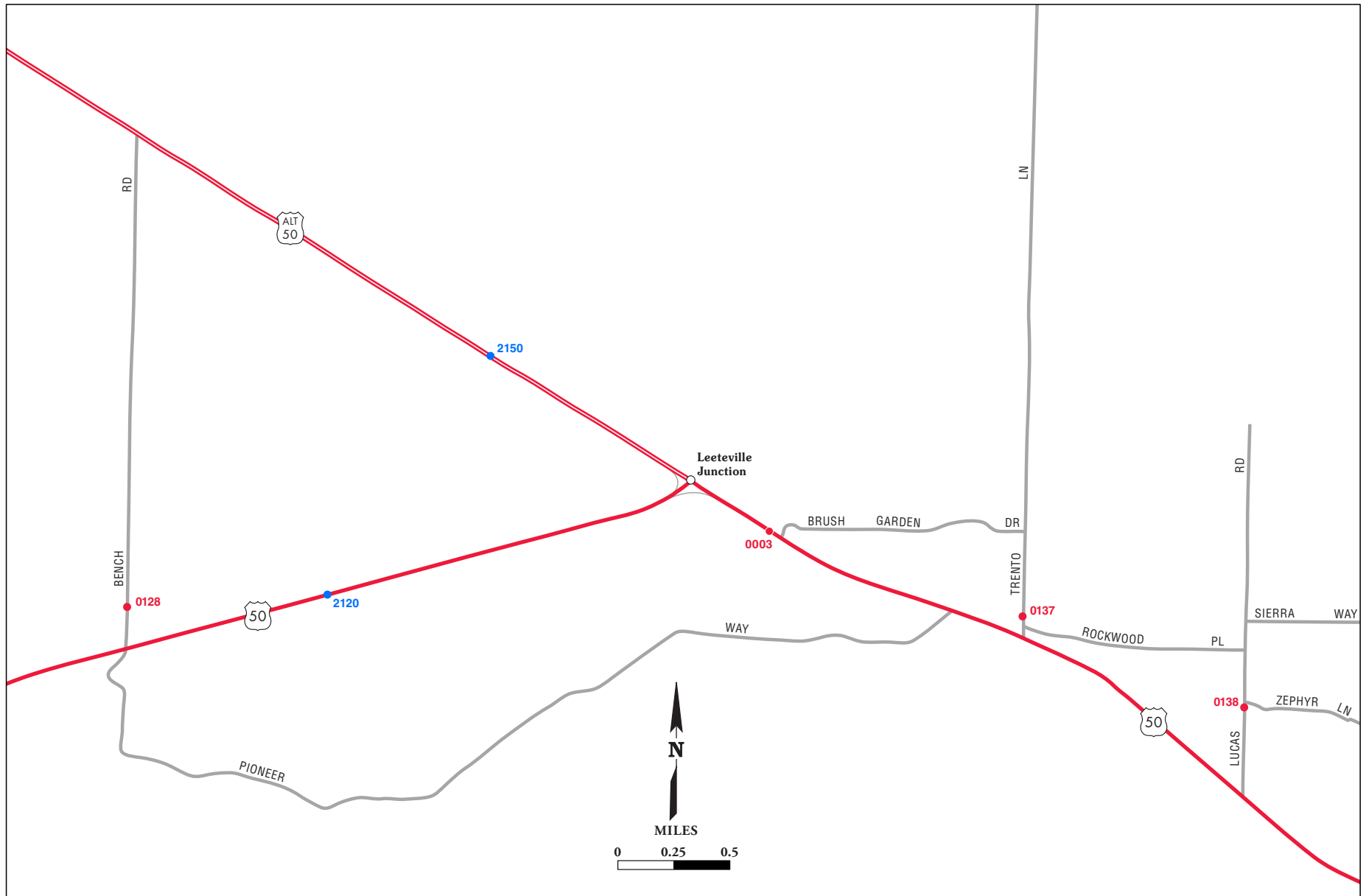


# Churchill County

Churchill (001)



# Leeteville Jct.

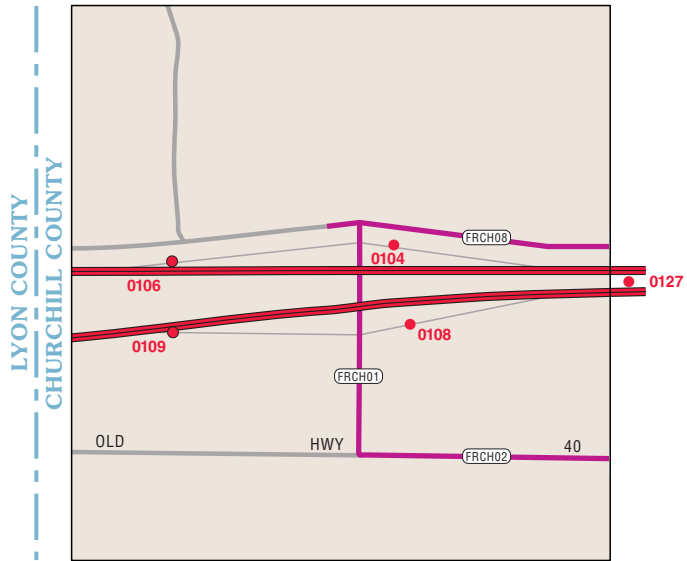
Churchill (001)



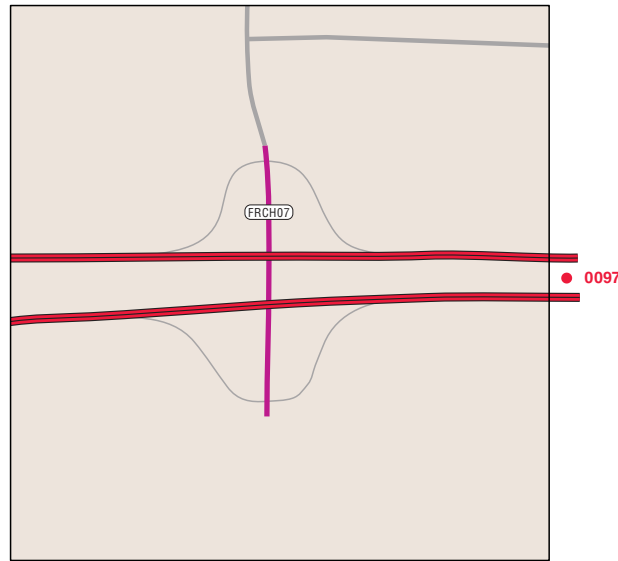
# Interstate Interchanges

Churchill (001)

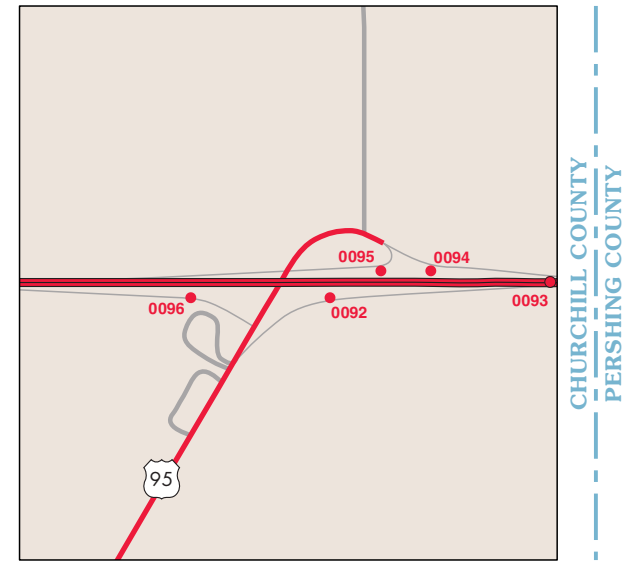
## Nightingale 65



## Jessup 78



## US 95 83



**State of Nevada Department of Transportation**  
**Annual Average Daily Traffic Count Stations**  
**County Name: Churchill**

Station	Route/Location	2014 AADT	2015 AADT	2016 AADT	2017 AADT	2018 AADT	2019 AADT	2020 AADT	2021 AADT	2022 AADT	2023 AADT
0010002	Allen Rd, 550ft N of SR117 (Sheckler Rd)	4300	4100	4300	4400	4950	4700	4600	4500	4250	4500
0010003	US50, 320ft E of Marshall Dr	10500	10500	12000	12700	13500	13800	13200	14400	13100	12500
0010006	SR117, Sheckler Cutoff Rd, 465ft S of US50	2100	2200	2200	2300	2550	2200	2450	2550	2700	3600
0010007	US50, 560ft E of SR117 (Sheckler Cutoff Rd)	11000	11500	13000	13000	14400	14700	11900	13300	12500	12500
0010009	SR723, Soda Lake Rd, 880ft N of US50	2300	2100	2200	2100	2300	2300	2050	2250	2300	2000
0010010	US50, 365ft W of SR715 (McLean Rd)	13500	13500	14000	15000	15100	15700	13400	14500	14800	14800
0010011	SR715, McLean Ln, 240ft S of US50	2300	2500	2900	2800	3300	3350	2050	2450	2750	2700
0010012	US50, 520ft E of Gummow Rd	17500	16500	19000	19000	19000	19300	18600	16800	17100	17100
0010015	US50, 100ft W of Ada St	14000	14500	14000	14500	14500	17800	14200	15500	15200	13700
0010016	US95, 100ft S of W 1st St	8300	8300	8600	8900	9350	9550	10700	10700	7500	8300
0010019	US50, 300ft E of Maine St	10500	10500	11000	11000	13300	13500	10700	10800	10700	8900
0010020	US95, 100ft S of W A St	5300	5300	5200	4800	5800	5950	5800	5600	5000	4650
0010024	US50, 800ft E of Harrigan Rd	5400	5500	5700	5800	6000	5750	5500	5550	5400	5400
0010025	US50, .3 mi W of SR116 (Stillwater Rd)	2700	2700	2700	2600	2900	2950	2850	2700	2900	2450
0010026	SR116, Stillwater Rd, 270ft W of Harmon Rd	1200	1200	1100	1200	1500	1250	1250	1300	1350	1300
0010027	US50, 670ft N of Wildes Rd	1300	1400	1100	1300	1300	1400	1350	1300	1300	1350
0010028	SR116, Stillwater Rd, 755ft E of Harmon Rd	1400	1200	1200	1200	1700	1250	1350	1450	1500	1400
0010029	US50, 1.5 mi E of Macari Ln	1200	1400	1200	1200	1300	1400	1350	1300	1350	1200
0010030	US50, .2 mi W of SR839 to Nevada Scheelite Mine	950	1000	1000	1200	1050	1100	1200	860	1150	1150

Color indicates that this AADT value is estimated

		2014	2015	2016	2017	2018	2019	2020	2021	2022	2023
Station	Route/Location	AADT	AADT	AADT	AADT	AADT	AADT	AADT	AADT	AADT	AADT
0010032	US50, 800ft W of SR121 (Dixie Valley Rd)	800	1000	830	930	970	1000	960	870	960	960
0010034	US50, 3.5 mi E of SR121 (Dixie Valley Rd)	800	900	810	910	650	960	1000	860	950	980
0010035	SR361, Gabbs Valley Rd, 350ft S of US50	300	350	360	370	400	420	370	410	440	400
0010036	US50, 450ft E of SR361 to Gabbs	550	800	800	810	580	830	830	730	810	840
0010039	SR116, Stillwater Rd, 775ft W of Portugese Ln	250	150	150	230	440	170	190	130	240	190
0010040	SR116, Stillwater Rd, 480ft E of Freeman Ln to Millen	100	70	70	80	90	80	110	120	110	90
0010043	SR118, 440ft E of Pasture Rd	450	350	310	420	420	490	380	360	340	420
0010044	SR118, 950ft E of S Crook Rd	3100	3800	3500	3500	4050	3750	2850	3550	3100	3000
0010045	SR118, Wildes Rd, 825ft E of SR115 (Harrigan Rd)	2900	3000	3100	3300	3000	3550	2750	3700	3050	2900
0010046	SR115, 150ft S of SR118 (Wildes Rd)	1400	1300	1300	1400	1550	1600	1400	1550	1700	1600
0010047	Harrigan Rd, 385ft N of SR118 (Wildes Rd)	2300	2200	2000	2400	2450	2500	1900	2550	2750	2500
0010049	Stillwater Ave, 50ft E of Sherman St	1200	1300	1300	1400	1400	1100	910	910	920	860
0010050	Center St, 30ft W of LaVerne St	900	1500	1200	1000	1050	1100	1050	870	1050	1200
0010051	Maine St, 150ft S of Stillwater Ave	2400	2400	2400	2300	3100	2150	2250	2450	1900	1900
0010053	US95, 340ft N of SR117 (Scheckler Ln)	5700	5900	6100	6300	7300	7450	7150	5150	5500	5900
0010055	SR120, Pasture Rd, 500ft E of US95	100	100	100	120	120	920	80	940	1000	960
0010058	US95, 400ft S of SR718 (Lone Tree Rd)	3000	3000	3200	3000	3100	3250	3400	3700	3850	2450
0010059	US95, 535ft N of SR718 (Lone Tree Rd)	4000	3900	4100	4000	3700	3750	3750	3750	4300	3850
0010060	SR718, Lone Tree Rd, 300ft W of US95	350	400	430	450	400	390	490	390	450	420

Color indicates that this AADT value is estimated

		2014	2015	2016	2017	2018	2019	2020	2021	2022	2023
Station	Route/Location	AADT	AADT	AADT	AADT	AADT	AADT	AADT	AADT	AADT	AADT
0010061	SR718, Lone Tree Rd, 240ft W of Allen Rd	550	500	520	570	520	550	590	530	580	560
0010062	Curry St, 300ft S of Lone Tree Rd	300	250	240	240	280	280	260	270	270	300
0010063	US95, 775ft N of SR119 (Berney Rd)	3000	3000	3600	3600	3150	3200	3000	2850	3000	2900
0010064	SR119, Berney Rd, 740ft W of SR115 (Harrigan Rd)	500	450	440	690	700	640	540	540	540	390
0010065	SR115, 690ft N of SR119 (Berney Rd)	200	200	200	160	200	220	190	190	210	200
0010066	SR119, Berney Rd, 650ft E of SR115 (Harrigan Rd)	500	550	480	710	530	710	570	620	560	570
0010067	SR120, .25 mi S of SR119 (Berney Rd)	200	200	190	190	220	210	210	210	200	210
0010068	SR119, Berney Rd, 610ft E of Pasture Rd	200	250	230	240	400	470	370	400	260	240
0010069	Pasture Rd, 125ft N of Drumm Ln	3100	3900	3400	3500	3550	2950	3850	3850	3000	3600
0010071	Pasture Rd, .2 mi N of Union Ln	750	650	680	770	890	1100	1000	1100	830	920
0010072	SR720, Union Ln, 510ft E of SR115 (Harrigan Rd)	550	500	580	720	890	890	940	950	1100	1150
0010073	SR115, 450ft N of SR720 (Union Ln)	400	350	380	440	510	580	500	550	650	540
0010074	US95, 360ft S of Miners Rd	4200	4200	4400	4800	5050	4500	4100	4300	4300	4300
0010075	SR117, Sheckler Cutoff Rd, 420ft E of Allen Rd	5000	4600	5200	5300	5550	5250	4450	6600	5700	5200
0010076	SR117, Sheckler Cutoff Rd, 165ft W of Allen Rd	3400	3400	3900	4000	6750	3500	3250	3250	4000	3400
0010085	SR117, Sheckler Cutoff Rd, 840ft W of SR715 (McLean Ln)	2200	2200	2300	2200	2500	2550	2300	2150	2750	3100
0010086	SR715, McLean Ln, 750ft N of SR117 (Sheckler Rd)	2000	2200	2500	2500	3000	3000	2050	2000	2250	1400
0010087	US95, 260ft N of Keddie St	3900	4000	4000	4100	4150	4150	4500	4550	3900	3900
0010088	US95, 155ft S of SR726 (Old River Rd)	2400	2500	2600	2650	2800	2850	2750	3150	3100	2200

Color indicates that this AADT value is estimated



		2014	2015	2016	2017	2018	2019	2020	2021	2022	2023
Station	Route/Location	AADT	AADT	AADT	AADT	AADT	AADT	AADT	AADT	AADT	AADT
0010089	SR726, Bafford Ln, 355ft W of Yeoman Ln	600	600	620	600	630	660	560	610	670	610
0010090	US95, .3 mi S of Winchester Rd	1500	1500	1500	1700	1500	1500	1600	1800	2100	2050
0010091	US95, Lovelock Cutoff (Ocala) .8 mi S of the E/B ramps of IR80	850	800	860	950	940	1000	990	1200	1450	1300
0010092	IR80, E/B on-ramp of the US95 Intch	550	600	580	600	630	630	680	780	700	680
0010093	IR80, 1 mi W of the Toulon Intch 'Exit 93'	8600	7200	9100	9200	7650	9750	11500	12700	12200	9750
0010094	IR80, W/B off-ramp of the US95 Intch 'Exit 83'	600	600	630	610	630	690	760	840	810	650
0010095	IR80, W/B on-ramp of the US95 Intch 'Exit 83'	250	300	260	250	200	220	220	420	320	340
0010096	IR80, E/B off-ramp of the US95 Intch 'Exit 83'	250	250	250	280	290	250	280	350	340	320
0010097	IR80, .5 mi W of US95 Intch 'Exit 83'	7200	7900	8500	8600	9150	9000	8700	9550	9150	9100
0010099	Airport Rd, 800ft E of US95	500	450	480	520	500	530	560	500	540	470
0010104	IR80, W/B off-ramp of the Nightingale Intch 'Exit 65'	20	20	20	20	80	60	60	70	100	80
0010106	IR80, W/B on-ramp of the Nightingale Intch 'Exit 65'	150	150	180	190	180	180	180	240	410	160
0010108	IR80, E/B on-ramp of the Nightingale Intch 'Exit 65'	20	20	20	20	70	50	70	110	80	70
0010109	IR80, E/B off-ramp of the Nightingale Intch 'Exit 65'	150	150	170	180	190	160	180	190	200	160
0010112	SR118, 160ft W of SR115 (Harrigan Rd)	3100	3600	3800	3500	3700	3750	3050	4000	3500	3800
0010113	Pasture Rd, 580ft N of SR119 (Berney Rd)	350	250	250	260	190	260	280	200	200	210
0010115	Allen Rd, 870ft S of SR117 (Sheckler Rd)	2000	2200	2100	2150	2450	2400	2200	2400	2500	2650
0010116	SR720, Union Ln, 530ft W of SR115 (Harrigan Rd)	550	550	530	670	910	790	780	860	910	1050

Color indicates that this AADT value is estimated

		2014	2015	2016	2017	2018	2019	2020	2021	2022	2023
Station	Route/Location	AADT	AADT	AADT	AADT	AADT	AADT	AADT	AADT	AADT	AADT
0010122	Harmon Rd, 615ft N of SR116 (Stillwater Rd)	200	250	200	200	190	200	230	220	210	220
0010124	SR726, Bafford Ln, 620ft E of SR726 (Old River Rd)	350	350	370	360	390	410	370	390	440	470
0010125	SR723, Soda Lake Rd, 200ft S of Cox Rd	700	700	630	640	690	740	620	630	620	640
0010126	US50, 270ft E of Allen Rd	20500	20000	21000	21400	21100	21500	18900	20600	20200	20200
0010127	IR80, .3 mi E of the Nightingale Intch 'Exit 65'	7400	7900	8100	8300	8750	8700	5900	9950	9550	8950
0010128	Bench Rd, 130ft N of US50	200	200	190	230	220	220	280	250	260	220
0010129	Rice Rd, 730ft E of Gummow Dr	1100	1200	1100	1100	1150	1150	1150	1250	1300	1200
0010130	Soda Lake Rd, 250ft N of Edwards Ln	400	400	380	350	370	490	370	370	400	390
0010133	Agency Rd, 180ft N of SR116 (Stillwater Rd)	200	200	200	220	230	170	160	180	220	250
0010134	Taylor St, 180ft S of W A St	3500	3200	3300	3000	3400	3450	2650	2600	2350	2000
0010135	Bailey St, 130ft S of Center St	300	300	280	270	370	380	250	380	370	240
0010136	Whitaker Ln, 60ft N of Roberta Ct	2700	2500	2600	2600	2950	2600	2100	2100	2250	2200
0010137	Trento Ln, 225ft N of US50	850	800	880	1000	1000	1000	1100	1150	1150	960
0010138	Lucas Rd, .25 mi S of Rockwood Pl	350	350	370	430	400	410	380	430	430	430
0010139	Roberson Ln, 630ft N of Arvilla Ln	700	750	790	1100	1200	1050	790	1250	1050	990
0010140	York Ln, 400ft N of US50	600	650	570	620	700	690	700	670	740	730
0010141	Gummow Dr, 385ft S of York Ln	2300	2400	2200	2300	2450	2400	2150	2350	2550	2500
0010142	Coleman Rd, 270ft N of US50	2100	2100	2100	2300	2400	2550	2550	2850	3700	2600
0010143	Regan Pl, 110ft N of Auction Rd	150	150	150	120	120	120	120	110	120	130
0010144	Venturacci Ln, 65ft N of Campus Way	2400	2300	2100	2500	2750	2400	1800	2250	2650	2700

Color indicates that this AADT value is estimated