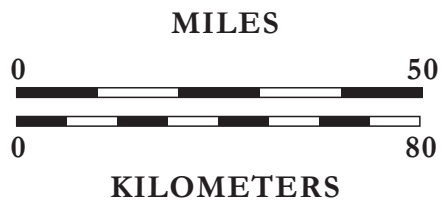
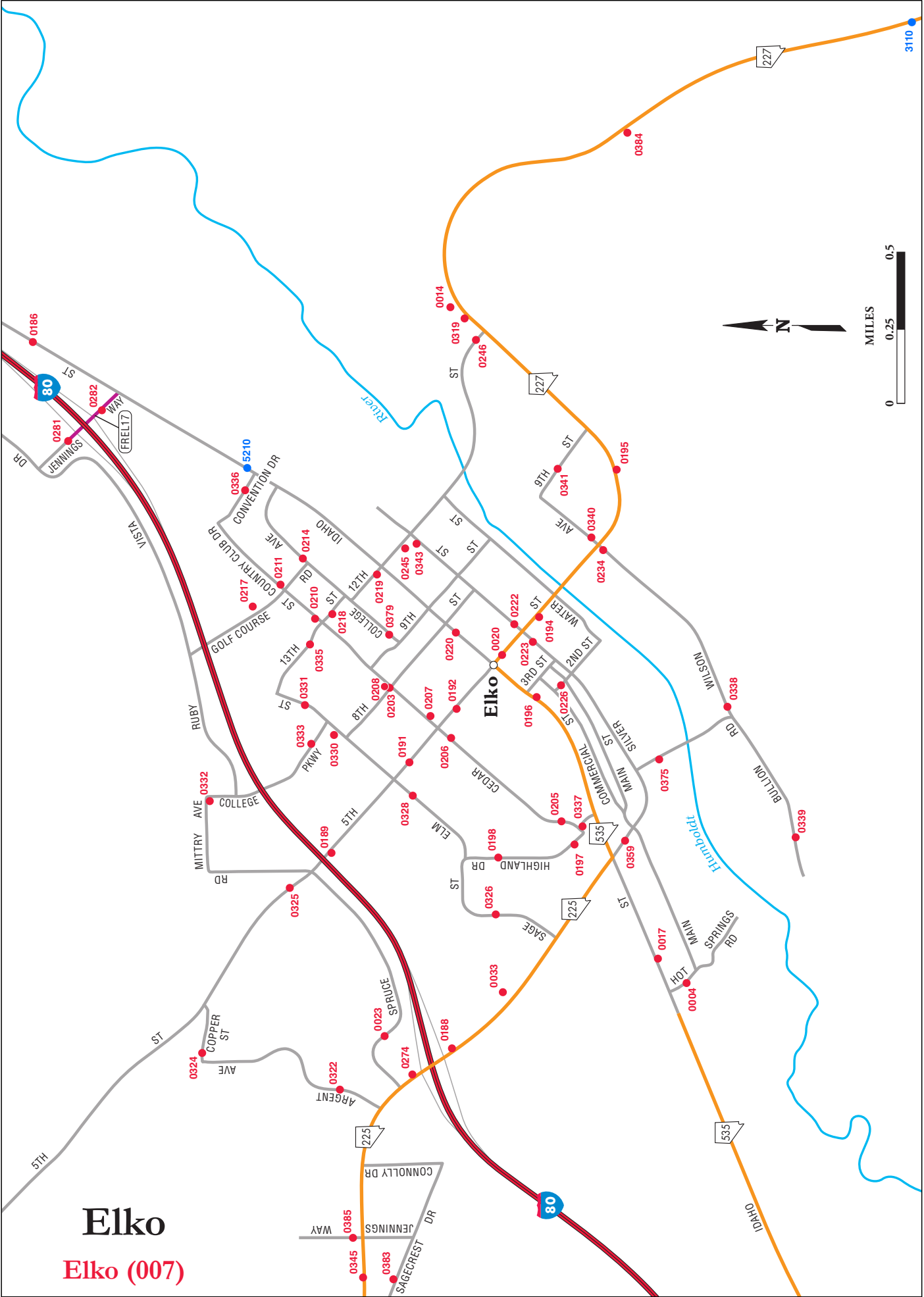




# NEVADA







# Elko

Elko (007)



3110

227

227

227

227

227

227

227

227

227

227

227

227

227

227

227

227

227

227

227

227

227

227

227

227

Elko

0020

0020

0020

0020

0020

0020

0020

0020

0020

0020

0020

0020

0020

0020

0020

0020

0020

0020

0020

0020

0020

0020

0020

0020

0020

0020

0020

0020

0020

0020

0020

0020

0020

0020

0020

0020

0020

0020

0020

0020

0020

0020

0020

0020

0020

0020

0020

0020

0020

0020

0020

0020

0020

0020

0020

0020

0020

0020

0020

0020

0020

0020

0020

0020

0020

0020

0020

0020

0020

0020

0020

0020

0020

0020

0020

0020

0020

0020

0020

0020

0020

0020

0020

0020

0020

0020

0020

0020

0020

0020

0020

0020

0020

0020

0020

0020

0020

0020

0020

0020

0020

0020

0020

0020

0020

0020

0020

0020

0020

0020

0020

0020

0020

0020

0020

0020

0020

0020

0020

0020

0020

0020

0020

0020

0020

0020

0020

0020

0020

0020

0020

0020

0020

0020

0020

0020

0020

0020

0020

0020

0020

0020

0020

0020

0020

0020

0020

0020

0020

0020

0020

0020

0020

0020

0020

0020

0020

0020

0020

0020

0020

0020

0020

0020

0020

0020

0020

0020

0020

0020

0020

0020

0020

0020

0020

0020

0020

0020

0020

0020

0020

0020

0020

0020

0020

0020

0020

0020

0020

0020

0020

0020

0020

0020

0020

0020

0020

0020

0020

0020

0020

0020

0020

0020

0020

0020

0020

0020

0020

0020

0020

0020

0020

0020

0020

0020

0020

0020

0020

0020

0020

0020

0020

0020

0020

0020

0020

0020

0020

0020

0020

0020

0020

0020

0020

0020

0020

0020

0020

0020

0020

0020

0020

0020

0020

0020

0020

0020

0020

0020

0020

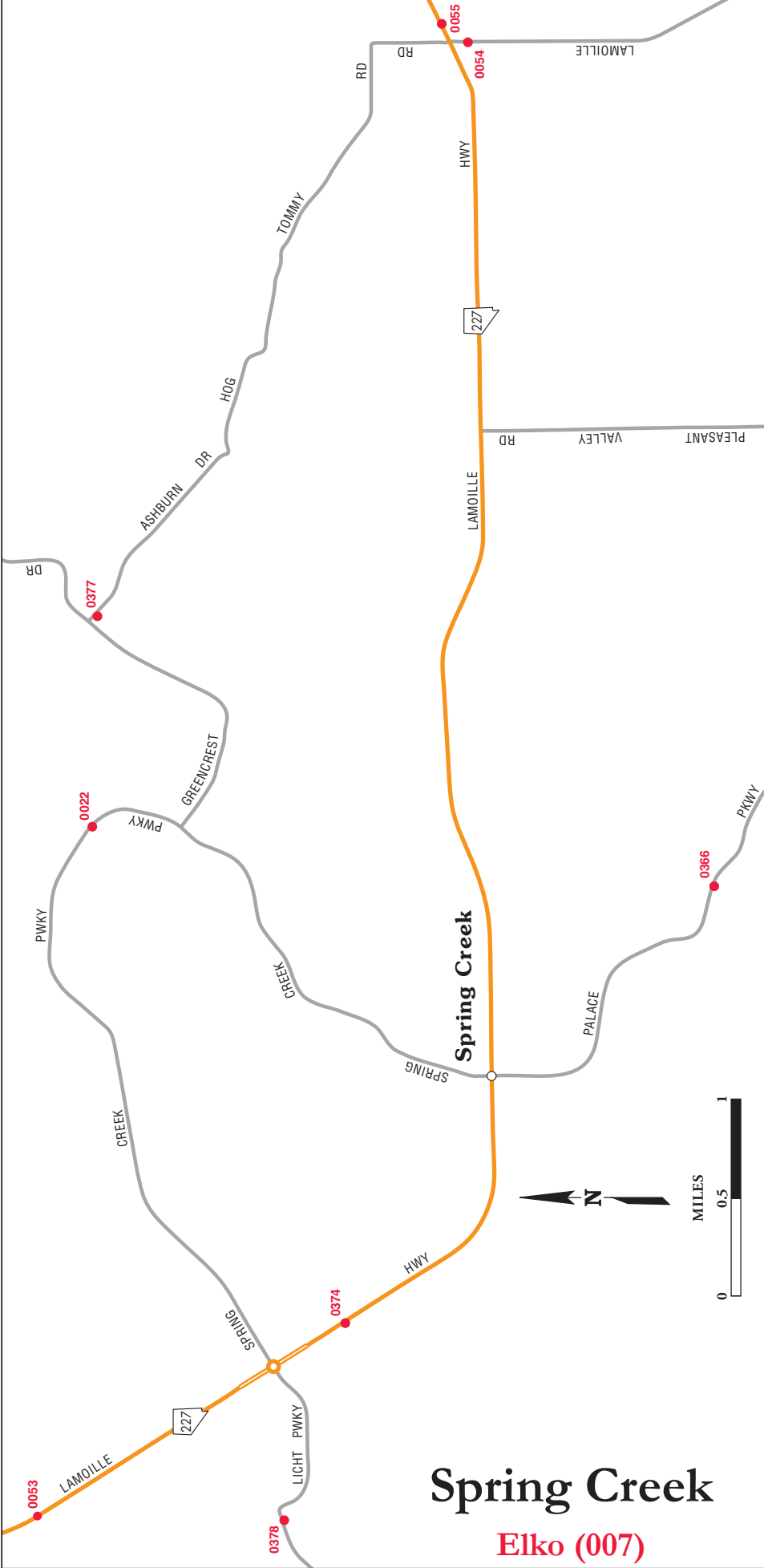
0020

0020

0020

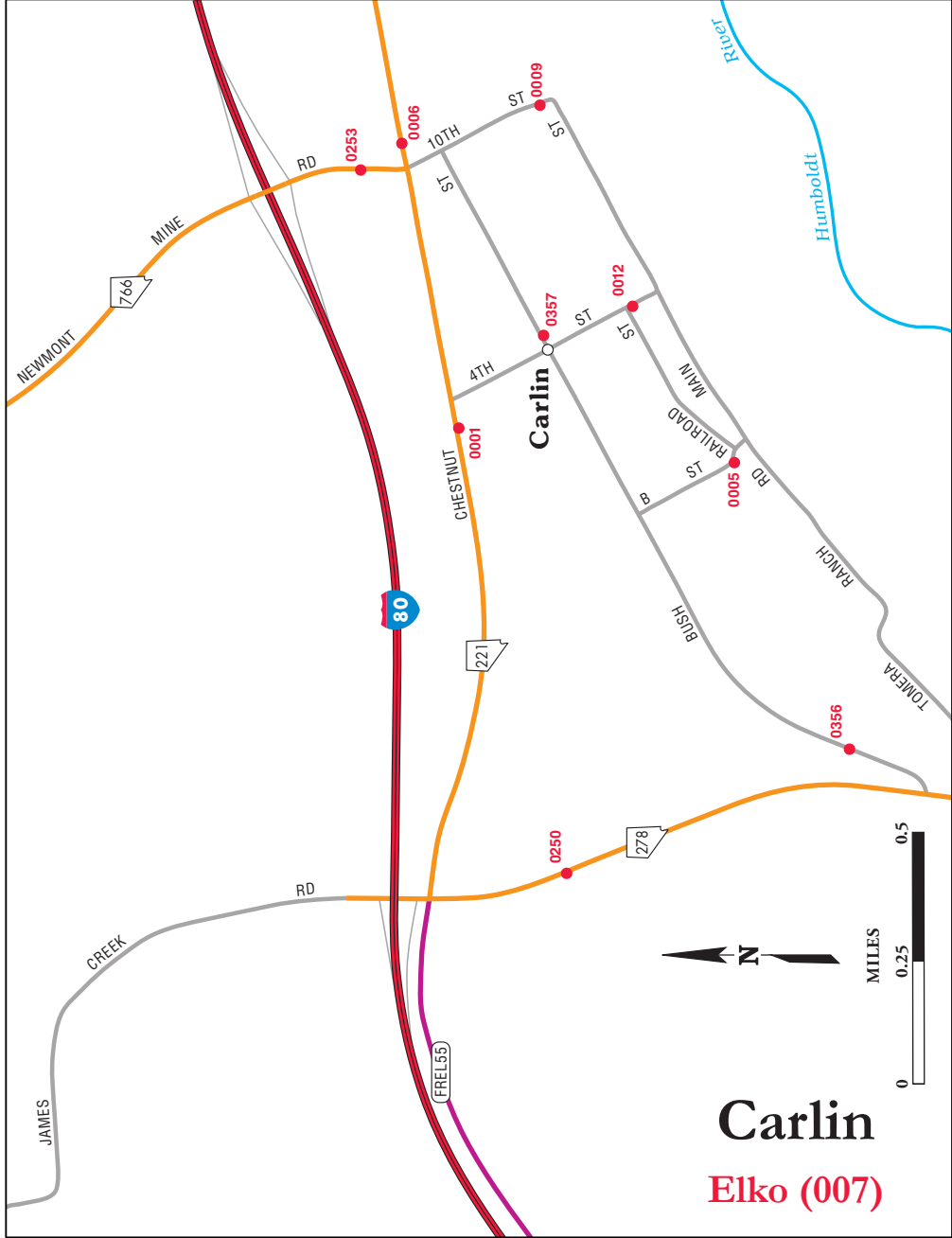
0020

0020

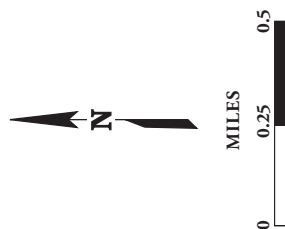
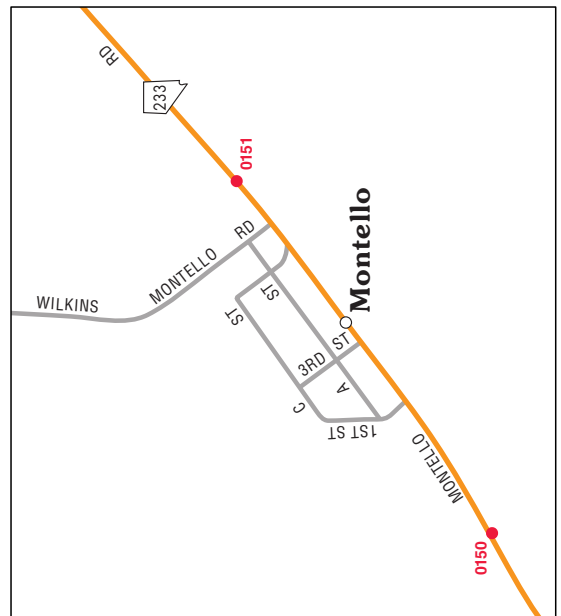
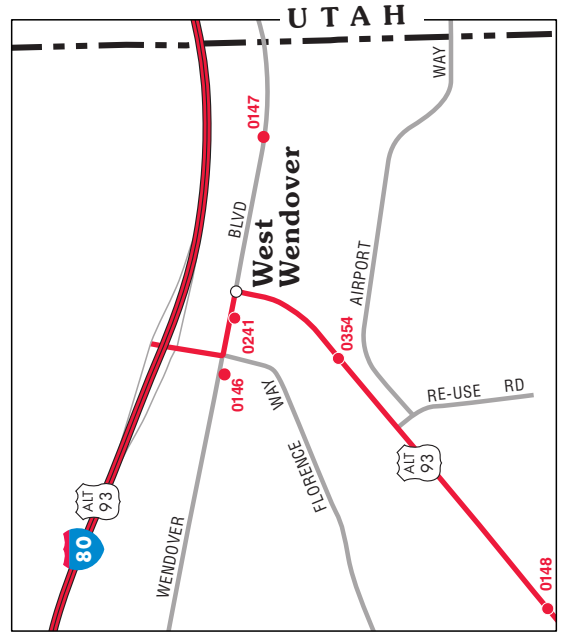
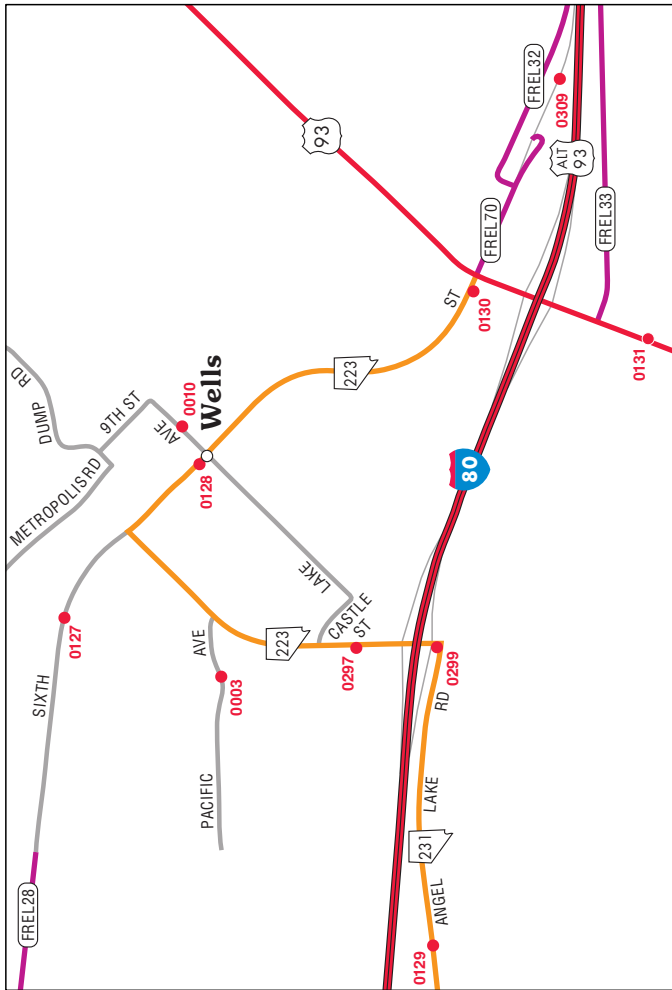


# Spring Creek

Elko (007)



**Carlin**  
 Elko (007)



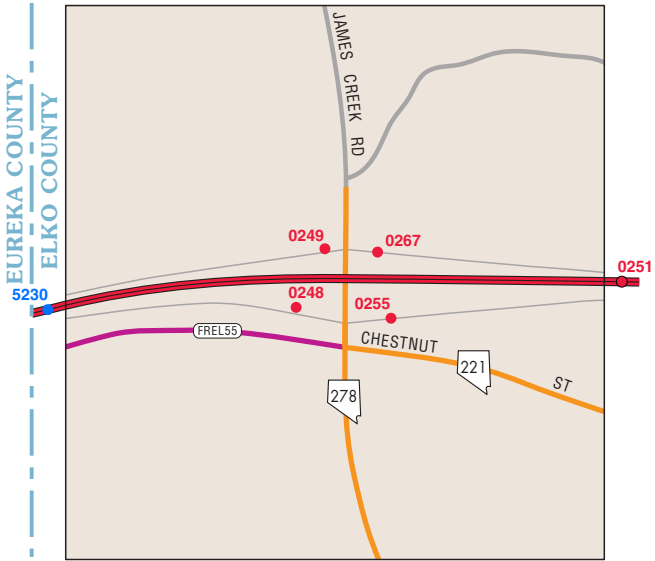
# Wells, Montello & West Wendover

Elko (007)

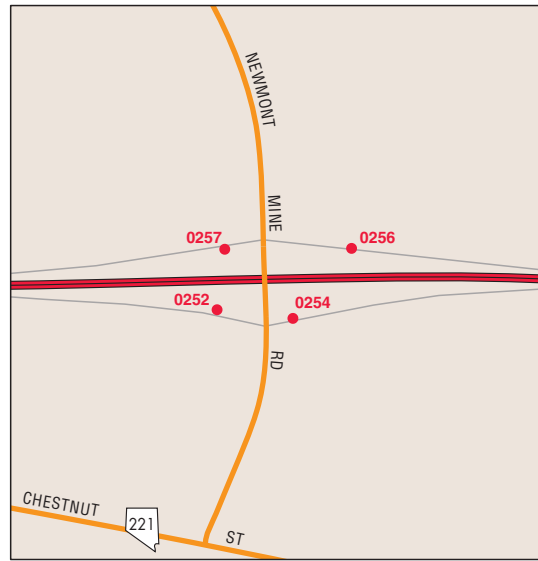
# Interstate Interchanges

Elko (007)

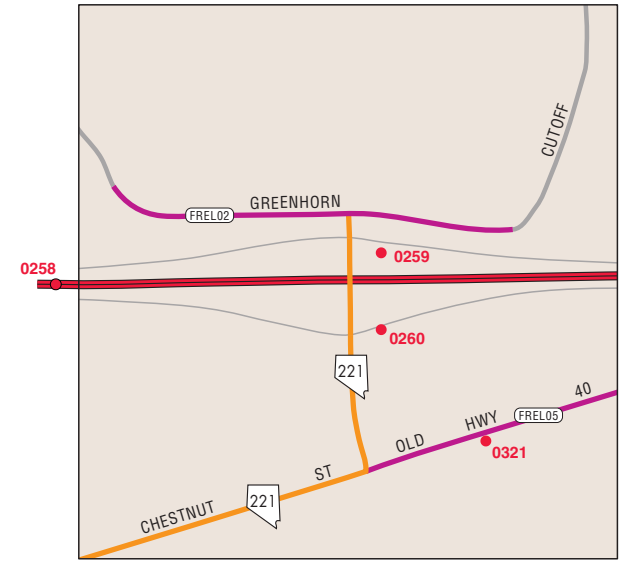
## West Carlin 279



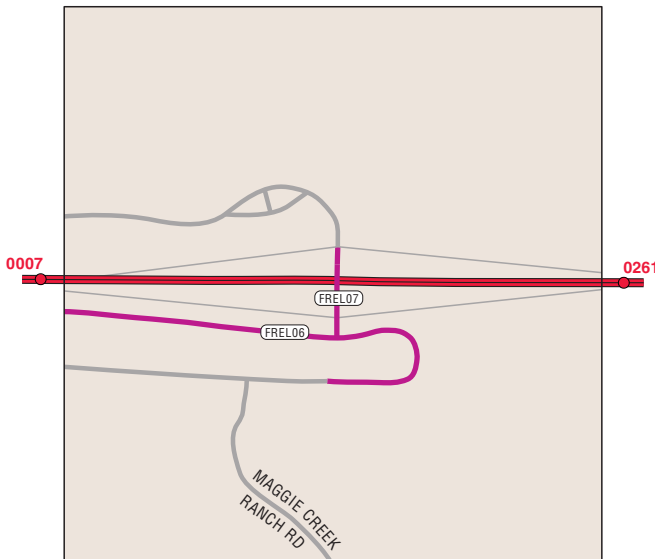
## Central Carlin 280



## East Carlin 282



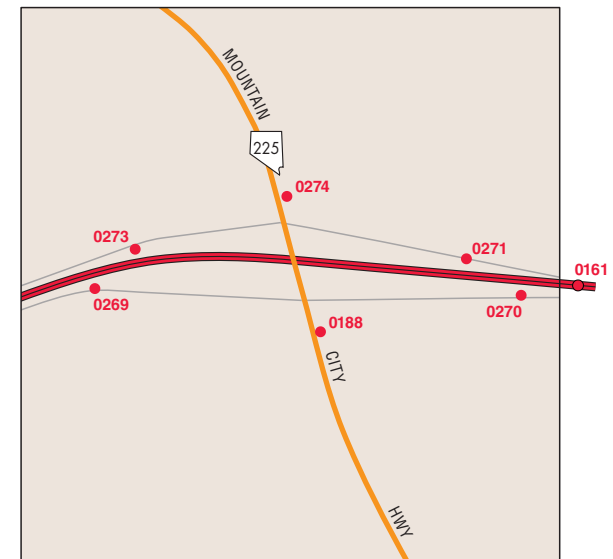
## Hunter 292



## Elko West 298



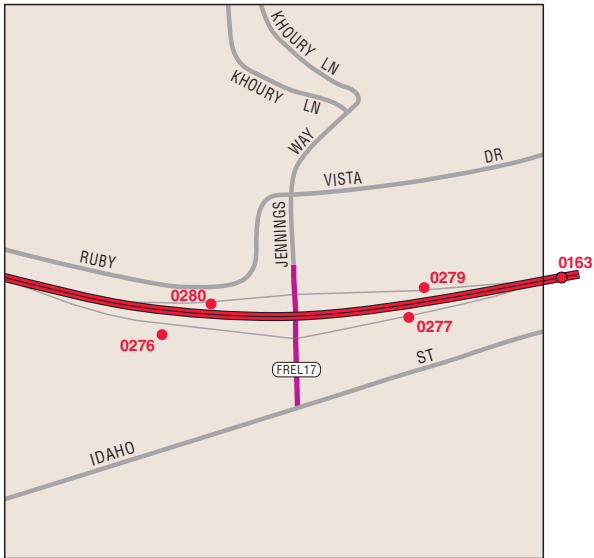
## Elko Downtown 301



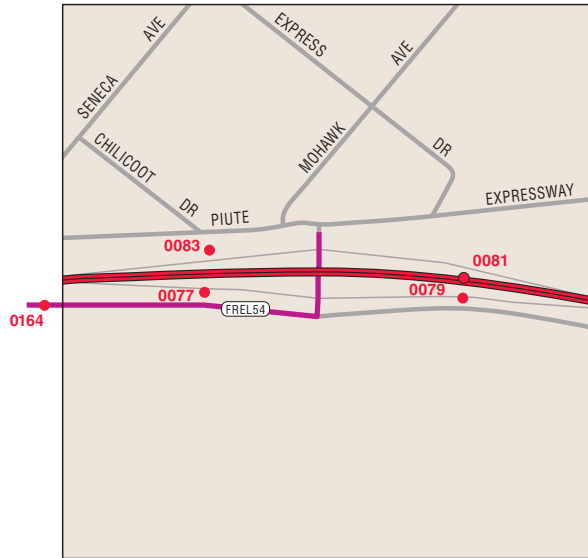
# Interstate Interchanges

Elko (007)

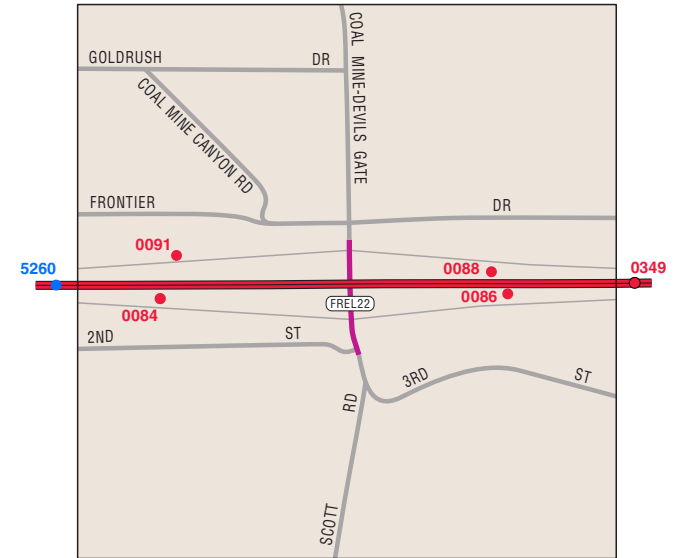
## Elko East 303



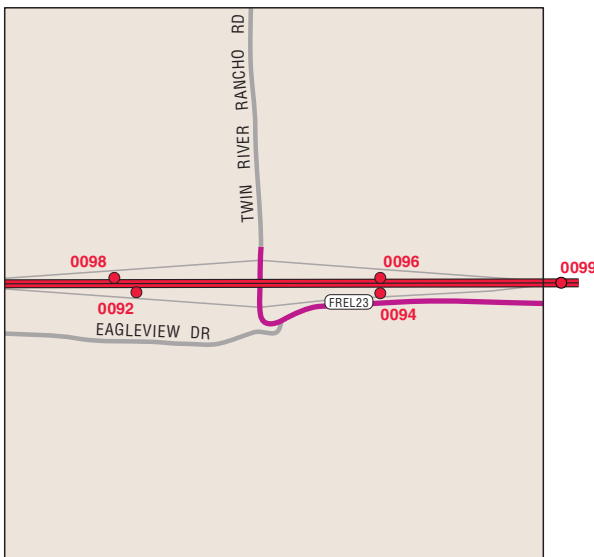
## Osino 310



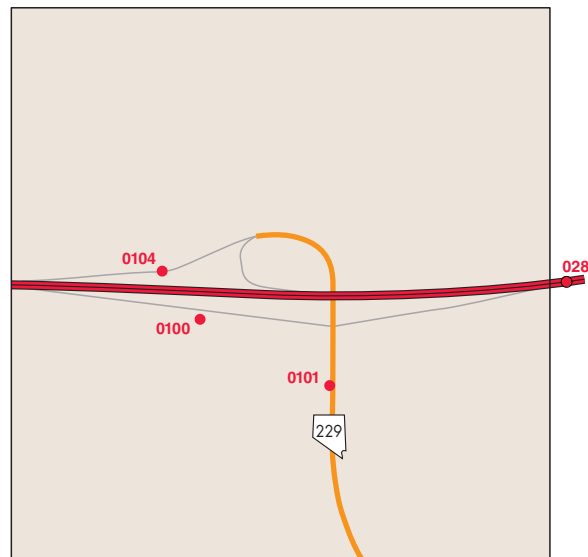
## Rydon-Devils Gate 314



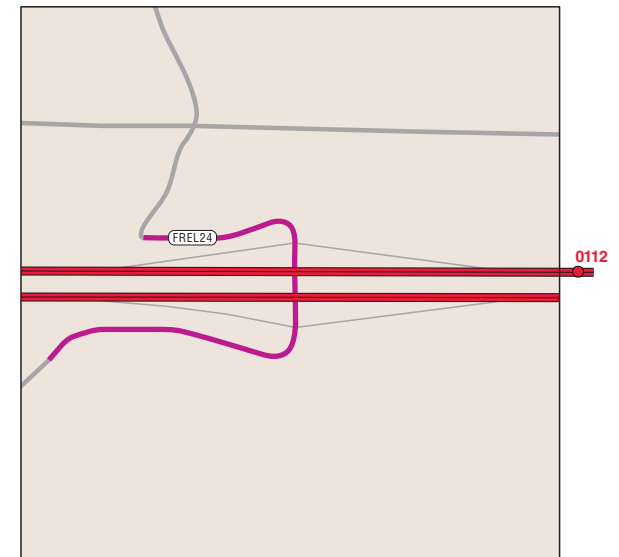
## Devils Gate Elburz 317



## Halleck-Ruby Valley 321



## River Ranch 328

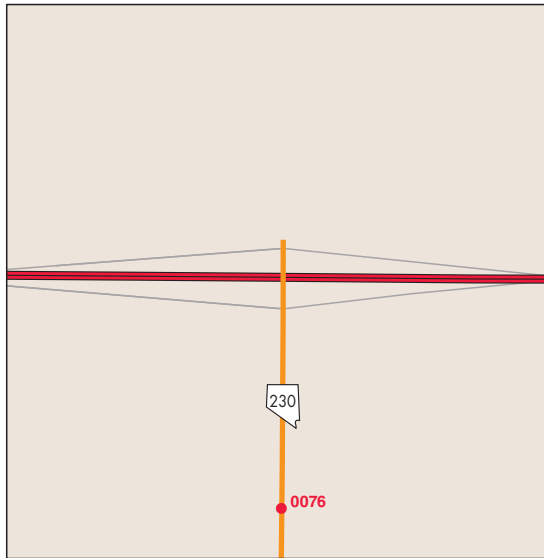




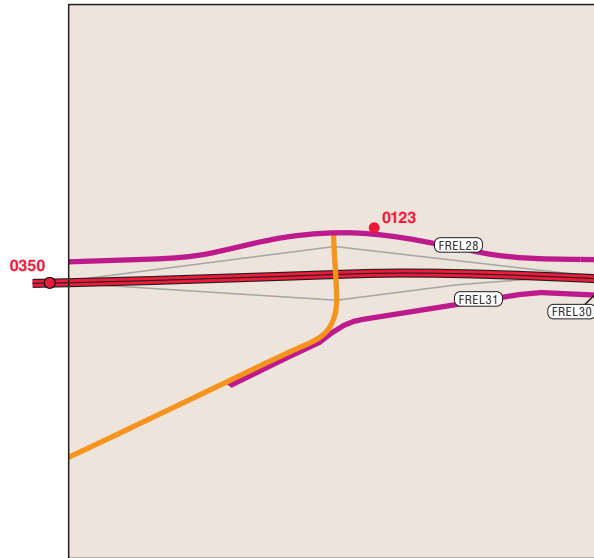
# Interstate Interchanges

Elko (007)

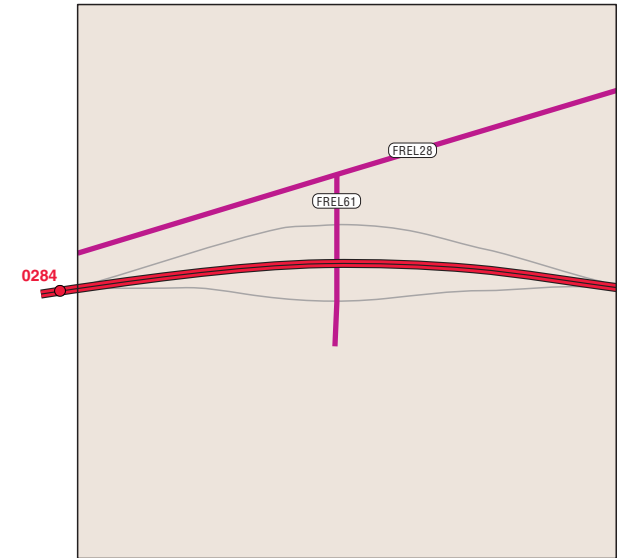
## Deeth-Starr Valley 333



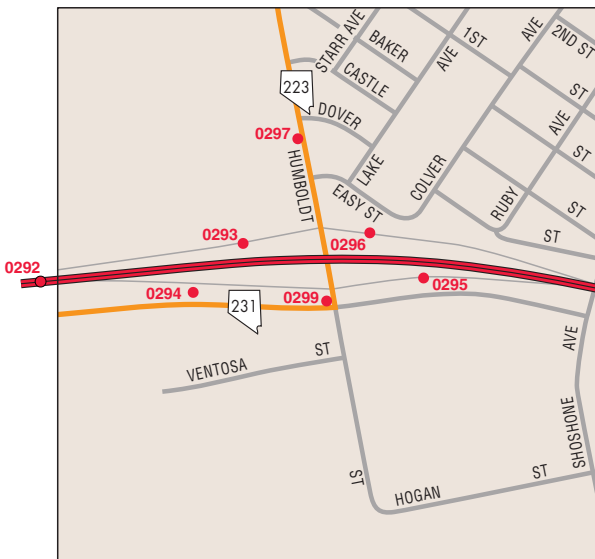
## Welcome-Starr Valley 343



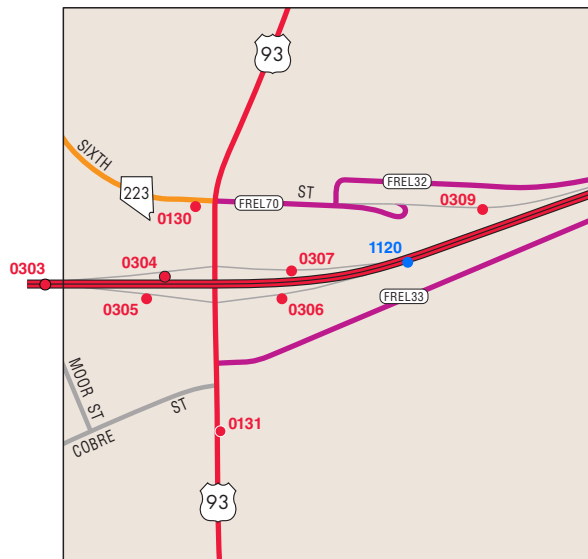
## Beverly Hills 348



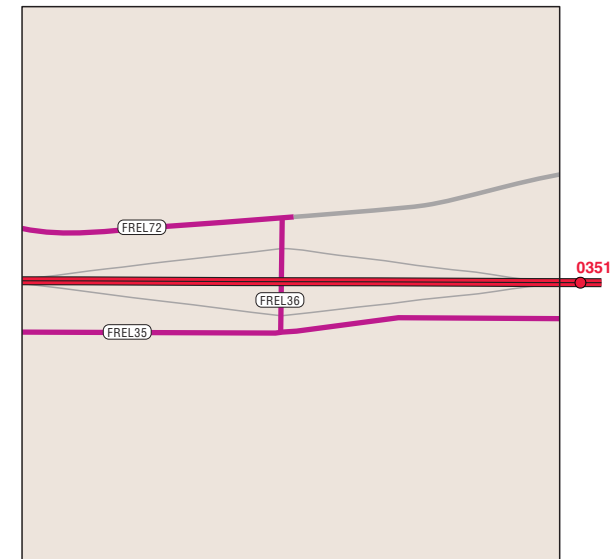
## West Wells 351



## US 93-East Wells 352



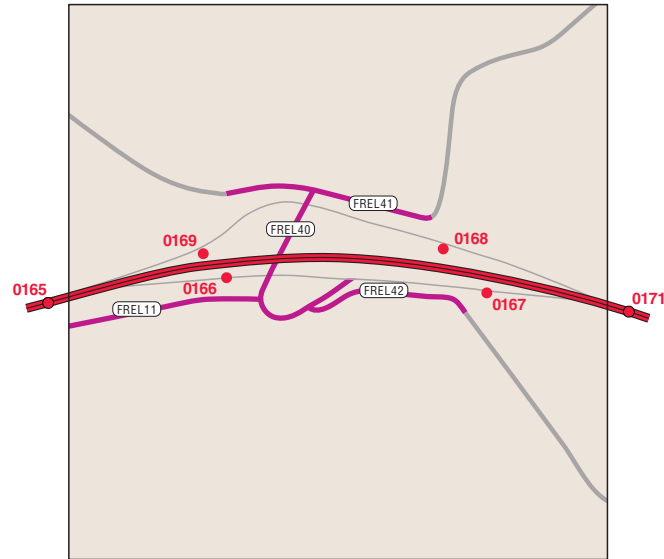
## Moor 360



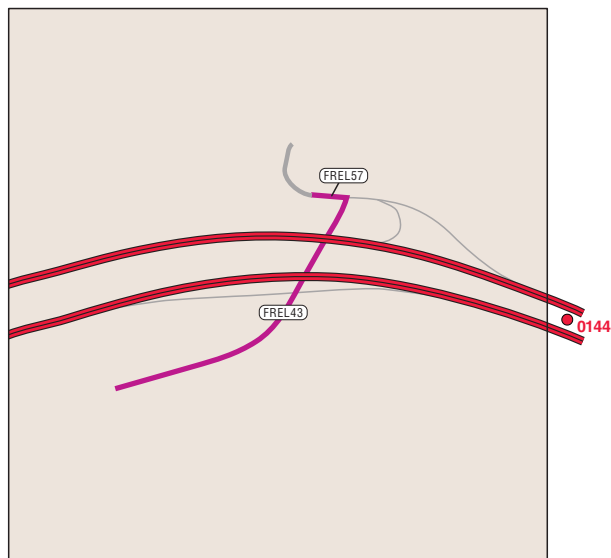
# Interstate Interchanges

Elko (007)

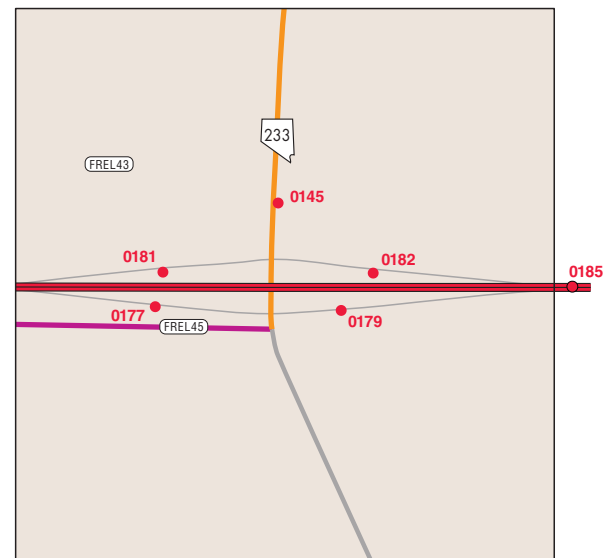
## Summit 373



## Pequop 376



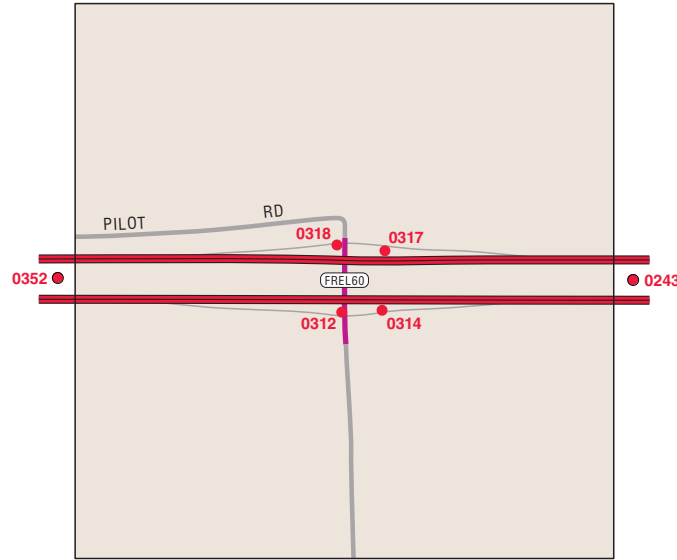
## Oasis 378



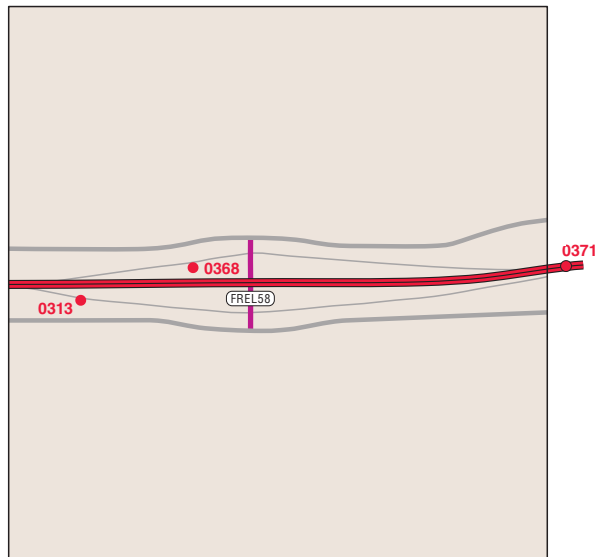
# Interstate Interchanges

Elko (007)

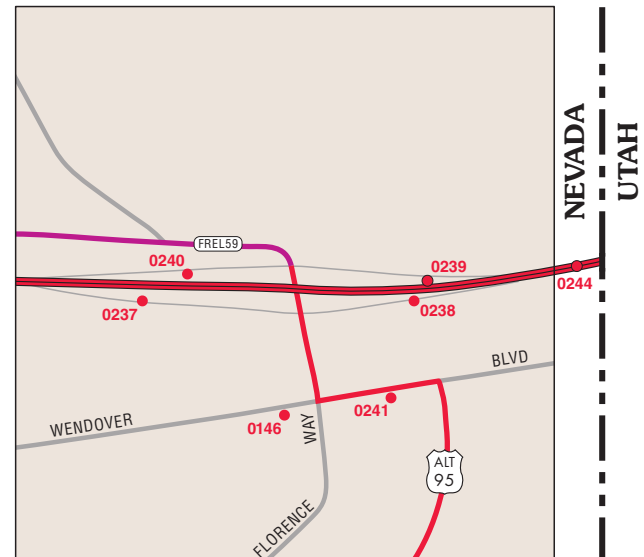
## Pilot Peak 398



## Ola 407



## West Wendover 410



**State of Nevada Department of Transportation  
Annual Average Daily Traffic Count Stations**

County Name: Elko

		2014	2015	2016	2017	2018	2019	2020	2021	2022	2023
Station	Route/Location	AADT	AADT	AADT	AADT	AADT	AADT	AADT	AADT	AADT	AADT
0070001	SR221, Chestnut St, 115ft E of 3rd St	850	750	760	650	1050	690	680	990	970	660
0070002	SR766, Newmont Mine Rd, 5 mi N of the Central Carlin Intch 'Exit 280'	2800	2100	2200	2200	2100	2100	2000	2200	2100	3100
0070003	Pacific Ave, 575ft E of Humboldt St	350	350	260	360	230	240	230	250	240	280
0070004	Hot Springs Rd, 260ft S of SR535 (Idaho St)	550	540	460	490	510	440	390	560	560	560
0070005	'B' St, 270ft N of Main St in Carlin	100	150	150	140	150	90	80	120	120	150
0070006	SR221, Chestnut St, 200ft E of 10th St	1400	1100	1200	1200	1300	1700	1450	1550	1500	1300
0070007	IR80, E of the E Carlin Intch 'Exit 282' at mp 288	11000	9900	11000	11700	12300	11100	10800	11300	11200	10900
0070009	10th St, 185ft S of Railroad St in Carlin	700	700	600	650	670	560	610	530	740	540
0070010	Lake Ave, 65ft N of 7th St in Wells	550	500	470	560	430	430	410	420	340	380
0070012	4th St, 50ft S of Railroad St in Carlin	300	300	240	200	190	200	180	180	220	200
0070014	Last Chance Rd, 160ft E of SR227 (Lamoile Rd)	2200	1800	2100	1400	1750	1850	1700	1850	1700	1700
0070016	SR535, Idaho St, .5 mi E of the E/B off-ramp of the Elko W Intch 'Exit 298'	3600	3100	2800	3000	3050	3150	2850	3150	3350	3650
0070017	SR535, Idaho St, .2 mi E of Hot Springs Rd	3700	3700	3200	3000	3050	3150	3250	4050	3900	4050
0070020	SR227, 5th St, 85ft N of Railroad St	8000	8200	8400	8400	8550	6850	6200	6900	9000	8100

Color indicates that this AADT is estimated

		2014	2015	2016	2017	2018	2019	2020	2021	2022	2023
Station	Route/Location	AADT	AADT	AADT	AADT	AADT	AADT	AADT	AADT	AADT	AADT
0070022	Spring Creek Pkwy, 115ft S of Bellwood Dr	900	950	990	970	1050	1100	1050	1150	840	1000
0070023	Spruce Rd, 710ft E of Noddle Ln	5100	4900	4600	4500	5100	4650	4200	4600	4500	4300
0070027	SR226, Deep Creek Rd, 780ft N of SR225 to Mountain City	400	350	170	150	150	190	180	160	100	140
0070030	Spring Valley Pkwy, 640ft W of Lamont Dr	500	500	500	460	510	540	500	560	550	560
0070033	Aspen Way, 450ft E of SR225 (Mountain City Hwy)	2600	2600	2500	2800	2900	2550	2200	2300	2550	2400
0070034	SR225, Mountain City Hwy .6 mi N of MP108	350	500	330	340	210	380	370	400	330	280
0070037	SR225, Mountain City Hwy, 3.7 mi N of South Boundary of Duck Valley Indian Reservation	350	350	400	470	430	420	410	400	320	330
0070038	Wilson Reservoir Rd, Rd to Sheep Creek Reservoir .3 mi W of SR225 just S of Owyhee	400	500	500	470	410	410	400	670	510	450
0070041	SR225, Mountain City Hwy, 150ft S of the NV/ID Stateline	950	1000	1100	960	1750	1600	1500	1650	840	800
0070047	SR226, Deep Creek Rd, 1.5 mi N of Tuscarora Rd	150	150	140	140	150	170	170	130	70	70
0070052	SR228, Jiggs Rd, 150ft S of SR227 (Lamoille Hwy)	900	850	900	1800	1350	2600	2500	2750	1650	1600
0070053	SR227, Lamoille Hwy, .3 mi S of SR228	13000	9600	14000	14100	13900	13600	13000	13500	14200	14200
0070054	Lamoille Canyon Rd, 460ft S of SR227	300	350	370	450	380	460	440	540	260	390
0070055	SR227, Lamoille Hwy, 550ft S of Lamoille Canyon Rd	850	900	920	830	670	680	660	1000	790	1000
0070057	SR228, Jiggs Rd, 560ft N of Woods Ln	450	480	500	590	420	430	410	460	440	550
0070059	Huntington Rd .3 mi S of SR228	150	200	210	210	260	260	250	280	300	290

Color indicates that this AADT is estimated

		2014	2015	2016	2017	2018	2019	2020	2021	2022	2023
Station	Route/Location	AADT	AADT	AADT	AADT	AADT	AADT	AADT	AADT	AADT	AADT
0070064	SR767, Ruby Valley Rd, .4 mi S of the leg of Wye of SR229	100	100	110	110	120	120	120	110	90	130
0070065	SR229, Halleck/Secret Pass Rd, 1 mi E of SR767 (Ruby Valley Rd)	100	100	120	120	150	120	120	150	130	130
0070069	SR229, Halleck/Secret Pass Rd, 265ft N of Ruby Valley Rd	200	150	160	180	160	170	160	170	170	220
0070071	SR229, Halleck/Secret Pass Rd, 1.1 mi N of Fort Halleck Rd	150	200	180	160	170	140	140	160	130	200
0070074	SR230, Starr Valley Rd, .6 mi S of Starr Valley County Rd	100	100	110	110	120	120	110	130	130	120
0070076	SR230, Starr Valley Rd, .6 mi S of the Star/Deeth Intch 'Exit 333'	150	150	140	140	120	130	130	100	120	110
0070077	IR80, E/B off-ramp of the Osino Intch 'Exit 310'	500	500	480	520	580	520	500	370	440	440
0070079	IR80, E/B on-ramp of the Osino Intch 'Exit 310'	300	300	210	330	360	320	310	370	360	320
0070081	IR80, W/B off-ramp of the Osino Intch 'Exit 310'	200	250	210	290	300	240	230	320	310	240
0070083	IR80, W/B on-ramp of the Osino Intch 'Exit 310'	500	500	490	590	570	430	410	370	440	400
0070084	IR80, E/B off-ramp of the Ryndon Intch 'Exit 314'	700	700	720	740	770	730	710	550	560	500
0070086	IR80, E/B on-ramp of the Ryndon Intch 'Exit 314'	150	150	160	160	90	90	90	140	130	120
0070088	IR80, W/B off-ramp of the Ryndon Intch 'Exit 314'	150	150	160	160	100	100	100	110	120	110
0070091	IR80, W/B on-ramp of the Ryndon Intch 'Exit 314'	750	700	670	680	590	740	710	580	650	520
0070092	IR80, E/B off-ramp of the Elburz Intch 'Exit 317'	150	100	120	150	150	150	150	180	160	150
0070094	IR80, E/B on-ramp of the Elburz Intch 'Exit 317'	60	50	50	50	40	40	40	60	60	40

Color indicates that this AADT is estimated

		2014	2015	2016	2017	2018	2019	2020	2021	2022	2023
Station	Route/Location	AADT	AADT	AADT	AADT	AADT	AADT	AADT	AADT	AADT	AADT
0070096	IR80, W/B off-ramp of the Elburz Intch 'Exit 317'	60	50	50	50	30	30	30	60	60	50
0070098	IR80, W/B on-ramp of the Elburz Intch 'Exit 317'	150	100	140	140	160	160	160	200	160	180
0070099	IR80, 2.6 mi E of the Elburz Intch 'Exit 317'	7400	7300	8300	8500	8500	8400	8150	9050	8650	9900
0070100	IR80, E/B off-ramp of the Halleck Intch 'Exit 321'	100	100	120	120	110	140	130	120	130	90
0070101	SR229, Halleck/Secret Pass Rd, 200ft S of the E/B off-ramp of the Halleck Intch 'Exit 321'	300	350	240	250	250	250	240	260	140	220
0070104	IR80, W/B on-ramp of the Halleck Intch 'Exit 321'	150	150	140	140	110	110	100	100	100	90
0070112	IR80, .5 mi E of the River Ranch Intch 'Exit 328'	7000	7000	7200	7400	7800	7750	7500	8300	8450	8200
0070123	Frontage Rd to Welcome, 450ft E of SR230 Welcome Intch 'Exit 343'	80	90	90	90	110	110	100	120	120	120
0070127	6th St, .27 mi N of Humboldt St	400	400	510	470	370	390	370	350	340	370
0070128	SR223, 6th St, 100ft W of Lake Ave	1500	1400	1400	1450	1250	1200	1200	1200	1100	1050
0070129	SR231, Angel Lake Rd, .6 mi W of Humboldt Ave	150	100	140	190	180	120	110	170	170	240
0070130	SR223, 6th St, 110ft W of US93 in Wells	3600	2200	2300	2400	1900	1850	1750	2000	1500	1800
0070131	US93, .25 mi S of the E Wells Intch 'Exit 352'	1700	1800	1900	1800	1950	2000	1900	2500	2650	2300
0070144	IR80, .3 mi W of the Oasis/Montello Intch 'Exit 378'	5400	5200	6200	5000	5300	6150	5950	7050	6700	6600
0070145	SR233, Montello Rd, 475ft N of SR233 & EL22	300	350	360	340	440	440	430	450	460	440
0070146	Wendover Blvd, 245ft W of Florence Way	11500	6500	8200	8300	11000	10900	8150	11500	9550	9550

Color indicates that this AADT is estimated

		2014	2015	2016	2017	2018	2019	2020	2021	2022	2023
Station	Route/Location	AADT	AADT	AADT	AADT	AADT	AADT	AADT	AADT	AADT	AADT
0070147	Wendover Blvd, .25 mi W of the NV/UT Stateline	8900	9000	9300	9000	9400	8500	8250	9150	9000	7100
0070148	US93A, .57 mi S of Industrial Park Way	550	500	530	540	580	720	560	620	820	710
0070150	SR233, Montello Rd, .3 mi S of the county road to Crittenden Reservoir	300	300	320	440	490	550	470	420	410	520
0070151	SR233, Montello Rd, .2 mi N of county road to Crittenden Reservoir/Wine Cup Ranch Rd	250	300	360	260	280	320	340	420	410	390
0070153	SR229, Halleck/Secret Pass Rd, 420ft W of US93	150	100	140	150	160	130	120	140	130	120
0070155	US93, 780ft N of SR229	1300	1300	1300	1400	1450	2050	2000	2300	2500	2250
0070158	SR232, Clover Valley Rd, 865ft W of US93 S of Wells	200	200	200	210	120	140	130	120	120	130
0070161	IR80, .35 mi W of the East Elko Intch 'Exit 303'	15000	12000	13000	13000	13100	13100	12600	14000	16200	16300
0070162	US93, 125ft S of NV/ID Stateline	3500	3700	3900	4000	4100	4150	4000	4400	4900	4400
0070163	IR80, .55 mi E of the East Elko Intch 'Exit 303'	8900	9000	9300	9500	9750	9700	9400	10400	10300	11700
0070164	FREL54, Idaho St, .2 mi E of Nevada Youth Training Center driveway	2000	1900	1900	2300	1900	1950	1750	1950	1850	2000
0070165	IR80, .3 mi W of Summit Intch 'Exit 373'	4900	5000	5900	5400	5700	5650	5500	6100	5850	5700
0070166	IR80, E/B off-ramp of the Summit Intch 'Exit 373'	200	200	220	240	270	430	220	270	280	270
0070167	IR80, E/B on-ramp of the Summit Intch 'Exit 373'	170	200	180	300	270	240	210	230	250	290
0070168	IR80, W/B off-ramp of the Summit Intch 'Exit 373'	200	200	200	240	250	260	320	260	300	330
0070169	IR80, W/B on-ramp of the Summit Intch 'Exit 373'	250	250	220	240	170	420	310	250	280	300
0070171	IR80, .2 mi E of the Summit Intch 'Exit 373'	5400	5300	6000	6200	6250	6200	6000	6350	6100	5900

Color indicates that this AADT is estimated



		2014	2015	2016	2017	2018	2019	2020	2021	2022	2023
Station	Route/Location	AADT	AADT	AADT	AADT	AADT	AADT	AADT	AADT	AADT	AADT
0070177	IR80, E/B off-ramp of the Oasis Intch 'Exit 378'	100	100	110	110	160	180	190	170	130	150
0070179	IR80, E/B on-ramp of the Oasis Intch 'Exit 378'	60	70	70	70	60	60	60	60	70	70
0070181	IR80, W/B on-ramp of the Oasis Intch 'Exit 378'	100	100	120	120	180	210	200	220	190	180
0070182	IR80, W/B off-ramp of the Oasis Intch 'Exit 378'	60	70	70	70	70	70	100	90	80	60
0070185	IR80, .5 mi E of the Oasis Intch 'Exit 378'	5300	4800	5800	4800	5100	5950	5750	6900	6600	5850
0070186	Idaho St, 615ft E of 30th St	7200	6600	6600	6700	6650	6450	5850	7450	5300	5800
0070188	SR225, Mountain City Hwy, 210ft S of the IR80 Downtown Elko Intch 'Exit 301'	24500	25000	23000	22000	23900	19900	17600	19600	18200	18600
0070189	5th St, 230ft N of Itc St	8300	8400	7900	7200	8150	7400	6900	7450	7200	7200
0070191	5th St, 40ft S of Maple St	8100	9200	9300	7900	9200	8200	7600	8200	7850	7850
0070192	5th St, 125ft N of Juniper St	8200	8400	8100	7700	8450	8650	7600	7450	7000	7000
0070194	SR227, 5th St, 110ft S of River St	12500	11000	12000	12000	11300	11600	10700	11900	11700	11300
0070195	SR227, Lamoille Hwy, 280ft E of 9th St	7700	7300	7800	8400	8800	8500	8050	8700	8100	7500
0070196	SR535, Idaho St, 130ft W of 3rd St	9600	8200	8800	7800	8100	8400	8150	9100	7900	7800
0070197	Highland Dr, 250ft N of W Cedar St	500	550	530	540	550	560	480	470	470	570
0070198	Highland Dr, 110ft N of Ash St	400	450	430	400	430	380	340	330	310	300
0070203	8th St, 100ft N of Cedar St	1000	1000	1000	870	880	610	550	560	610	730
0070205	Cedar St, 50ft S of Fir St	1100	950	1000	910	910	890	860	920	750	750
0070206	Cedar St, 50ft E of 4th St	1500	1400	1400	1200	930	1000	1100	1300	1300	1200
0070207	Cedar St, 50ft W of 7th St	2800	2700	2800	1800	2400	1900	1700	1900	1950	2400
0070208	Cedar St, 100ft E of 8th St	2600	2500	2500	1800	2100	1700	1550	1700	1600	2100
0070210	Cedar St, 200ft E of 13th St	2800	2500	2000	1900	2100	1800	1650	1900	1600	1850
0070211	Country Club Dr, 145ft E of Golf Course Rd	2000	1900	1500	1100	1850	1500	1350	1500	1450	1400

Color indicates that this AADT is estimated

		2014	2015	2016	2017	2018	2019	2020	2021	2022	2023
Station	Route/Location	AADT	AADT	AADT	AADT	AADT	AADT	AADT	AADT	AADT	AADT
0070214	College Ave, 160ft E of Golf Course Rd	2200	2000	1900	1900	2150	1800	1650	1800	1550	1600
0070217	Golf Course Rd, 570ft N of Cedar St	3300	3300	3100	2800	3050	2650	2400	2900	2500	2900
0070218	13th St, 75ft S of Cedar St	2200	2300	2200	1500	1700	1400	1250	1350	1500	2000
0070219	12th St, 175ft N of Idaho St	3800	3700	3000	3000	3300	3350	3050	3300	2750	3200
0070220	Idaho St, 215ft W of 9th St	10500	10500	11000	10000	10800	11100	10000	11400	8800	8750
0070222	Silver St, 140ft E of SR227 (5th St)	8500	8600	8700	10000	6950	7700	7000	7800	6100	6350
0070223	Silver St, 80ft E of River St	12000	12000	11000	11600	11600	11700	10900	11900	10400	9850
0070226	2nd St, 110ft N of Main St	350	300	300	260	270	280	180	300	190	210
0070234	Wilson Ave, 120ft E of 3rd St	3900	4000	4200	3800	4000	3750	3600	3800	3500	3100
0070237	IR80, E/B off-ramp of the W Wendover Intch 'Exit 410'	850	900	820	1000	1000	990	780	1050	720	1050
0070238	IR80, E/B on-ramp of the W Wendover Intch 'Exit 410'	1400	1400	1400	1600	1600	1550	1600	1800	1350	1950
0070239	IR80, W/B off-ramp of the W Wendover Intch 'Exit 410'	1000	950	1000	1200	1000	1150	1200	1350	1200	1400
0070240	IR80, W/B on-ramp of the W Wendover Intch 'Exit 410'	700	700	810	950	900	910	880	870	730	1100
0070241	Wendover Blvd, 530ft E of US93A	10000	10500	9700	9900	8850	8800	6700	9400	9650	9650
0070243	IR80, 1 mi E of the Pilot Peak Intch 'Exit 398'	5500	5400	5500	5800	6050	6000	5800	6450	6200	6050
0070244	IR80, .2 mi E of the W Wendover Intch 'Exit 410'	5600	5300	5900	6000	5900	5850	6450	7100	7600	7650
0070245	12th St, 290ft S of Idaho St	13500	13500	14000	13000	13400	13800	12500	13100	12900	11800
0070246	12th St, 150ft N of SR227	14500	14500	17000	15000	14500	14500	13200	18400	18100	15800
0070248	IR80, E/B off-ramp of the W Carlin Intch 'Exit 279'	100	100	110	120	130	120	110	260	160	120
0070249	IR80, W/B on-ramp of the W Carlin Intch 'Exit 279'	100	100	90	110	110	110	100	550	120	120
0070250	SR278, .3 mi S of SR221 (Chestnut St)	800	650	700	720	740	780	770	840	790	750

Color indicates that this AADT is estimated

		2014	2015	2016	2017	2018	2019	2020	2021	2022	2023
Station	Route/Location	AADT	AADT	AADT	AADT	AADT	AADT	AADT	AADT	AADT	AADT
0070251	IR80, .4 mi E of the W Carlin Intch 'Exit 279'	7800	7300	7500	7700	8050	8000	7750	8550	9550	9300
0070252	IR80, E/B off-ramp of the Central Carlin Intch 'Exit 280'	700	650	690	690	850	840	820	1250	1200	910
0070253	SR766, Newmont Mine Rd, 400ft N of SR221 (Chestnut St)	3700	3500	3400	3300	3350	3500	3650	3950	4250	4100
0070254	IR80, E/B on-ramp of the Central Carlin Intch 'Exit 280'	2200	1900	2000	2300	1800	1650	1600	1750	2000	1800
0070255	IR80, E/B on-ramp of the W Carlin Intch 'Exit 279'	250	250	300	280	290	230	220	280	260	230
0070256	IR80, W/B off-ramp of the Central Carlin Intch 'Exit 280'	1800	1700	1600	2100	1700	1850	1800	1850	1700	1650
0070257	IR80, W/B on-ramp of the Central Carlin Intch 'Exit 280'	750	750	820	880	920	880	850	1250	1200	1200
0070258	IR80, .7 mi E of the Central Carlin Intch 'Exit 280'	10000	9600	11000	11000	11400	10400	10100	11000	10600	10300
0070259	IR80, W/B off-ramp of the E Carlin Intch 'Exit 282'	400	300	310	320	340	220	210	360	270	260
0070260	IR80, E/B on-ramp of the E Carlin Intch 'Exit 282'	250	200	180	190	170	170	170	180	200	170
0070261	IR80, btwn the Hunter Intch 'Exit 292' & the W Elko Intch 'Exit 298'	11000	10000	11000	11600	13900	13800	13400	14800	12900	12500
0070262	IR80, E/B off-ramp of the W Elko Intch 'Exit 298'	1100	1100	1100	1300	1250	1050	1050	1200	1250	1100
0070263	IR80, E/B on-ramp of the W Elko Intch 'Exit 298'	650	650	590	600	640	980	950	830	770	660
0070265	IR80, W/B on ramp of the W Elko Intch 'Exit 298'	790	750	770	790	860	1100	1050	1100	1050	920
0070266	IR80, W/B off-ramp of the W Elko Intch 'Exit 298'	700	650	620	650	680	420	410	450	1100	670
0070267	IR80, W/B off-ramp of the W Carlin Intch 'Exit 279'	250	200	220	230	270	260	260	470	320	310
0070268	IR80, btwn the W Elko Intch 'Exit 298' & the Elko Downtown Intch 'Exit 301'	9900	9400	12000	10000	10200	10400	10100	11200	17300	17400

Color indicates that this AADT is estimated

		2014	2015	2016	2017	2018	2019	2020	2021	2022	2023
Station	Route/Location	AADT	AADT	AADT	AADT	AADT	AADT	AADT	AADT	AADT	AADT
0070269	IR80, E/B off-ramp of the Elko Downtown Intch 'Exit 301'	2300	2200	2300	2400	2400	2000	1900	2200	2150	2200
0070270	IR80, E/B on-ramp of the Elko Downtown Intch 'Exit 301'	3700	3600	3900	3900	4200	3300	3200	3300	3250	3300
0070271	IR80, W/B off-ramp of the Elko Downtown Intch 'Exit 301'	3500	3300	3300	3400	1850	3150	3000	3100	3050	3200
0070273	IR80, W/B on-ramp of the Elko Downtown Intch 'Exit 301'	2600	2500	2500	2600	2200	2100	2050	2350	2300	2300
0070274	SR225, Mountain City Hwy, 315ft S of Spruce Rd	25000	25000	23000	23700	24900	27800	26900	29800	23100	23100
0070276	IR80, E/B off-ramp of the E Elko Intch 'Exit 303'	3400	3200	3300	3600	3650	3200	3100	3250	3100	3100
0070277	IR80, E/B on-ramp of the E Elko Intch 'Exit 303'	1600	1600	1700	1900	1450	1900	1850	1750	1700	1700
0070279	IR80, W/B off-ramp of the E Elko Intch 'Exit 303'	2000	2000	2100	2100	2400	1800	1700	2250	2050	2100
0070280	IR80, W/B on-ramp of the E Elko Intch 'Exit 303'	3700	3400	3600	3900	3950	3500	3400	3750	3300	3300
0070281	Jennings Way, 150ft S of Alta Vista Dr	5700	5700	5800	6000	7000	7000	6350	6500	3300	6500
0070282	FREL17, Jennings Way, 440ft N of Idaho St	12000	11500	11000	12000	10800	11200	10200	10800	11100	11900
0070283	IR80, 1.96 mi E of the Halleck Intch 'Exit 321'	7000	7200	7400	7600	7950	7900	7600	8450	8500	8250
0070284	IR80, .2 mi W of the Beverly Hills Intch 'Exit 348'	7100	7200	7400	8300	8700	8600	8350	8650	8350	8100
0070292	IR80, .3 mi W of the W Wells Intch 'Exit 351'	6400	7100	7400	7500	7900	7800	7550	8700	8400	8200
0070293	IR80, W/B on-ramp of the W Wells Intch 'Exit 351'	200	250	240	200	180	230	160	210	160	280
0070294	IR80, E/B off-ramp of the W Wells Intch 'Exit 351'	400	400	400	450	410	450	340	410	320	540
0070295	IR80, E/B on-ramp of the W Wells Intch 'Exit 351'	350	400	400	400	380	460	330	380	320	660

Color indicates that this AADT is estimated

		2014	2015	2016	2017	2018	2019	2020	2021	2022	2023
Station	Route/Location	AADT	AADT	AADT	AADT	AADT	AADT	AADT	AADT	AADT	AADT
0070296	IR80, W/B off-ramp of the W Wells Intch 'Exit 351'	250	250	260	230	240	290	280	220	170	310
0070297	SR223, Humboldt Ave, 600ft N of the W/B ramps of the W Wells Intch 'Exit 351'	1100	1200	1200	1300	1100	1150	1100	1150	980	940
0070299	SR223 Humboldt Ave, 40ft N of SR231 (Angel Lake Rd)	1000	850	880	910	1000	760	730	790	780	260
0070303	IR80, .3 mi E of the W Wells Intch 'Exit 351'	7300	6900	7200	7900	7850	7800	7550	8550	8200	8000
0070304	IR80, W/B on-ramp of the E Wells Intch 'Exit 352'	1900	1900	2000	2300	2450	2600	2300	2350	1900	2250
0070305	IR80, E/B off-ramp of the E Wells Intch 'Exit 352'	1800	1900	2000	2500	2350	2550	2100	2400	1900	2500
0070306	IR80, E/B on-ramp of the E Wells Intch 'Exit 352'	900	1000	1100	1500	1450	1600	1200	1150	1100	1150
0070307	IR80, W/B off-ramp of the E Wells Intch 'Exit 352A'	400	400	430	710	620	680	680	900	690	840
0070309	IR80, W/B off slip-ramp to SR223/US93 of the E Wells Intch 'Exit 352B'	550	550	560	820	690	680	630	680	520	550
0070312	IR80, E/B off-ramp of the Pilot Peak Intch 'Exit 398'	50	50	60	60	130	120	110	60	110	110
0070313	IR80, E/B off-ramp of the Ola Intch 'Exit 407'	250	300	300	270	260	270	220	260	240	230
0070314	IR80, E/B on-ramp of the Pilot Peak Intch 'Exit 398'	100	100	110	110	140	150	130	140	120	120
0070317	IR80, W/B off-ramp of the Pilot Peak Intch 'Exit 398'	150	150	150	150	140	140	120	140	130	130
0070318	IR80, W/B on-ramp of the Pilot Peak Intch 'Exit 398'	40	40	50	50	110	150	130	60	120	120
0070319	SR227, Lamoille Hwy, 200ft W of Dale Dr	23000	23500	24000	25000	23600	22000	20000	22200	23300	22900
0070321	Chestnut St, 350ft E of SR221	200	250	160	150	160	270	230	250	390	270
0070322	Argent Ave, 175ft E of SR225 (Mountain City Hwy)	4700	4700	4900	4700	4850	5050	4100	4200	3350	3650
0070324	Copper St, 460ft W of 5th St	2200	2300	2200	2300	2150	2000	1900	1850	1900	1600

Color indicates that this AADT is estimated

		2014	2015	2016	2017	2018	2019	2020	2021	2022	2023
Station	Route/Location	AADT	AADT	AADT	AADT	AADT	AADT	AADT	AADT	AADT	AADT
0070325	5th St, 160ft N of Spruce St	4800	4900	4500	4000	4200	4450	4350	4450	4350	4000
0070326	Sage St, 170ft S of Dotta Dr	3400	3100	3000	2900	3100	2350	2450	2750	2500	2300
0070328	Elm St, 100ft W of 5th St	1500	1500	1500	1400	1200	1200	1100	1800	1800	1600
0070330	Elm St, 100ft E of 8th St	1700	2100	2000	1100	1050	1100	990	1100	1100	1300
0070331	Elm St, 145ft E of Burns Rd	950	1400	1500	900	1300	850	780	950	1000	1200
0070332	College Pkwy, 100ft S of Mitrtry Ave	3700	4000	4000	3200	3800	3900	3500	3350	3200	3400
0070333	College Pkwy, 125ft N of Sage St	2200	2200	2200	1500	1850	1900	1750	1450	1400	1800
0070335	13th St, 500ft N of Cedar St	2100	2000	2200	2300	2300	2350	2150	1600	1400	1700
0070336	Convention Dr, 380ft N of Idaho St	300	300	370	170	390	270	240	560	250	300
0070337	'D' St, 250ft N of Idaho St	950	850	660	780	620	630	720	800	790	700
0070338	Bullion Rd, 340ft W of Juneau St	3600	3600	3400	3500	3550	3400	3250	3400	3250	2950
0070339	Bullion Rd, .5 mi W of Errecart Blvd	1800	1800	1900	1800	1800	1900	1900	2150	1800	1900
0070340	Wilson Ave, 170ft E of SR227 (5th St)	3300	3300	3000	2200	2550	2600	2150	2100	2250	1850
0070341	9th St, 60ft N of Arena Way	1400	1200	1300	1300	1300	830	850	810	930	630
0070343	Silver St, 100ft W of 12th St	7400	7400	7500	7800	6800	6600	6000	6700	6600	5600
0070345	SR225, Mountain City Hwy, 255ft E of Armuth St	5200	5200	6000	6000	4900	5000	5650	6300	6200	4850
0070346	SR225, Mountain City Hwy, 130ft E of Claridge Loop	2000	2000	2300	2300	2400	2150	2100	2350	1500	1500
0070349	IR80, .8 mi E of the Rydon Intch 'Exit 314'	7300	7400	8700	8400	8250	7000	6750	7500	8850	8550
0070350	IR80, Btwn the Deeth Intch 'Exit 333' & the Welcome-Starr Intch 'Exit 343'	6800	7000	7200	7400	7750	7700	7450	8250	8400	8200
0070351	IR80, .3 mi E of the Moor Intch 'Exit 360'	5400	5200	5900	6000	5350	5300	5100	6550	6700	6100

Color indicates that this AADT is estimated

		2014	2015	2016	2017	2018	2019	2020	2021	2022	2023
Station	Route/Location	AADT	AADT	AADT	AADT	AADT	AADT	AADT	AADT	AADT	AADT
0070352	IR80, Btwn the Shafter Intch 'Exit 387' & the Pilot Peak Intch 'Exit 398'	5300	5300	5500	4800	5200	5150	5000	6300	6500	5900
0070354	US93A, .2 mi N of Airport Way	1200	1200	1500	1500	1300	1300	1850	2050	2300	2100
0070356	Bush St, .2 mi E of SR278 W of Carlin	150	100	120	120	130	130	110	120	120	110
0070357	Bush St, 230ft W of 5th St in Carlin	950	950	1000	710	740	750	580	630	700	670
0070359	Silver St, 300ft S of SR535 (Idaho St)	15500	15500	13000	13800	14400	13500	13400	13800	13000	11200
0070366	Palace Pkwy, 230ft S of Oak Creek Pl	950	950	990	1000	1050	1000	980	1050	1100	1250
0070367	S Fork Rd, 970ft W of SR228 (Jiggs Rd)	700	750	690	470	910	1150	1100	1300	1100	860
0070368	IR80, W/B on-ramp of the Ola Intch 'Exit 407'	400	450	400	450	400	460	430	460	410	400
0070371	IR80, 2 mi E of the Ola Intch 'Exit 407'	4900	4700	5400	5500	5600	5550	5500	6100	6000	6100
0070372	Harrison Pass Rd, to Ruby Valley Wildlife Refuge .3 mi W of Zaga Ranch	100	100	110	110	80	80	80	80	80	130
0070374	SR227, Lamoille Hwy, 300ft S of Licht Pkwy	5600	5600	5800	6000	6200	6300	6050	6600	9950	9500
0070375	Errecart Blvd, 320ft N of Bullion Rd	4600	4800	4800	4900	4900	5050	4350	4750	4400	4150
0070376	Lee Rd, 500ft E of SR228 (Jiggs Rd)	100	100	100	100	90	100	90	100	70	90
0070377	Ashburn Dr, 215ft E of Greencrest Dr	450	500	440	460	510	520	470	600	440	420
0070378	Licht Pkwy, 680ft W of SR227	2900	3500	3400	3600	3500	2500	2250	2500	1150	1100
0070379	College Ave, 360ft E of 9th St	800	900	850	590	650	570	500	550	790	870
0070383	Sagecrest Dr, 145ft W of Jennings Way			750	860	780	820	740	790	780	620
0070384	Errecart Blvd, 540ft W of SR227 (Lamoille Hwy)		2400	2200	2100	2100	1900	1700	1900	1900	1800

Color indicates that this AADT is estimated

		2014	2015	2016	2017	2018	2019	2020	2021	2022	2023
Station	Route/Location	AADT	AADT	AADT	AADT	AADT	AADT	AADT	AADT	AADT	AADT
0070385	Jennings Way, 345ft N of SR225 (Mountain City Hwy)			1900	1500	2250	1550	1550	1750	1900	1900
0071120	IR80, 1.8 mi E of US93	5300	5600	6100	5850	5900	6000	5950	6550	6300	6150

Color indicates that this AADT is estimated