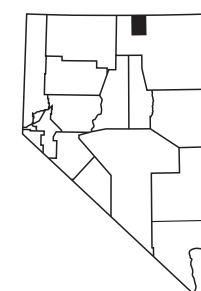
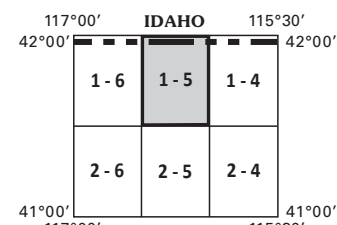
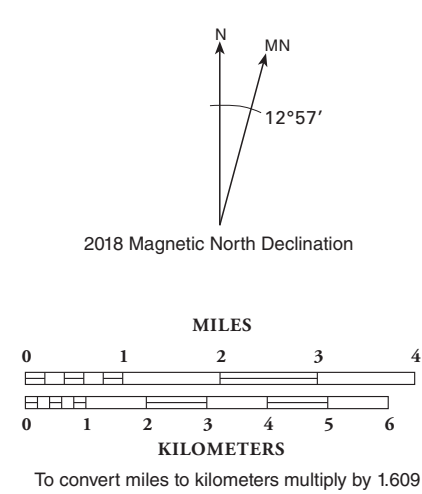


Transverse Mercator Projection 1983
Mount Diablo Base and Meridian (NV)
50,000 Foot Grid (-) Based on Nevada
Coordinate System East Zone
North American Datum 1983
20,000 Meter Universal Transverse
Mercator Grid (-) Zone 11 North
North American Datum 1983
Horizontal and vertical control data on
file at Carson City, Nevada
Mileage shown between arrowheads
Copyright © 2018
Nevada Department of Transportation
www.nevadadot.com

- Freeway, Federal
- Highway, Federal
- Highway, State
- Frontage Road
- Other Paved Road
- Improved Surface
- Unimproved
- Interchange Number
- Interstate Milepost Marker
- Interstate Milepost Marker (by County)
- US or State Route Milepost Marker (by County)
- NDOT Bridge Number
- Nevada Historical Marker
- RWIS Site



**GENERAL HIGHWAY MAP
2018
ELKO COUNTY**

Prepared by and for sale at:
NEVADA DEPARTMENT OF TRANSPORTATION
Location Division, Cartography Section
1263 South Stewart Street
Carson City, Nevada 89712

In cooperation with the
**U.S. Department of Transportation
Federal Highway Administration**

QUADRANGLE 1 - 5