

STATE MAINTAINED HIGHWAYS OF NEVADA DESCRIPTIONS AND MAPS

JANUARY 2018



SR439/USA Pkwy.

NEVADA DEPARTMENT OF TRANSPORTATION

1263 S. STEWART ST.

CARSON CITY, NV 89712

Published by the Planning Division, Roadway Systems Section

For information please call (775) 888-7447

Maps produced by the Nevada Department of Transportation, Cartography Section

in cooperation with the U.S. Dept. of Transportation and the Federal Highway Administration

Nevada Division



Rudy Malfabon, P.E., Director

NEVADA'S

2018

STATE MAINTAINED HIGHWAYS

DESCRIPTIONS AND MAPS

(aka Description Index)

Note: Please remember, resources like Google Maps, MSN Maps, Wikipedia and other web based resources do not reflect the most current information regarding the state maintained routes. Changes to the routes can occur so quickly they may not be reflected in these resources for quite some time. State System updates and changes are announced via a quarterly memo and also on the NDOT Roadway Systems SharePoint site under Documents. However, if you are looking for the most up-to-date information it's best to contact us via e-mail or phone.

PREPARED BY :
NEVADA DEPARTMENT OF TRANSPORTATION
ROADWAY SYSTEMS SECTION
SAFETY/ROADWAY SYSTEMS MODULAR EAST ANNEX
1263 S. STEWART ST, CARSON CITY, NV 89712

FOR INQUIRIES CONTACT
[\(775\)888-7447](tel:(775)888-7447) or pshinault@dot.nv.gov

TABLE OF CONTENTS

CONTACT PAGE-----	1
TABLE OF CONTENTS-----	2
INTRODUCTION -----	3
SECTION I -----	4
STATE ROUTE NUMBERING -----	5
STATE ROUTE NUMBERS BY COUNTY/CITY -----	6
RURAL/URBAN TOTALS -----	7
MILEAGE BY COUNTY AND ROUTE DESIGNATION-----	8
MILEAGE BY DISTRICT-----	9
NDOT MAINTAINED NHS MILEAGE -----	10-16
ABBREVIATIONS & ACRONYMS -----	17
SECTION 2 -----	18
CARSON CITY -----	19-25
CHURCHILL COUNTY -----	26-36
CLARK COUNTY -----	37-71
DOUGLAS COUNTY -----	72-79
ELKO COUNTY -----	80-101
ESMERALDA COUNTY -----	102-106
EUREKA COUNTY -----	107-114
HUMBOLDT COUNTY -----	115-124
LANDER COUNTY -----	125-130
LINCOLN COUNTY -----	131-136
LYON COUNTY -----	137-151
MINERAL COUNTY -----	152-157
NYE COUNTY -----	158-164
PERSHING COUNTY -----	165-177
STOREY COUNTY -----	178-181
WASHOE COUNTY -----	182-207
WHITE PINE COUNTY -----	208-213
SECTION 3 -----	214
STATE HIGHWAY SYSTEM AND ROUTE SUMMARY -----	215-229
ROUTE CROSS REFERENCE -----	230-240

INTRODUCTION

This publication was created to provide users with a single source reference for the current State System. It contains the official description and mileage for all State maintained routes and should not be used to determine road ownership. If you are looking for information regarding ownership please contact the Nevada Department of Transportation's (NDOT) Right-Of-Way Division at (775) 888-7470. The mileage listed is based on a linear reference system measurement and should not be used for design purposes. For mileage that corresponds to milepost locations and engineer stations please see the Milepost Index located on the inNDOT page under "Applications".

Section one of this document includes the route numbering, route numbers by county/city, mileage totals by route and by rural/urban designation, district totals, NHS and a list of acronyms. Section two contains a list of the State maintained routes by county to include maps, cardinal direction, begin and end points and mileage. Section three contains a summary of the routes by county and rural/urban designation and a cross reference linking the current State System to previous and current route aliases. As changes to the State maintained road system occur, the Roadway Systems Division will notify NDOT division heads via a Quarterly System Change Memorandum. Copies of these notifications can be found on the NDOT Intranet SharePoint site under Roadway Systems.

Also included are the Route Master Identification (RMID) numbers that are part of a program that assigns a unique number to segments of line work in the geospatial world of the State Road Network. The State Road Network is established, maintained and verified by the Roadway Systems Division.

Any questions regarding this document or for additional copies please contact Roadway Systems at (775) 888-7447. You may also obtain an electronic copy of this document by visiting the NDOT website at <http://www.nevadadot.com> under the Documents tab, Planning and Data Collection related and then Studies and Reports. We also have a link to this document on our SharePoint site.

SECTION I
ROUTE NUMBERING, ROUTE NUMBERS BY COUNTY
MILEAGE TOTALS BY ROUTE AND RURAL/URBAN DESIGNATION
MILEAGE BY COUNTY AND ROUTE DESIGNATION
DISTRICT TOTALS, NHS MILEAGE, ACRONYMS

STATEWIDE ROUTE NUMBERING

SYSTEM	NUMBER OF ROUTES	ROUTE NUMBERS
INTERSTATE ROUTES (IR)	6	11, 15, 80, 215, 515, 580
COLLECTOR/DISTRIBUTOR (C/D)	5	IR15NCD1, IR15NCD2, IR15SCD1, IR15SCD2, US95SCD1
UNITED STATES ROUTES (US)	9	6, 50, 50A, 93, 93A, 95, 95A, 395, 395A
STATE ROUTES (SR)	190	State routes are listed individually by county on page 6
FRONTAGE ROADS (FR)	223	Frontage roads are listed individually by county
TOTAL NUMBER OF ROUTES	433	

STATE ROUTE NUMBERS BY COUNTY/CITY

COUNTY/CITY	NUMBER OF ROUTES	STATE ROUTE NUMBER
CARSON CITY	3	28, 518, 529
CHURCHILL	15	115, 116, 117, 118, 119, 120, 121, 361, 715, 718, 720, 722, 723, 726, 839
CLARK	17	146, 147, 156, 157, 158, 159, 160, 161, 163, 164, 165, 168, 169, 170, 171, 172, 173
NORTH LAS VEGAS	9	562, 564, 573, 574, 578, 579, 582, 589, 604
LAS VEGAS	7	592, 593, 594, 595, 596, 599, 602
HENDERSON	2	610, 612
DOUGLAS	10	28, 88, 206, 207, 208, 705, 756, 757, 759, 760
ELKO	14	221, 223, 225, 226, 227, 228, 229, 230, 231, 232, 233, 278, 766, 767
ELKO CITY	1	535
ESMERALDA	6	264, 265, 266, 267, 773, 774
EUREKA	4	278, 306, 766, 781
HUMBOLDT	11	140, 289, 290, 292, 293, 294, 787, 789, 794, 795, 796
LANDER	6	304, 305, 306, 376, 722, 806
LINCOLN	8	317, 318, 319, 320, 321, 322, 375, 816
LYON	15	208, 338, 339, 340, 341, 342, 427, 439, 822, 823, 824, 825, 827, 828, 829
MINERAL	5	359, 360, 361, 362, 839
NYE	12	160, 267, 318, 361, 372, 373, 374, 375, 376, 377, 379, 844
PERSHING	10	396, 397, 398, 399, 400, 401, 447, 854, 856, 860
STOREY	4	341, 342, 439, 655
WASHOE	16	28, 341, 425, 426, 427, 430, 431, 439, 443, 445, 446, 447, 647, 877, 878, 880
RENO, SPARKS	7	648, 653, 659, 667, 668, 671, 673
WHITE PINE	8	318, 487, 488, 490, 892, 893, 894, 895
TOTAL ROUTES	190	

SMALL URBAN, URBAN, URBANIZED & RURAL MILEAGE TOTALS

<u>SYSTEM</u>	<u>SMALL URBAN</u>	<u>URBAN</u>	<u>URBANIZED</u>	<u>RURAL</u>	<u>TOTAL</u>	
INTERSTATE ROUTES	43.997	9.164	100.157	454.477	607.795	
US ROUTES	63.704	5.587	48.453	1706.902	1824.646	
STATE ROUTES	151.343	3.019	238.050	2251.263	2643.675	
FRONTAGE ROADS	20.046	2.793	39.306	210.377	272.522	
STATE PARKS	17.665	0.000	0.000	38.158	55.823	
ACCESS ROADS	0.000	0.338	0.000	21.460	21.798	
C/D ROADS	0.000	0.000	9.281	0.000	9.281	
TOTAL	296.755	20.901	435.247	4682.637	5,435.540	
<u>SMALL URBAN</u>	<u>IR</u>	<u>US</u>	<u>SR</u>	<u>FR</u>	<u>TOTAL</u>	
BOULDER CITY	5.397	4.837	0.000	0.000	10.234	
DAYTON	0.000	9.847	0.137	0.000	9.984	
ELKO	11.048	0.000	15.761	6.140	32.949	
FALLON	0.000	15.014	22.246	0.000	37.260	
FERNLEY	7.197	11.582	10.850	2.753	32.382	
INCLINE	0.000	0.000	9.777	0.000	9.777	
LAUGHLIN	0.000	0.000	9.775	0.000	9.775	
MESQUITE	7.820	0.000	5.966	0.487	14.273	
MINDEN / GARDNERVILLE	0.000	10.941	11.670	0.000	22.611	
MOAPA VALLEY	0.000	0.000	18.442	0.000	18.442	
PAHRUMP	0.000	0.000	34.132	0.000	34.132	
SOUTH LAKE TAHOE	0.000	1.433	1.576	0.000	3.009	
WEST WENDOVER	3.956	4.430	0.000	0.602	8.988	
WINNEMUCCA	8.579	5.620	11.011	10.064	35.274	
TOTAL	43.997	63.704	151.343	20.046	279.090	
<u>URBAN & URBANIZED*</u>	<u>IR</u>	<u>US</u>	<u>SR</u>	<u>FR</u>	<u>AR/C/D</u>	<u>TOTAL</u>
CARSON CITY (URBAN)	9.164	5.587	3.019	2.793	0.338	20.901
LAS VEGAS METRO AREA (URBANIZED)	61.640	23.619	166.894	19.630	9.281	281.064
RENO/SPARKS (URBANIZED)	38.517	24.834	71.156	19.676	0.000	154.183
TOTAL	109.321	54.040	241.069	42.099	9.619	456.148

MILEAGE BY COUNTY AND ROUTE DESIGNATION

SYSTEM	IR	US	SR	FR	SP	AR	CD	TOTAL
COUNTY								
CC	9.428	11.731	7.006	3.024	0.000	0.338	0.000	31.527
CH	27.710	174.986	121.351	12.249	4.631	0.000	0.000	340.927
CL	162.118	160.525	370.842	45.836	22.411	0.000	9.281	771.013
DO	0.000	49.140	53.955	0.000	1.553	0.165	0.000	104.813
EL	132.675	195.265	330.188	55.378	3.648	0.000	0.000	717.154
ES	0.000	115.530	121.707	0.000	0.000	0.000	0.000	237.237
EU	25.820	47.340	109.148	11.968	0.000	0.000	0.000	194.276
HU	61.358	75.404	186.444	20.315	0.000	0.000	0.000	343.521
LA	26.860	56.740	167.261	29.206	0.000	0.000	0.000	280.067
LN	0.000	172.401	175.479	0.000	5.684	0.000	0.000	353.564
LY	15.908	106.639	137.847	7.495	6.875	0.000	0.000	274.764
MI	0.000	118.043	86.852	0.000	0.554	0.000	0.000	205.449
NY	0.000	239.645	312.502	1.018	0.000	20.849	0.000	574.014
PE	75.091	0.000	80.228	55.977	1.339	0.000	0.000	212.635
ST	0.606	0.000	24.516	0.218	0.000	0.000	0.000	25.340
WA	70.221	35.975	217.084	29.838	4.944	0.000	0.000	358.062
WP	0.000	265.282	141.265	0.000	4.184	0.446	0.000	411.177
TOTALS	607.795	1,824.646	2,643.675	272.522	55.823	21.798	9.281	5,435.540

**NEVADA DEPARTMENT OF TRANSPORTATION
TOTAL MILEAGE BY COUNTY AND DISTRICT**

<u>DISTRICT I</u>	
CL	771.013
ES	237.237
LA	18.048
LN	353.564
MI	89.048
NY	<u>496.280</u>
Total	1965.190

<u>DISTRICT 2</u>	
CC	31.527
CH	340.927
DO	104.813
LY	274.764
MI	116.401
PE	164.500
ST	25.340
WA	<u>358.062</u>
Total	1416.334

<u>DISTRICT 3</u>	
EL	717.154
EU	194.276
HU	343.521
LA	262.019
NY	77.734
PE	48.135
WP	<u>411.177</u>
Total	2054.016

DISTRICT I	1965.190
DISTRICT II	1416.334
DISTRICT III	<u>2054.016</u>
GRAND TOTAL	5435.540

NEVADA'S STATE MAINTAINED NATIONAL HIGHWAY SYSTEM (NHS)

The National Highway System (NHS) includes the Interstate System, Other Principal Arterials, Strategic Highway Network (STRAHNET), Major Strategic Highway Network Connectors and Intermodal Connectors.

2018

ROUTE	COUNTY	DESCRIPTION (FROM & TO)	RURAL	URBAN	SMALL URBAN	TOTAL
IR11	CL	US93 to Foothill Drive	6.928	1.71	5.397	14.035
IR15	CL	CA STATELINE TO AZ STATELINE	80.333	35.610	7.820	123.763
IR215	CL	IR515 TO STEPHANIE LN AND WARM SPRINGS TO IR15		4.310		4.310
IR215	CL	S. VALLEY VIEW TO IR15		0.564		0.564
IR515	CL	US93/US95 @ WAGONWHEEL INTG TO IR15		20.010		20.010
IR80	WA	CA STATELINE TO WA/ST COUNTY LINE	21.872	22.590		44.462
	ST	WA/ST COUNTY LINE TO ST/LY COUNTY LINE	0.606			0.606
	LY	ST /LY COUNTY LINE TO LY/CH COUNTY LINE	8.711		7.197	15.908
	CH	LY/CH COUNTY LINE TO CH/PE COUNTY LINE	27.710			27.710
	PE	CH/PE COUNTY LINE TO PE/HU COUNTY LINE	75.091			75.091
	HU	PE/HU COUNTY LINE TO HU/LA COUNTY LINE	52.779		8.579	61.358
	LA	HU/LA COUNTY LINE TO LA/EU COUNTY LINE	26.860			26.860
	EU	LA/EU COUNTY LINE TO EU/EL COUNTY LINE	25.820			25.820
	EL	EU/EL COUNTY LINE TO THE UTAH STATELINE	121.627		11.048	132.675
IR580	CC	FROM US50/US395 JCT TO FAIRVIEW INTG		3.146		3.146
	CC	FAIRVIEW INTG TO THE CC/WA COUNTY LINE	0.264	4.097		4.361
	WA	CC/WA COUNTY LINE TO IR80	9.832	15.927		25.759
US6	MI	CA STATELINE TO MINA/BASALT (SR360) CUTOFF	11.952			11.952
	ES	JCT W/US95 COALDALE TO THE ES/NY COUNTY LINE	38.900			38.900

NEVADA'S STATE MAINTAINED NATIONAL HIGHWAY SYSTEM (NHS)

ROUTE	COUNTY	DESCRIPTION (FROM & TO)	RURAL	URBAN	SMALL URBAN	TOTAL
US6	MI	CA STATELINE TO MINA/BASALT (SR360) CUTOFF	11.952			11.952
	ES	JCT W/US95 COALDALE TO THE ES/NY COUNTY LINE	38.900			38.900
	NY	ES/NY COUNTY LINE TO THE JCT OF SR376 E OF TONOPAH	7.187			7.187
	WP	SUNNYSIDE RD SR318 TO THE UTAH STATELINE	86.687			86.687
US50	DO	CA STATELINE TO DO/CC COUNTY LINE	13.168		1.433	14.601
	CC	DO/CC COUNTY LINE TO JCT OF IR580/US395	6.609	0.893		7.502
	CC	WILLIAMS ST/US50 INTG IR580 TO CC/LY COUNTY LINE		4.129		4.129
	LY	CC/LY COUNTY LINE TO LY/CH COUNTY LINE	24.320	1.221	9.847	35.388
	CH	LY/CH COUNTY LINE TO CH/LA COUNTY LINE	98.072		8.891	106.963
	LA	CH/LA COUNTY LINE TO LA/EU COUNTY LINE	56.740			56.740
	EU	LA/EU COUNTY LINE TO EU/WP COUNTY LINE	47.340			47.340
	WP	EU/WP COUNTY LINE TO THE JCT OF US6 IN ELY	68.290			68.290
US50A	LY	US95A AT ROUNDABOUT TO LY/CH COUNTY LINE			7.827	7.827
	CH	LY/CH COUNTY LINE TO US50	9.096			9.096
US93	CL	AZ STATELINE TO IR515 & GARNET INTG RAMPS 1 & 2 TO THE CL/LN COUNTY LINE	40.727	2.275	4.837	47.839
	LN	CL/LN COUNTY LINE TO SUNNYSIDE RD SR318	50.601			50.601
	WP	JCT W/ US50 IN ELY TO WP/EL COUNTY LINE	63.267			63.267
	EL	WP/EL COUNTY LINE TO THE NV/ID STATELINE	141.760			141.760

NEVADA'S STATE MAINTAINED NATIONAL HIGHWAY SYSTEM (NHS)						
ROUTE	COUNTY	DESCRIPTION (FROM & TO)	RURAL	URBAN	SMALL URBAN	TOTAL
US95	CL	CA/NV STATELINE TO JCT WITH US93 @ RAILROAD PASS & FROM IR15 @ DWNTWN EXPWY INTG TO THE CL/NY COUNTY LINE	91.342	21.344		112.686
	NY	CL/NY COUNTY LINE TO NY/ES COUNTY LINE & ES/NY COUNTY LINE TO THE JCT W/US6 IN TONOPAH	108.454			108.454
	ES	NY/ES COUNTY LINE TO ES/NY COUNTY LINE AND FROM THE JCT WITH US6 @ COALDALE TO THE ES/MI COUNTY LINE	57.827			57.827
	MI	ES/MI COUNTY LINE TO MI/LY COUNTY LINE	92.168			92.168
	LY	MI/LY COUNTY LINE TO LY/CH COUNTY LINE	2.822			2.822
	CH	LY/CH COUNTY LINE TO THE JCT W/US50 IN FALLON AND FROM US50 TO IR80	52.804		6.123	58.927
	HU	IR80 WINNEMUCCA WEST DOWNTOWN EXIT TO THE NV/OR STATELINE	69.743		5.620	75.363
US95A	LY	JCT WITH US50A @ THE FERNLEY ROUNDABOUT TO IR80 @ E. FERNLEY INTER			0.916	0.916
US395	DO	CA STATELINE TO DO/CC COUNTY LINE	20.076	2.962	10.941	33.979
	CC	DO/CC COUNTY LINE TO THE JCT WITH IR580/US50		0.565		0.565
	WA	IR80 TO THE NV/CA STATELINE		15.896		15.896
US395A	WA	MT ROSE HWY TO PATRIOT BLVD		3.808		3.808
WILLIAMS ST. (FRCC11)	CC	FROM RUSSELL WY TO IR580		0.123		0.123
WOODFOR DS RD (SR88)	DO	CA STATELINE TO US395	1.367		6.506	7.873
ST ROSE PKWY (SR146)	CL	IR15 SOUTHERN HIGHLANDS PKWY INTG RAMPS 3&4 TO IR215 PECOS INTG RAMPS 1&2		6.622		6.622

NEVADA'S STATE MAINTAINED NATIONAL HIGHWAY SYSTEM (NHS)

ROUTE	COUNTY	DESCRIPTION (FROM & TO)	RURAL	URBAN	SMALL URBAN	TOTAL
LAKE MEAD BLVD (FRCL57)	CL	US 95 RAMP 3 TO RAINBOW BLVD		0.248		0.248
E LAKE MEAD BLVD (SR147)	CL	LOSEE RD TO CIVIC CENTER DR/EASTERN AVE		1.482		1.482
CHARLESTON BLVD (SR159)	CL	RAINBOW BLVD TO IR15		4.671		4.671
	CL	MAIN ST TO SR582 BOULDER HIGHWAY		2.072		2.072
BLUE DIAMOND/ PAHRUMP RD (SR160)	CL	LAS VEGAS BLVD TO CL/NY COUNTY LINE	32.293	10.987		43.280
	NY	CL/NY COUNTY LINE TO BOOTHILL DR IN PAHRUMP			11.086	11.086
LAUGHLIN HWY (SR163)	CL	CASINO DR TO AZ STATELINE			0.107	0.107
MOUNTAIN CITY HWY (SR225)	EL	IR80 W ELKO INTG RAMPS 3 & 4 TO SR535 IDAHO ST			0.927	0.927
E WINNEMUCCA BLVD (SR289)	HU	US95 AT MELARKEY ST TO IR80 RAMPS 3 & 4			0.749	0.749
SUNNYSIDE RD (SR318)	LN	US93 TO LN/NY COUNTY LINE	49.113			49.113
	NY	LN/NY COUNTY LINE TO NY/WP COUNTY LINE	38.912			38.912
	WP	NY/WP COUNTY LINE TO US6	22.712			22.712
MINA/BASALT CUTOFF (SR360)	MI	US6 TO US95	23.229			23.229
TONOPAH - AUSTIN HWY (SR376)	NY	US6 E OF TONOPAH TO NY/LA COUNTY LINE	81.680			81.680
	LA	NY/LA COUNTY LINE TO US50	18.048			18.048

NEVADA'S STATE MAINTAINED NATIONAL HIGHWAY SYSTEM (NHS)

ROUTE	COUNTY	DESCRIPTION (FROM & TO)	RURAL	URBAN	SMALL URBAN	TOTAL
FRWA66	WA	SR659/MCCARRAN BLVD TO NEIL RD		0.664		0.664
FRWA67	WA	NEIL RD TO SR659/MCCARRAN BLVD		0.660		0.660
N VIRGINIA ST (SR430)	WA	N MCCARRAN BLVD TO US395		3.158		3.158
PYRAMID WAY (SR445)	WA	NUGGET AVE TO DESCANSO LN / NUL OF SPARKS		12.763		12.763
E JENNINGS WAY (FREL17)	EL	IDAHO ST TO IR80 E ELKO INTG RAMPS 3 & 4			0.197	0.197
IDAHO ST (SR535)	EL	W ELKO INTG TO THE W CITY LIMITS OF ELKO AND SR225 TO SR227			3.199	3.199
LAKE MEAD PKWY (SR564)	CL	IR515 TO LAKE LAS VEGAS PKWY		6.605		6.605
BOULDER HWY (SR582)	CL	IR515 WAGONWHEEL INTG RAMPS 3 & 4 TO SHAHRA AVE		14.162		14.162
CRAIG RD (SR573)	CL	US95 TO DECATUR BLVD AND FREHNER RD TO LAS VEGAS BLVD		5.413		5.413
SAHARA AVE (SR589)	CL	RAINBOW BLVD TO BOULDER HWY SR582		7.953		7.953
TROPICANA AVE (SR593)	CL	DEAN MARTIN DR TO SR582 BOULDER HWY		7.415		7.415
RAINBOW BLVD (SR595)	CL	TROPICANA AVE (SR593) TO RAMP 2 @ US95		5.366		5.366
RANCHO RD (SR599)	CL	REDONDO AVE TO 0.280 MILES N OF N RAINBOW BLVD		6.947		6.947
RANCHO RD (RM10007/RM10009)	CL	CONNECTING RAMPS TO US 95		1.237		1.237
NELLIS BLVD (SR612)	CL	TROPICANA AVE TO LAS VEGAS BLVD		9.400		9.400

NEVADA'S STATE MAINTAINED NATIONAL HIGHWAY SYSTEM (NHS)

ROUTE	COUNTY	DESCRIPTION (FROM & TO)	RURAL	URBAN	SMALL URBAN	TOTAL
EASTERN AVE/CIVIC CENTER (FRCL53)	CL	RAMPS 1&2 TO RAMPS 3&4 IR515		0.170		0.170
4TH ST (FRWA62)	WA	0.028 MILES W OF IR580 TO 0.030 MILES E OF IR580		0.058		0.058
PRATER WAY (SR647)	WA	GALETTI WY TO E ROW OF IR80 NEAR VIEW ST		0.182		0.182
GLENDALE AVE (SR648)	WA	KIETZKE LN TO MCCARRAN BLVD (SR659)		2.651		2.651
PLUMB LANE (SR653)	WA	KIETZKE LN TO TERMINAL WY		0.588		0.588
MCCARRAN BLVD (SR659)	WA	MCCARRAN, FROM IR580 CLOCKWISE W,N,E,S BACK TO IR580		23.031		23.031
KIETZKE LN (SR667)	WA	S VIRGINIA ST TO KUENZLI ST		3.301		3.301
VISTA BLVD (FRWA08)	WA	IR80 TO 0.030 MILES N OF RAMPS 3 & 4		0.104		0.104
DEL MONTE LN - NEIL RD (FRWA44)	WA	W ROW OF IR580 TO THE E ROW OF IR580		0.188		0.188
DAMONTE RANCH PKWY (FRWA49)	WA	W ROW OF IR580 TO THE E ROW OF IR580		0.204		0.204
SPARKS BLVD (FRWA53)	WA	IR80, RAMPS 1 & 2 SPARKS BLVD. INTG TO N ROW FENCE		0.211		0.211
WELLS AVE (FRWA54)	WA	0.023 MILES S OF IR80 RAMPS 1 & 2 TO 0.025 MILES N OF IR80 RAMPS 3 & 4		0.110		0.110
ODDIE BLVD (FRWA58)	WA	0.022 MILES W OF US395 RAMP 4 TO 0.041 MILES E OF US395 RAMP1		0.165		0.165
STEAD BLVD (SR673)	WA	FRWA23 TO 0.095 MILES N OF US395 RAMPS 3 & 4		0.390		0.390
UNION LN (SR720)	CH	US95 TO PASTURE RD.			3.010	3.010
USA PKWY (SR439)	LY	US50 @ THE OPAL AVE. ROUNDABOUT TO LY/ST COUNTY LINE	8.551			

NEVADA'S STATE MAINTAINED NATIONAL HIGHWAY SYSTEM (NHS)

ROUTE	COUNTY	DESCRIPTION (FROM & TO)	RURAL	URBAN	SMALL URBAN	TOTAL
USA PKWY (SR439)	ST	LY/ST County line to the ST/WA County line	10.590			
USA PKWY (SR439)	WA	ST/WA COUNTY LINE TO IR80, RAMPS 3 & 4	0.116			
INTERMODAL CONNECTORS						
McCARRAN INT'L. AIRPORT/ AIRPORT CONNECTOR (SR171)	CL	McCARRAN INTER AIRPORT TO IR215		0.693		0.693
FRWA51/ MATLEY LN	WA	PLUMB LANE TO VILLANOVA DRIVE		0.243		0.243
		TOTALS	2012.674	298.042	105.369	2405.495

Note: The totals above reflect the State maintained portion of the NHS System. Excluded in the totals are the State Owned, Collector/Distributor roads and 156.070 miles of non-State maintained roads. You can find a list of the entire NHS System on the Roadway Systems SharePoint page.

ACRONYMS AND ABBREVIATIONS

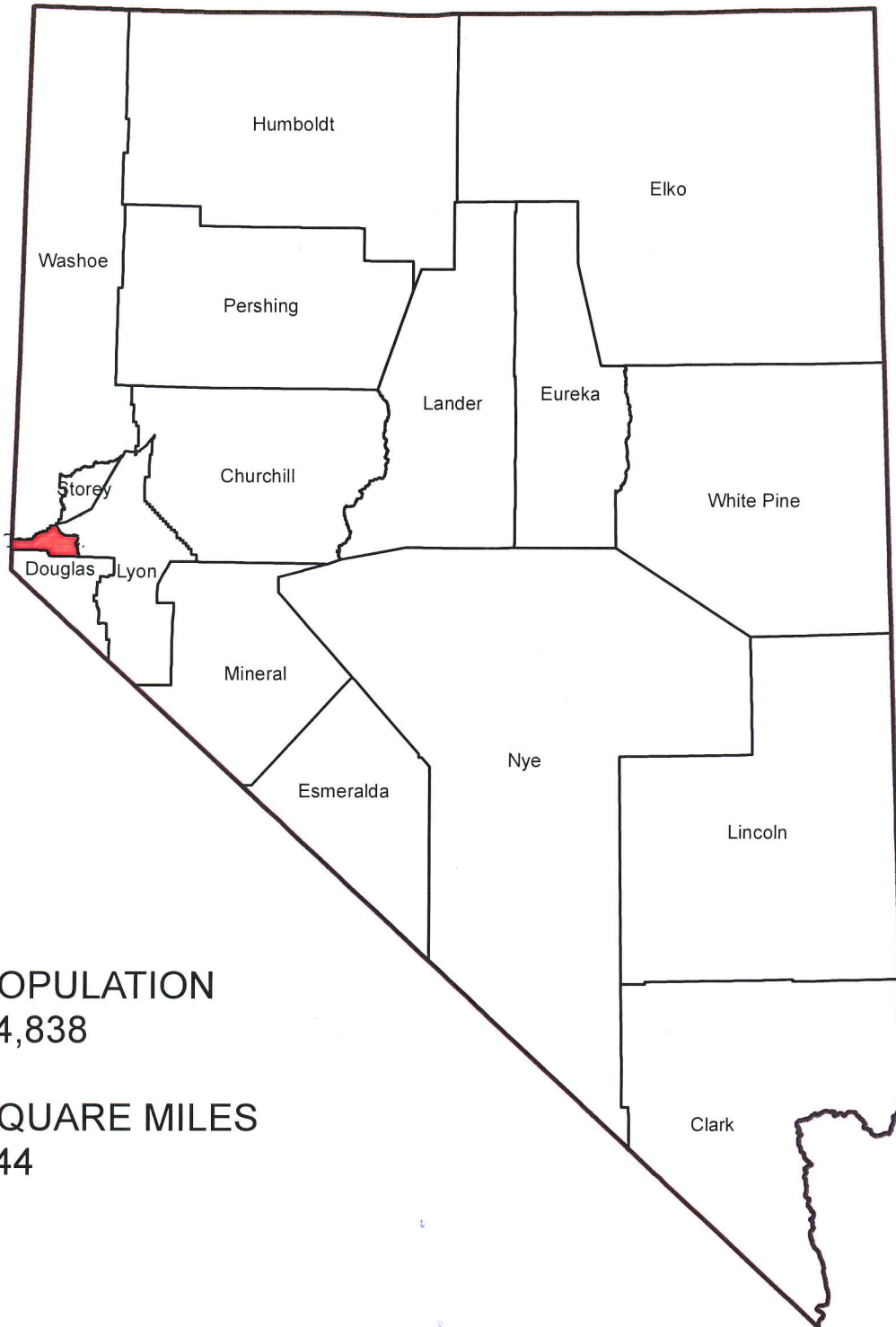
<u>ROUTE</u> <u>ACRONYMS</u>	<u>MEANING</u>	<u>ACRONYMS</u>	<u>MEANING</u>
AR	Access Road	A/Alt	Alternate
ER	Escape Ramp	BLM	Bureau of Land Management
FR	Frontage Road	BOP	Beginning of Pavement
IR	Interstate Route	C/D	Collector/Distributor Route
RP	Rest Park	C/L	Centerline
SP	State Park Road	Ct	Court
SR	State Route	Cum	Cumulative
US	United States Route	E and ECL	East and East City Limits
C/D	Collector/Distributor	EB	East Bound
		ER	Escape Ramp
		EOP	End of Pavement
		EUL	East Urban Limit
		Fwy	Freeway
		Ft/ft	Feet
		FR	Frontage Road
		Hwy	Highway
		Intg	Interchange
		Jct	Junction
		Ln	Lane
		Maint	Maintenance
		Mtn	Mountain
		MP	Milepost Panel
		N	North
		NB	North Bound
		NUL	North Urban Limit
		PED	Pedestrian
		RMID	Route Master ID
		ROW	Right-Of-Way
		RR	Rail Road
		S	South
		SB	South Bound
		Sep	Separation
		SU	Small Urban Mileage
		SUL	South Urban Limit
		U	Urban Mileage
		U*	Urbanized Mileage
		W	West
		WB	West Bound
		WUL	West Urban Limit
		Xing	Crossing

<u>ABBREVIATIONS</u>	<u>COUNTY</u>
CC	Carson City
CH	Churchill
CL	Clark
DO	Douglas
EL	Elko
ES	Esmeralda
EU	Eureka
HU	Humboldt
LA	Lander
LN	Lincoln
LY	Lyon
MI	Mineral
NY	Nye
PE	Pershing
ST	Storey
WA	Washoe
WP	White Pine

<u>RURAL / SMALL URBAN</u> <u>URBAN / URBANIZED</u> <u>POPULATION DESIGNATIONS</u>
Rural: 0-4,999
Small Urban (SU): 5,000 - 49,999
Urban (U): 50,000-199,999
Urbanized (U*): 200,000 +

SECTION 2
COUNTY MILEAGE AND MAPS

CARSON CITY



POPULATION
54,838

SQUARE MILES
144

CARSON CITY

NEW SYSTEM & TERMINI

MILEAGE

IR580 - RMID #4 & 406 - S-N

Jct of US50/US395/SR529 to US50/Williams St.	U	5.067
US50/William St. to NUL of Carson City 0.264 miles south of CC/WA County Line	U	4.097
NUL of Carson City to CC/WA County Line		<u>0.264</u>
IR580 TOTAL		9.428

IR TOTAL 9.428

US50 - RMID #7 & 1686 - W-E

DO/CC County Line to the CC/DO County Line		6.144
DO/CC County Line to the Jct of US50/US395/SR529	U	0.893
US50/Williams St. to the CC/LY County Line	U	<u>4.129</u>
US50 TOTAL		11.166

US395 - RMID #6 & 412 - S-N

DO/CC County Line to the Jct of US50/US395/SR529	U	0.565
--	---	-------

US TOTAL 11.731

SR28 - North Shore Rd. (Lake Tahoe) - RMID #57 - S-N

DO/CC County Line to CC/WA County Line		3.987
--	--	-------

SR518 - Snyder Ave. - RMID #111 - W-E

SR529/S. Carson St. to 0.011 miles east of Jacobsen Way	U	1.022
---	---	-------

Note: Will be relinquished to Carson City in early 2018

SR529 - Carson St. - RMID #114 - S-N

Jct of US50/US395/SR529 to the south R/W line of Fairview Dr.	U	1.997
--	---	-------

Note: Will be relinquished to Carson City in early 2018

SR TOTAL 7.006

Carson City County Totals

IR	9.428
US	11.731
SR	7.006
FR	3.024
AR	<u>0.338</u>
	31.527

CARSON CITY

ROUTE	RMID	DESCRIPTION		MILEAGE
<u>ACCESS ROADS</u>				
ARCC01	11160	From the Warm Springs prison parking lot to 5th St.	U	0.177
ARCC02	11176	Oregon St., from Wright Way to Little Ln. (Not a through street)	U	0.161
AR TOTAL				0.338
<u>ESCAPE RAMPS</u>				
ERCC21		Escape Ramp on US50, 4.700 miles west of Jct US395	U	0.330*
ERCC22		Escape Ramp on US50, 0.800 miles west of Jct US395	U	0.337*
* not included in road inventory mileage				
<u>FRONTAGE ROADS</u>				
FRCC01	208	Segment 1: 0.096 miles south of Clear Creek Rd., east side of US395 to Snyder Ave.	U	0.773
		Segment 2: Roventini Way to Clearview Dr.	U	0.074
		Segment 3: East of SR529/S. Carson St. past Koontz Ln./Moses Ave. to SR529/S. Carson St. near Sonoma St.	U	<u>0.533</u>
FRCC01 Total				1.380
FRCC04	219	Little Lane, from S. Stewart St. to S. Roop St.	U	0.178
FRCC05	221	Wright Way, from S. Stewart St. to Oregon St.	U	0.127
FRCC06	281	Junction Dr., from the gate @ the State Material Deposit to 0.054 miles north of Roland St.	U	0.426
FRCC07	1696	Tahoe Golf Club Dr., from 0.018 miles south of FRCC08 @ R/W fence to US50 westbound	U	0.149
FRCC08	1695	Tahoe Golf Club Dr., from FRCC07 to US50 eastbound	U	0.082
FRCC09	11175	Oregon St., from Roop St. to Wright Way	U	0.154
FRCC10	11188	N. Carson St., from north R/W line of Arrowhead Dr./US395 Control of Access to the gore of NB on-ramp @ US395 Control of Access, 0.266 miles north of Arrowhead Dr.	U	0.266
FRCC11	11189	Williams St., from Russell Way Control of Access/R/W fence to centerline of Carson City bypass	U	0.123
FRCC17	11259	College Pkwy., from the west IR580 R/W to the east IR580 R/W	U	0.139
FR TOTAL				3.024








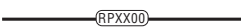









CARSON CITY

ROUTE	DESCRIPTION	MILEAGE
--------------	--------------------	----------------

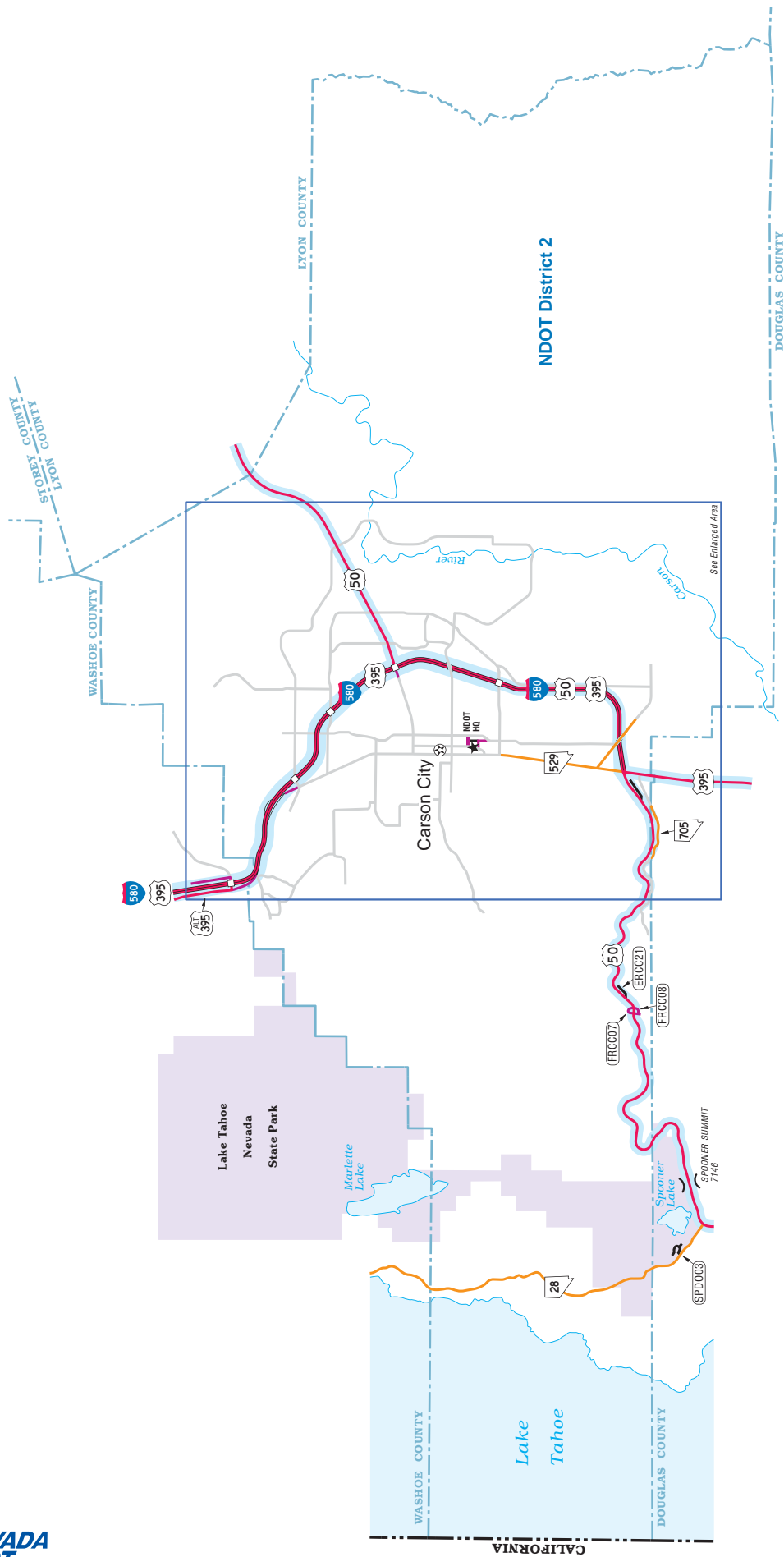
PARK AND RIDE

US50	At the Jct of IR580 and Spooner Summit	
------	--	--

Map Legend

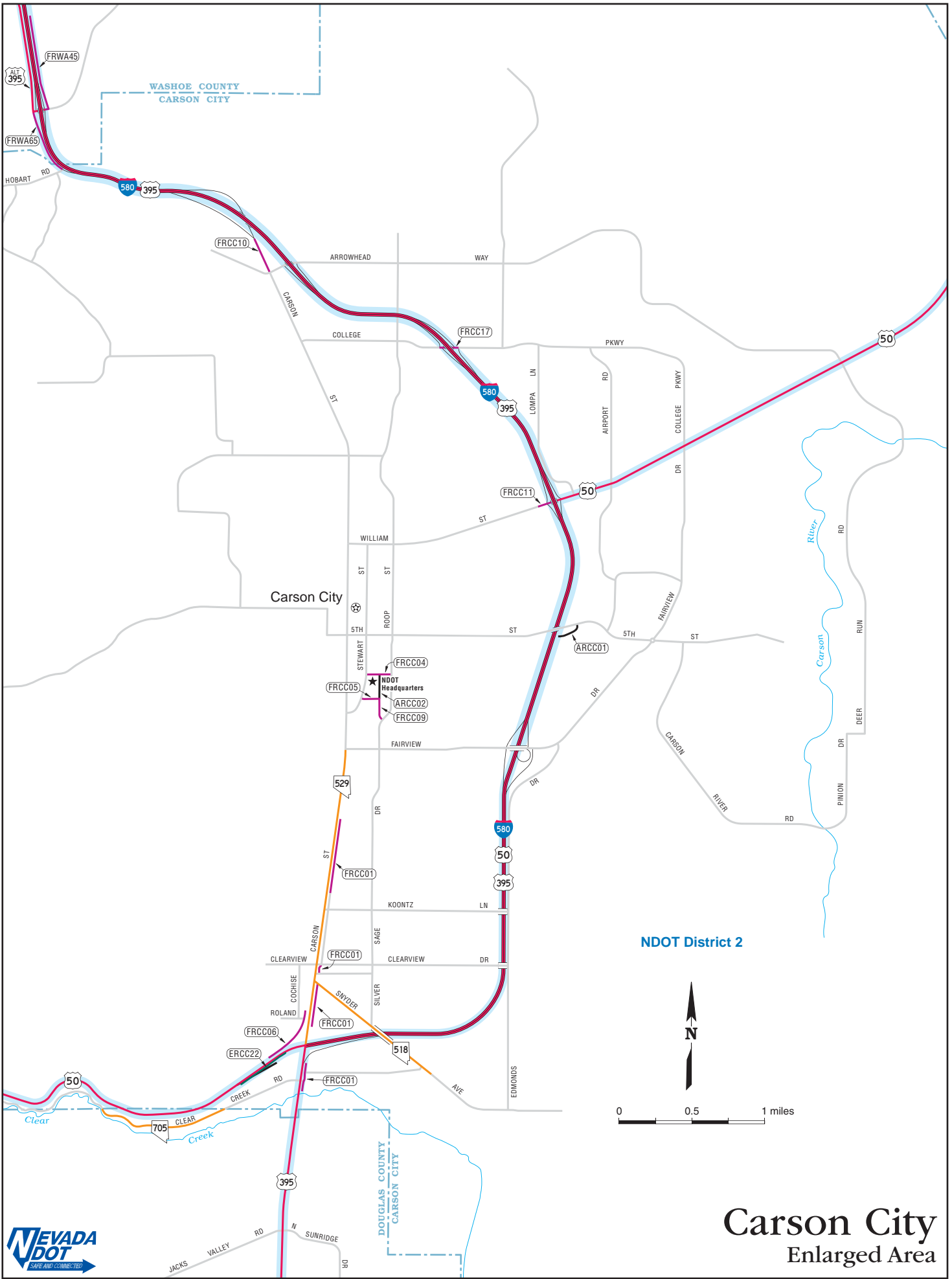
	State maintained portion of the National Highway System (NHS)
	Non-maintained portion of the National Highway System (NHS)
<p>Interchange number and interchange symbol</p> 	Interstate route or controlled access
	United States route
	Nevada State route
	Frontage road
	Collector / Distributor road
	State park, rest park, escape ramp and other
	Ramp
	Non-maintained route (reference only)
	Proposed route
	Enlarged area boundary
	NDOT Maintenance District boundary
	NDOT Maintenance Station (staffed only)
	State Capital
	City, Town or Site
	Rest Park

NOTE: The new NHS maps are located on the Roadway Systems Sharepoint site.



CALIFORNIA

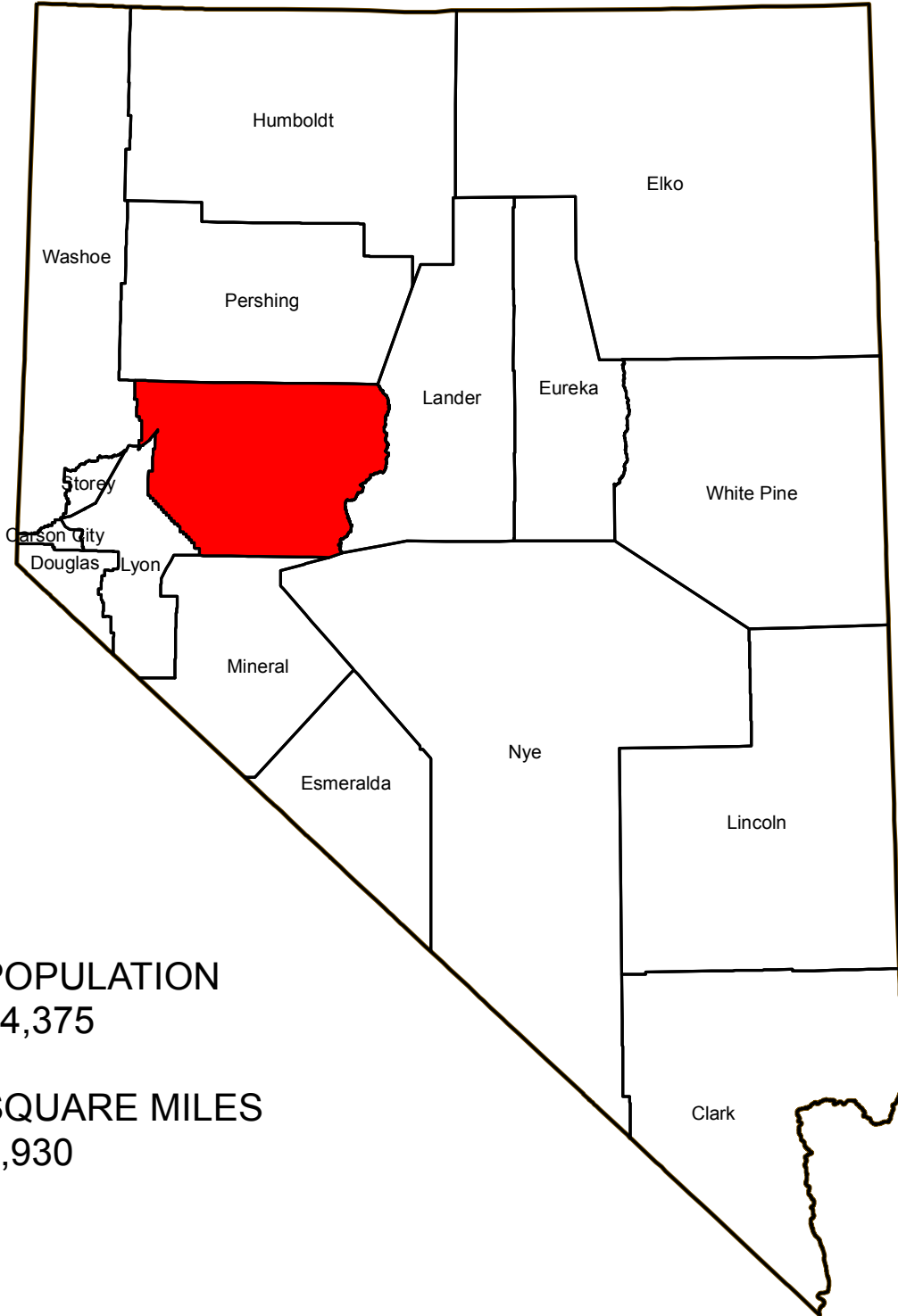
Carson City



Carson City

Enlarged Area

CHURCHILL COUNTY



POPULATION
24,375

SQUARE MILES
4,930

CHURCHILL COUNTY

<u>NEW SYSTEM & TERMINI</u>		<u>MILEAGE</u>
<u>IR80 - RMID #5 & 407 - W-E</u>		
LY/CH County Line to CH/PE County Line		27.710
	IR TOTAL	27.710
<u>US50 - RMID #7 - W-E</u>		
LY/CH County Line to WUL Fallon @ Trento Ln.		12.839
WUL Fallon @ Trento Ln. to EUL Fallon @ Rio Vista St.	SU	8.891
EUL Fallon @ Rio Vista St. to CH/LA County Line		<u>85.233</u>
	US50 TOTAL	106.963
<u>US50A - RMID #8 & 1692 - W-E</u>		
LY/CH County Line to Leeteville Jct @ US50		9.096
<u>US95 - RMID #12 - S-N</u>		
LY/CH County Line to SUL Fallon @ SR720/Union Ln.		21.917
SUL Fallon @ SR720/Union Ln. to US50	SU	4.008
US50 to NUL of Fallon @ Old River Rd.	SU	2.115
NUL of Fallon @ Old River Rd. to IR80, Ramps 3 & 4		<u>30.887</u>
	US95 TOTAL	58.927
	US TOTAL	174.986
<u>SR115 - Harrigan Rd. - RMID #14 - S-N</u>		
SR119/Berney Rd. to SUL of Fallon @ SR720/Union Ln.		0.988
SUL of Fallon @ SR720/Union Ln. to East Stillwater Rd.	SU	<u>3.798</u>
		4.786
<u>SR116 - Stillwater Rd. - RMID #15 - W-E</u>		
US50 to 10.545 miles east near Stillwater National Wildlife Refuge		10.545
<u>SR117 - Sheckler Rd. - RMID #16 - W-E</u>		
US50 to US95/Taylor St.	SU	6.914
<u>SR118 - Wildes Rd. - RMID #17 - W-E</u>		
SR115/Harrigan Rd. to EUL of Fallon @ 0.010 miles east of SR120/Pasture Rd.		
	SU	2.325
EUL of Fallon @ 0.010 miles east of SR120/Pasture Rd. to 1.167 miles east of SR120/Pasture Rd. @ pavement change		<u>1.157</u>
		3.482
<u>SR119 - Berney Rd.- RMID #18 - W-E</u>		
US95 to Beach Rd.		4.042
<u>SR120 - Pasture Rd.- RMID #19 - S-N</u>		
US95 to SR119/Berney Rd.		6.257

CHURCHILL COUNTY

NEW SYSTEM & TERMINI

MILEAGE

SR121 - Dixie Valley Rd.- RMID #20 - S-N

US50 to 0.093 miles north of Settlement Rd. @ EOP 27.017

SR361 - Gabbs Valley Rd.- RMID #79 - S-N

MI/CH County Line to US50 15.687

SR715 - McLean Ln. - RMID #155 - S-N

SR117/Sheckler Rd. to US50 SU 2.124

SR718 - Curry Rd./ Lone Tree Rd. - RMID #156 - W-E

0.839 miles south of Lone Tree Rd. to Lone Tree Rd. 0.839
 Curry Rd. to US95 2.103
2.942

SR720 - Union Ln./ Pasture Rd. - RMID #157 - W-E

US95 to Pasture Rd. SU 3.010
 North on Pasture Rd. to MP 3.25 SU 0.248
3.258

SR722 - Carroll Summit Rd. - RMID #158 - W-E

US50 near Eastgate to CH/LA County Line 16.555

SR723 - Soda Lake Rd. - RMID #159 - S-N

US50 to Cox Rd. SU 2.016

SR726 - Old River Rd. /Bafford Ln. - RMID #160 - W-E

US95 to Jct of Bafford Ln./Old River Rd. SU 0.784
 Jct of Bafford Ln./Old River Rd. to 1.045 miles east SU 1.027
1.811

SR839 - Nevada Scheelite Mine Rd. - RMID #186 - S-N

MI/CH County Line to US50 13.915

SR TOTAL 121.351

Churchill County Totals

IR	27.710
US	174.986
SR	121.351
FR	12.249
SP	4.631
	<u>340.927</u>

CHURCHILL COUNTY

ROUTE	RMID	DESCRIPTION	MILEAGE
<u>FRONTAGE ROADS</u>			
FRCH01	273	FRCH02, south side IR80, Nightingale Intg, Exit #65 to FRCH06, north side IR80	0.280
FRCH02	283	FRCH01, south side IR80, Nightingale Intg, Exit #65 to 6.126 miles east of FRCH01 @ EOP	6.126
FRCH03	284	2.575 miles west of CH/PE County Line, north side IR80, Miriam Grade Sep to CH/PE County Line, south side of IR80	2.575
FRCH04	285	R/W post & monument north side of IR80, Toy Grade Sep, Toulon Intg, Exit #93 to CH/PE County Line north side of IR80	0.600
FRCH06	269	0.039 miles west of FRCH01, north side IR80, Nightingale Intg, Exit #65 to 2.432 miles east of FRCH01 @ R/W monument/EOP north side of IR80	2.471
FRCH07	275	0.010 miles south of Ramps 1 & 2 @ cattleguard, south side of IR80, Jessup Intg, Exit #78 to 0.012 miles north of Ramps 3 & 4 @ cattleguard, north side of IR80	0.197
FR TOTAL			12.249
<u>REST PARK</u>			
RPCH05	11055	Trinity Rest Park, Jct IR80/US95 Intg (RP806)	0.220
RPCH05B	11118	Trinity Rest Park, Additional Truck Parking (RP806)	0.146
RP TOTAL			0.366
<u>STATE PARKS</u>			
<u>LAHONTAN STATE PARK RECREATION AREA</u>			
SPCH15	1536	Lake Lahontan marina boat ramp road from US50 to 0.038 miles east	0.038
SPCH15B	1537	Lake Lahontan marina boat ramp loop, from SPCH15 to SPCH15 (one way)	0.166
SPCH15C	1538	Lake Lahontan marina boat ramp loop turn around connector from SPCH15B to SPCH15B (one way)	0.010
SPCH15D	1539	Lake Lahontan marina boat ramp, from SPCH15B to end of boat ramp (one way)	0.049
SPCH16	1540	Lake Lahontan main park road from BOP, 2.880 miles south of US50 to US50	2.880
SPCH16B	1541	Lake Lahontan beach 1 area road from the main park road to 0.221 miles north	0.221
SPCH16C	1542	Lake Lahontan beach 1 area camping loop from SPCH16B to SPCH16B (one way)	0.122

CHURCHILL COUNTY








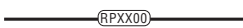









<u>ROUTE</u>	<u>RMID</u>	<u>DESCRIPTION</u>	<u>MILEAGE</u>
<u>STATE PARKS</u>			
<u>LAHONTAN STATE RECREATION AREA</u>			
SPCH16D	1543	Lake Lahontan beach 1 area sanitation loop from SPCH16B to SPCH16B (one way)	0.053
SPCH17	1544	Lake Lahontan Dam overlook road from 0.236 miles south of US50 to US50	0.236
SPCH17B	1545	Lake Lahontan Dam overlook east parking loop from SPCH17 to SPCH17 (one way)	0.034
SPCH17C	1546	Lake Lahontan Dam overlook Historical Marker loop from SPCH17 to SPCH17	0.081
SPCH17D	1547	Lake Lahontan Dam overlook west parking loop access from SPCH17 to SPCH17	0.026
SPCH17E	1548	Lake Lahontan Dam overlook west parking loop from SPCH17D to SPCH17D	0.163
SPCH18	1549	Lake Lahontan Dist.3 road from the dam to the main park road	0.515
SPCH18B	1550	Lake Lahontan Dist. 3 road access from SPCH18, District 3 road to US50	0.037

SP TOTAL 4.631

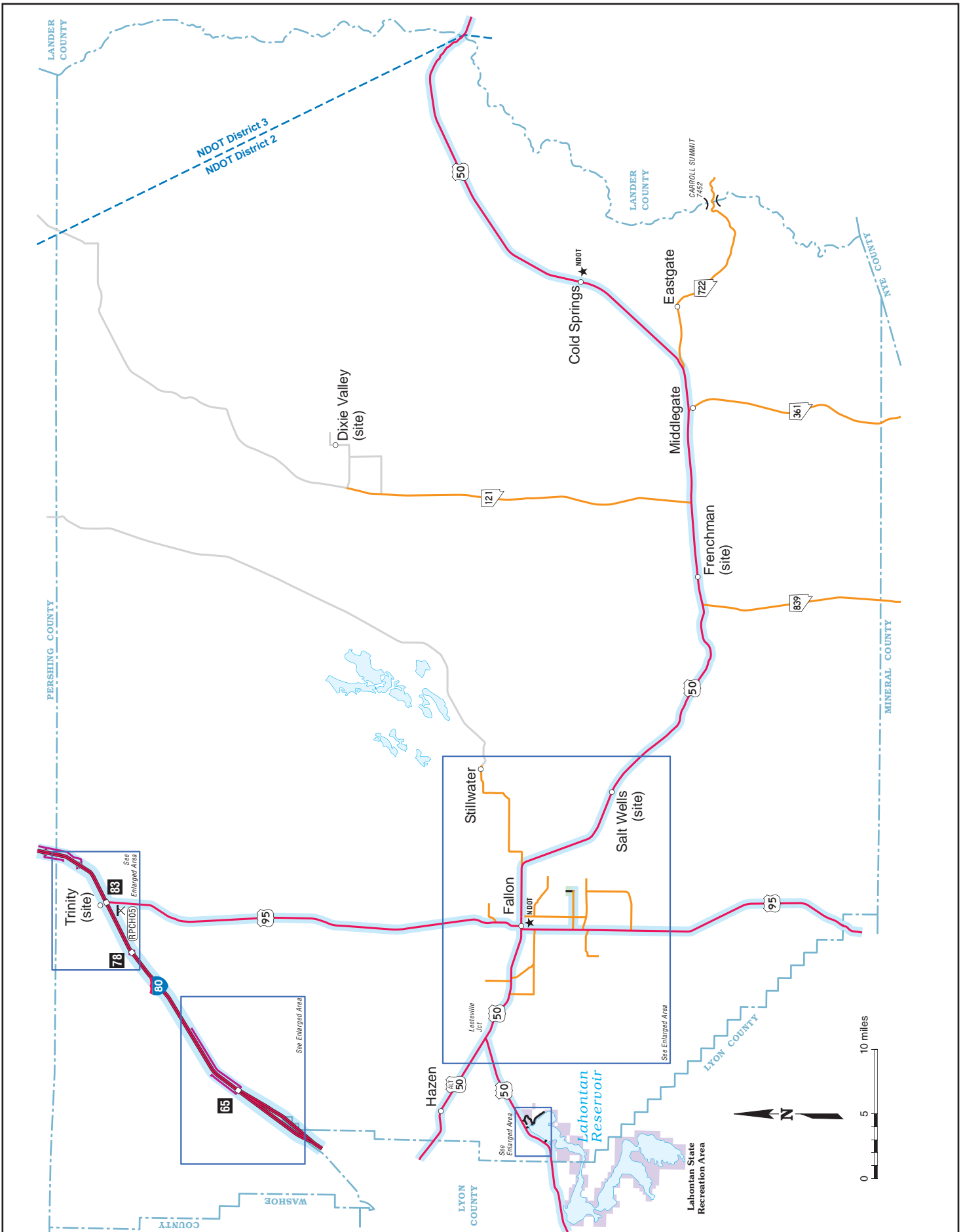
PARK AND RIDE

US95 North of Fallon

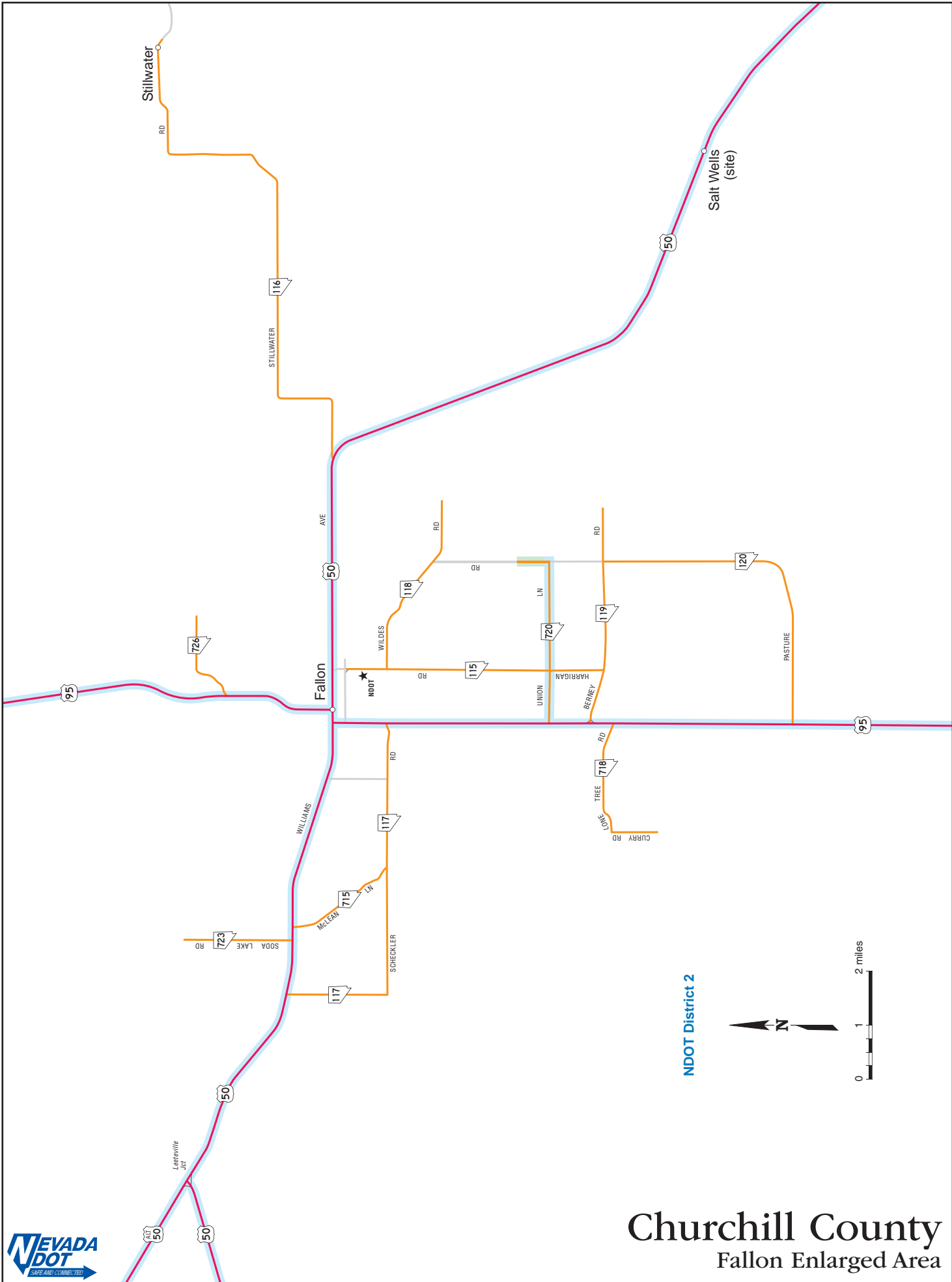
Map Legend

	State maintained portion of the National Highway System (NHS)
	Non-maintained portion of the National Highway System (NHS)
<p>Interchange number and Interchange symbol</p> 	Interstate route or controlled access
	United States route
	Nevada State route
	Frontage road
	Collector / Distributor road
	State park, rest park, escape ramp and other
	Ramp
	Non-maintained route (reference only)
	Proposed route
	Enlarged area boundary
	NDOT Maintenance District boundary
	NDOT Maintenance Station (staffed only)
	State Capital
	City, Town or Site
	Rest Park

NOTE: The new NHS maps are located on the Roadway Systems Sharepoint site.

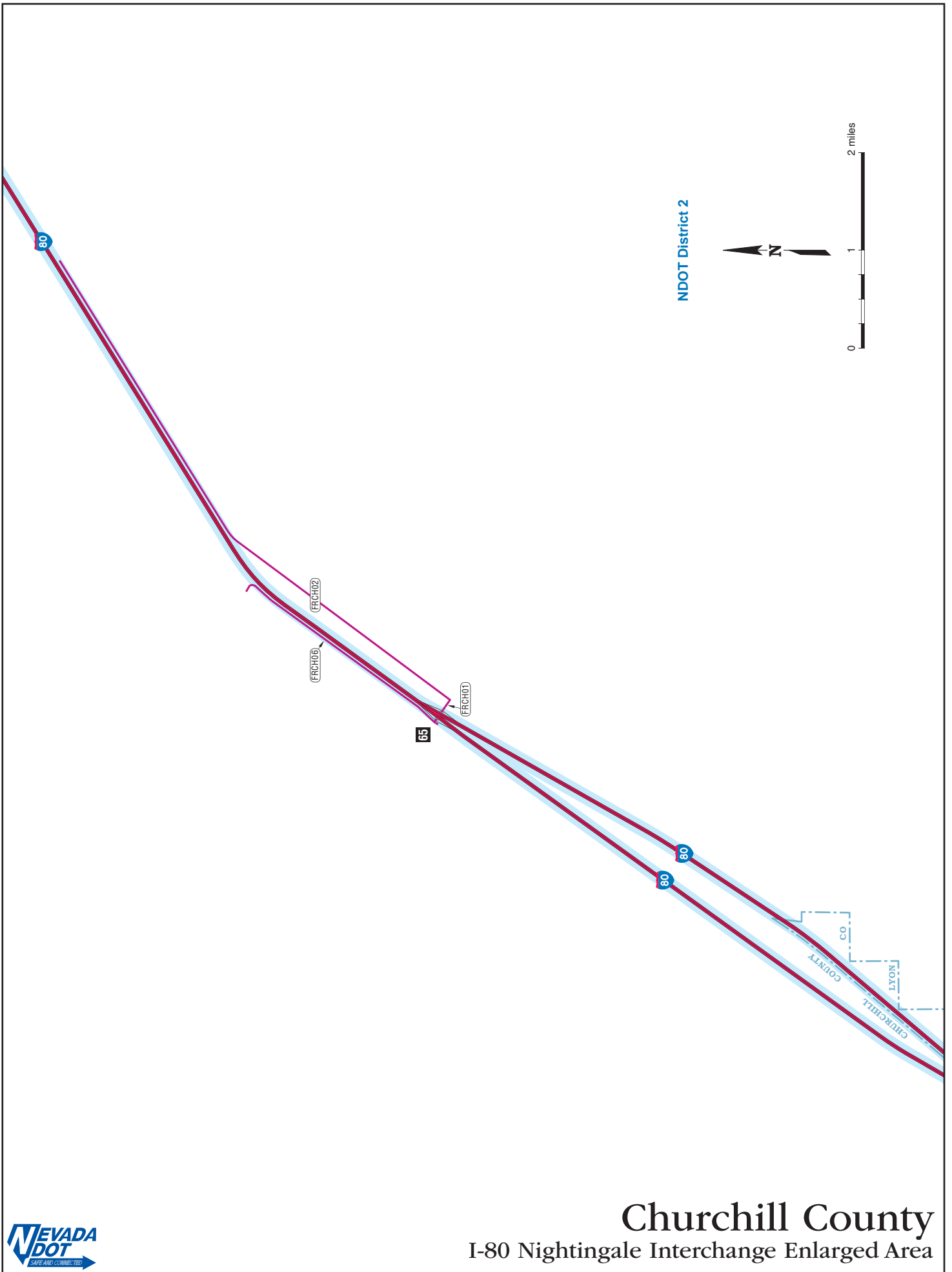


Churchill County



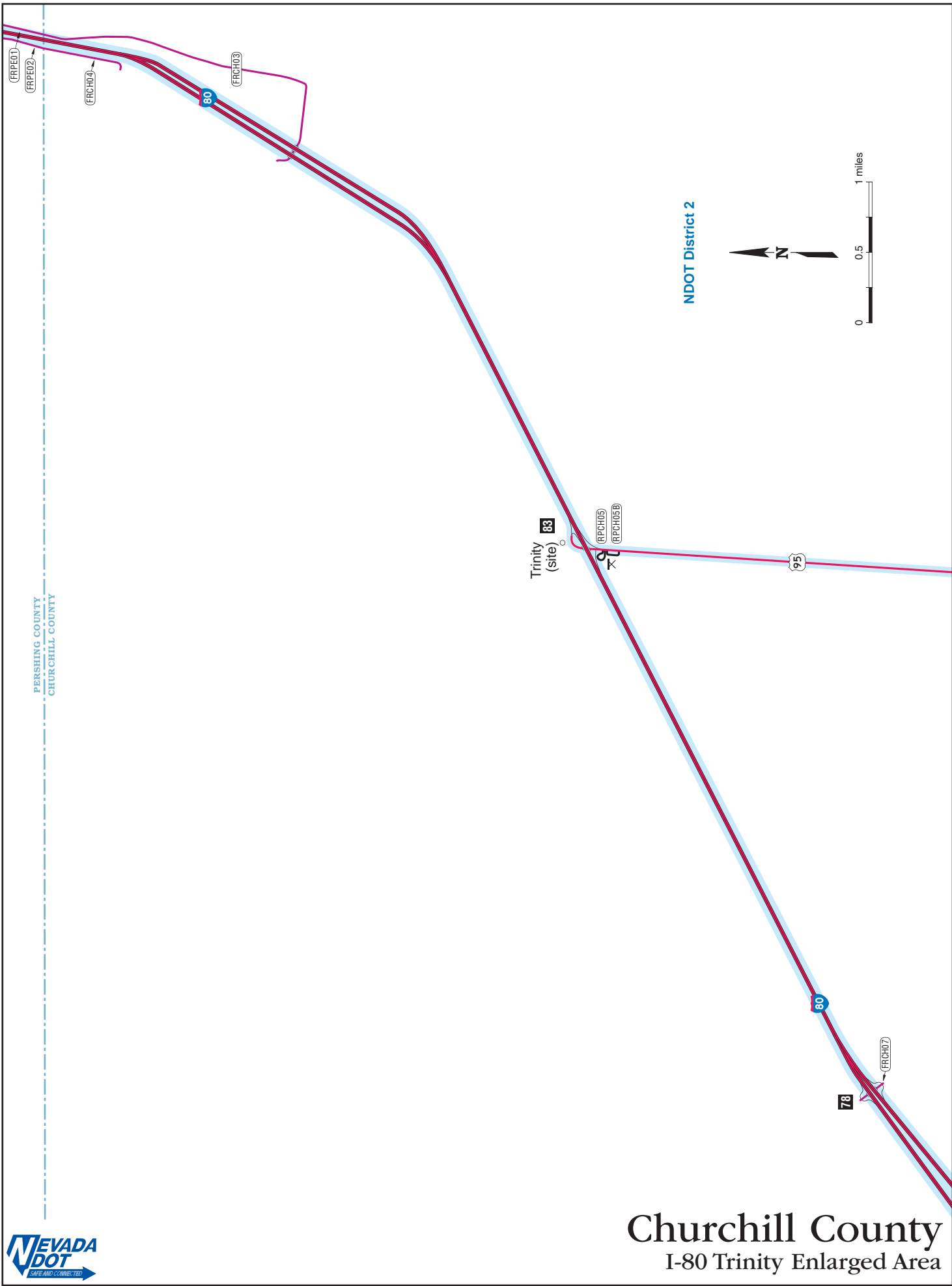
Churchill County

Fallon Enlarged Area



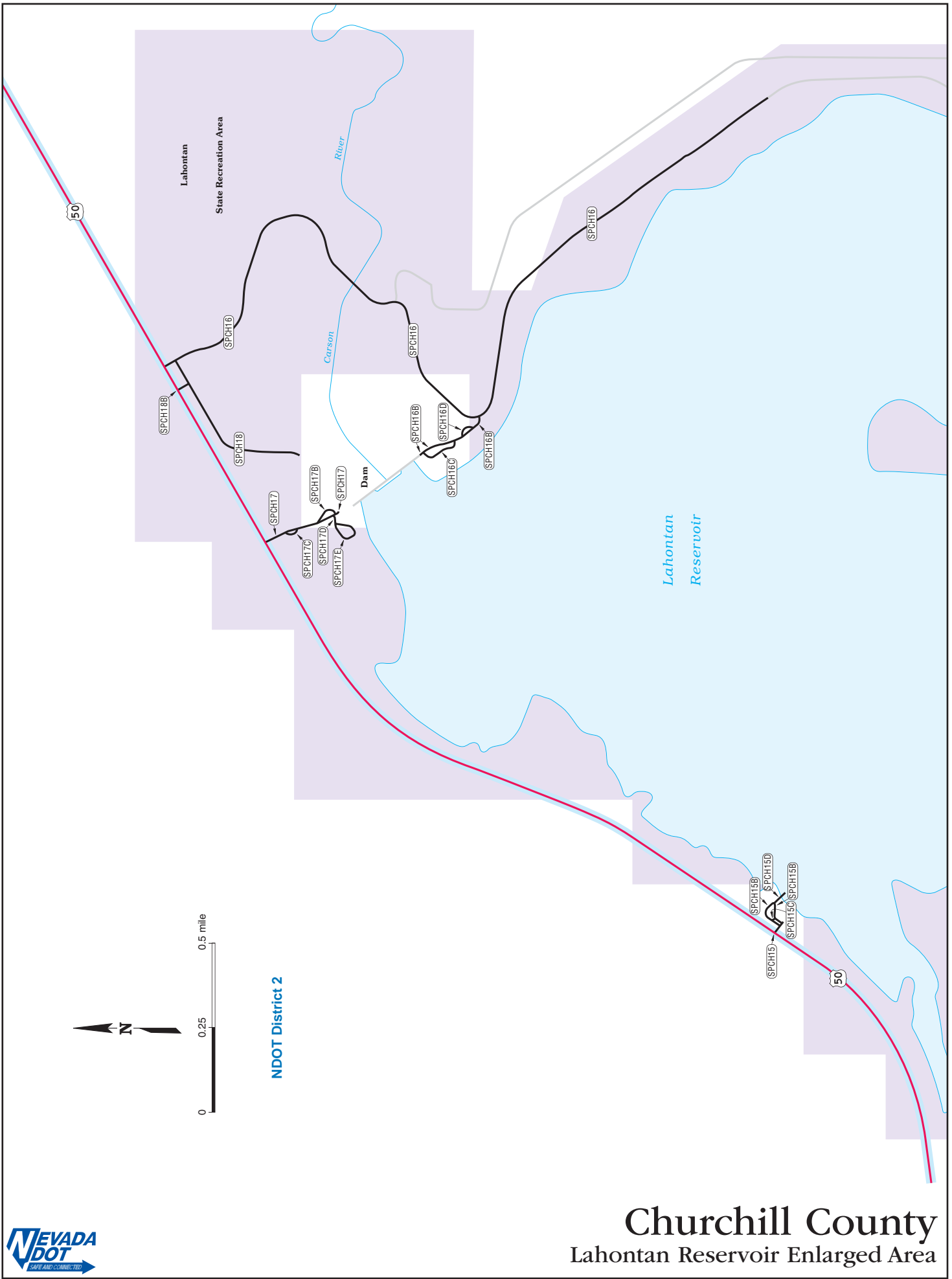
Churchill County

I-80 Nightingale Interchange Enlarged Area



Churchill County

I-80 Trinity Enlarged Area



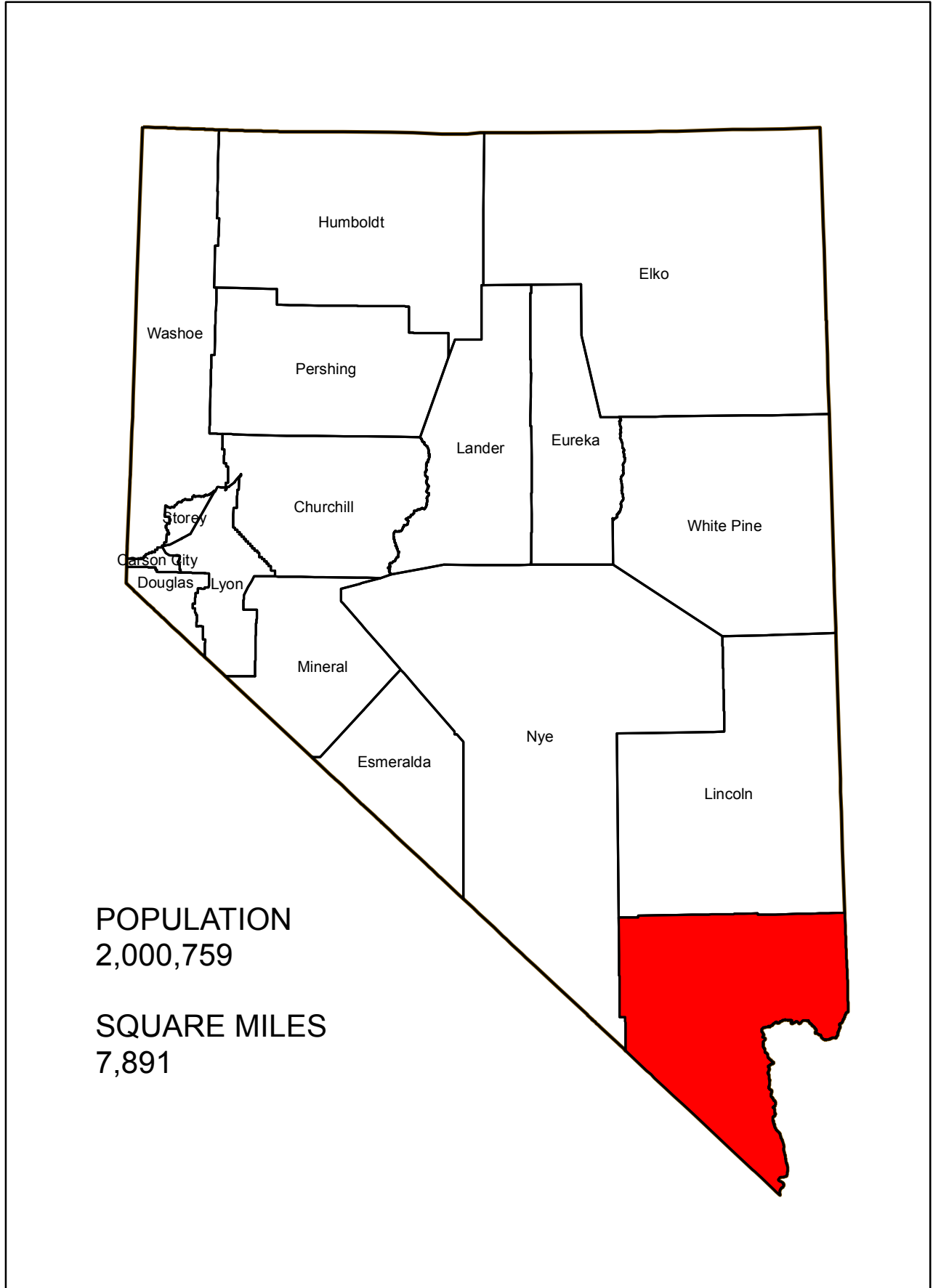
NDOT District 2

Churchill County

Lahontan Reservoir Enlarged Area



CLARK COUNTY



CLARK COUNTY

NEW SYSTEM & TERMINI

MILEAGE

IR11 - RMID #11383 & 11384 - S-N

US93 to EUL of Boulder City		5.153
EUL of Boulder City to SUL of Boulder City	SU	1.352
SUL of Boulder City to SUL of Boulder City	SU	2.546
SUL of Boulder City to WUL of Boulder City	SU	1.499
WUL of Boulder City to to EUL of Las Vegas		1.775
EUL of Las Vegas to Foothill Dr.	U*	<u>1.710</u>
IR11 TOTAL		14.035

IR15 - RMID #1 & 403 - S-N

CA/NV State Line to the SUL of Las Vegas @ county cum mile 22.827		22.827
SUL of Las Vegas to NUL of Las Vegas @ county cum mile 58.437	U*	35.610
NUL of Las Vegas to the SUL of Mesquite @ county cum mile 115.943		57.506
SUL of Mesquite to the NV/AZ State Line	SU	<u>7.820</u>
IR15 TOTAL		123.763

IR15 COLLECTOR/DISTRIBUTOR ROADS

IR15NCD1- RMID #11273 - S-N

0.755 miles south of the SR160/Blue Diamond Rd., Ramp 1 to the Ramps @ IR215, Eastbound and Westbound	U*	2.147 *
---	----	---------

IR15NCD2 - RMID #11274 - S-N

IR215, Structure I-1983N north to IR15,Tropicana Intg, Structure I-796	U*	2.551 *
--	----	---------

IR15SCD1- RMID #11272 - N-S

0.020 miles north of FRCL25/Warm Springs Rd., south to 0.062 miles south of SR160/Blue Diamond Rd. @ IR15S	U*	1.017 *
--	----	---------

IR15SCD2 - RMID #11271 - N-S

IR15 Tropicana Intg (one way southbound) to the leading edge of structure I-983 @ IR215 (not described in cardinal direction)	U*	2.530 *
---	----	---------

* not included in Interstate Route inventory mileage

IR215 - RMID #2 & 404 - S-N

Ramp 1 of IR515 to Stephanie Ln.	U*	1.890
Warm Springs Intg to IR15 (NDOT maintained, Clark County owned)	U*	<u>2.420</u>
IR215 TOTAL		4.310

CLARK COUNTY

NEW SYSTEM & TERMINI

MILEAGE

IR515 - RMID #3 & 405 - S-N

Boulder Hwy. @ Wagonwheel Intg, to Lake Mead Pkwy.	U*	5.574
Lake Mead Pkwy. to Tropicana Ave.	U*	6.282
Tropicana Ave. to Boulder Hwy.	U*	2.540
Boulder Hwy. to N Las Vegas Blvd.	U*	4.632
N Las Vegas Blvd. to IR15	U*	<u>0.982</u>
IR515 TOTAL		20.010

IR TOTAL 162.118

US95 - RMID #12 & 414 - S-N

CA/NV State Line to US93		56.229
Spaghetti Bowl to NUL Las Vegas @ county cum mile 79.425	U*	21.344
NUL Las Vegas @ county cum mile 79.425 to the CL/NY County Line		<u>35.113</u>
US95 TOTAL		112.686

US93 - RMID #10 & 413 - S-N

AZ/NV State Line on the Colorado River Bridge to the NUL of Boulder City @ county cum mile 4.875		4.875
NUL Boulder City to the WUL Boulder City @ county cum mile 9.712	SU	4.837
WUL of Boulder City @ cum mile 9.712 to SUL of Las Vegas @ county cum mile 10.994 west of the Jct of US95		1.282
SUL of Las Vegas @ county cum mile 11.007 to the beginning of IR515 @ the Wagon Wheel Intg	U*	2.275
IR15, Garnet Intg, Ramps 1 & 2 to CL/LN County Line		<u>34.570</u>
US93 TOTAL		47.839

CLARK COUNTY

NEW SYSTEM & TERMINI

MILEAGE

US95 COLLECTOR/DISTRIBUTOR ROADS

US95SCD1 - RMID 11342 - N-S

0.164 miles North of the W. Ann Rd. Intg to 0.080 miles South of the Jct of CC215

U*

1.036 *

* not included in US Route inventory mileage

US TOTAL

160.525

SR146 - St. Rose Parkway - RMID #23 - W-E

Southern Highlands Pkwy, IR15, Exit #27, Ramps 3 & 4 to IR215, Pecos Intg, Ramps 1 & 2

U*

6.622

SR147 - E Lake Mead Blvd. - RMID #24 - W-E

Losee Rd. to EUL of North Las Vegas @ county cum mile 7.916

U*

7.916

EUL of North Las Vegas to North Boundary of the Lake Mead Recreational Area

6.393

14.309

SR156 - Lee Canyon Rd. - RMID #25 - W-E

0.627 miles North of the Lee Canyon ski area parking lot to US95

17.544

SR157 - Kyle Canyon Rd. - RMID #26 - W-E

Charleston Recreational Area - centerline of loop to the WUL of Las Vegas @ county cum mile 17.962

17.962

WUL of Las Vegas to FRCL24/Sky Point Rd.

U*

3.600

21.562

SR158 - Deer Creek Rd. - RMID #27 - S-N

SR157/Kyle Canyon Rd. to SR156/Lee Canyon Rd.

8.853

SR159 - Blue Diamond/Red Rock Canyon Rd./Charleston Blvd. - RMID #28 - W-E

SR160/Pahrump Valley Rd. to WUL of Las Vegas @ county cum mile 12.567

12.567

WUL of Las Vegas to SR612/Nellis Blvd.

U*

18.634

31.201

SR160 - Pahrump Valley Rd. - RMID #29 - S-N

S Las Vegas Blvd. to WUL of Las Vegas @ county cum mile 10.987

U*

10.987

WUL of Las Vegas to CL/NY County Line

32.293

43.280

CLARK COUNTY

NEW SYSTEM AND TERMINI

MILEAGE

SR161 - Goodsprings Rd. - RMID #30 - W-E

S Esmeralda St. to 0.073 miles east of Ramps 1 & 2, IR15, Jean Intg,
Exit #12

7.277

SR163 - Laughlin Hwy. - RMID #31 - W-E

US95 to the WUL of Laughlin @ county cum mile 9.470

9.470

WUL of Laughlin to the center of the bridge @ the NV/AZ State Line

SU

9.775

19.245

SR164 - Nipton Rd. - RMID #32 - W-E

CA/NV State Line to US95

18.550

SR165 - Nelson Rd. - RMID #33 - W-E

US95 to the north end of Nelson @ 0.024 miles north of Western St.

11.023

SR168 - Glendale Blvd./Lewis Ranch Rd. - RMID #34 - W-E

From US93 to the Jct with Glendale Blvd., IR15, Exit #90

23.812

Glendale Blvd. north to the Jct with Lewis Ranch Rd.

0.838

Lewis Ranch Rd. south under IR15, Exit #91, to the end of the R/W,
0.014 miles east of Ramps 1 & 2

0.104

24.754

SR169 - Valley of Fire Rd./Logandale Rd. - RMID #35 - S-N

North boundary of Lake Mead Recreational Area @ county cum mile
18.442

SU

18.442

County cum mile 18.442 to IR15, Exit #93, Ramps 3 & 4

0.156

18.598

SR170 - Riverside Rd.- RMID #36 - W-E

IR15, Ramp 3, Riverside/Bunkerville Intg, Exit #112 to the SUL of
Mesquite @ county cum mile 6.299

6.299

SUL of Mesquite to the trailing edge of B-89

SU

5.966

12.265

SR171 - Airport Spur Connector - RMID #37 - S-N

IR215 to the entrance of the Airport tunnel

U*

0.693

(Maintenance only - owned by Clark County)

CLARK COUNTY

<u>NEW SYSTEM & TERMINI</u>		<u>MILEAGE</u>
<u>SR172 - Hoover Dam Access Rd. - RMID #11202 - S-N</u>		
South side US93, Exit 2, Hoover Dam Access Intg @ Ramps 3 & 4 to 1.573 miles west of the AZ/NV State Line @ the Bureau of Reclamation boundary		1.308
<u>SR173 - Veterans Memorial Hwy - RMID #11410 - S-N</u>		
Jct of US95 to US93 Business		0.101
<u>SR562 - Sunset Rd. - RMID #118 - W-E</u>		
S. Las Vegas Blvd. to WUL of Henderson @ Annie Oakley Dr.	U*	4.778
<u>SR564 - Lake Mead Pkwy. - RMID #119 - W-E</u>		
IR515, Ramps 1 & 2 to NUL Henderson	U*	8.312
NUL Henderson to the south boundary of Lake Mead Recreational Area		<u>0.094</u>
		8.406
<u>SR573- Craig Rd. - RMID #120 - W-E</u>		
US95, Ramps 3 & 4 to North Las Vegas city limits @ Decatur Blvd.	U*	2.268
Frehner Rd. to SR604/Las Vegas Blvd.	U*	<u>3.091</u>
		5.359
<u>SR574 - Cheyenne Ave. - RMID #121 - W-E</u>		
US95, Ramps 3 & 4, Cheyenne Ave. Intg to SR612/Nellis Blvd.	U*	10.443
<u>SR578 - Washington Ave. - RMID #122 - W-E</u>		
IR15, Washington Ave./D St. Intg, Ramp 3 and FRCL41 to Las Vegas Blvd.	U*	0.657
<u>SR579 - Bonanza Rd. - RMID #123 - W-E</u>		
SR599/Rancho Rd. to North Las Vegas Blvd.	U*	2.204
<u>SR582 - Fremont St. & Boulder Hwy. - RMID #124 - S-N</u>		
US95, Ramps 3 & 4, Wagonwheel Intg to south of the 8th St. R/W	U*	16.704
<u>SR589 - Sahara Ave. - RMID #125 - W-E</u>		
SR595/Rainbow Blvd. to SR612/Nellis Blvd.	U*	10.018
<u>SR592 - Flamingo Rd. - RMID #127 - W-E</u>		
SR595/Rainbow Blvd. to IR15, Ramps 1 & 2	U*	3.586
Paradise Rd. to SR582/Boulder Hwy.	U*	<u>4.489</u>
		8.075
<u>SR593 - Tropicana Ave. - RMID #128 - W-E</u>		
Dean Martin Dr. to Boulder Hwy.	U*	7.415
<u>SR594 - Russell Rd. - RMID #129 - W-E</u>		
Polaris Ave. to S. Las Vegas Blvd.	U*	0.709

CLARK COUNTY

NEW SYSTEM & TERMINI

MILEAGE

SR173 - Veterans Memorial Hwy - RMID #11410 - S-N

From the Jct of US95 to US93 Business 1.102

SR595 - Rainbow Blvd. - RMID #130 - S-N

Tropicana Ave. to US95, Ramp 2 @ R/W line, Rainbow Blvd. Intg U* 5.532

SR596 - Jones Blvd. - RMID #131 - S-N

Tropicana Ave. to Smoke Ranch Rd. U* 7.141

SR599 - Rancho Dr. - RMID #132 - S-N

Redondo Ave. to C/L of US95 Intg, Exit #77 U* 0.301

C/L of US95 Intg, Exit #77 to 0.276 miles north of Rainbow Blvd. U* 6.646

6.947

SR602 - Casino Center Blvd. - RMID # 134 - S-N

Bonanza Rd. to Stewart Ave. U* 0.252

SR604 - Las Vegas Blvd. - RMID #135 - S-N

0.055 miles south of Tropicana Ave. to 0.065 miles north of Tropicana Ave. U* 0.119

North R/W line of Carey St. to IR15, Ramps 3 & 4, Apex Intg U* 12.007

12.126

SR610 - Lamb Blvd. - RMID #137 - S-N

SR604/N Las Vegas Blvd. to IR15, Ramp 3 @ R/W line, Lamb Blvd. Intg U* 2.370

SR612 - Nellis Blvd. - RMID #138 - S-N

SR593/Tropicana Blvd. to SR604/N Las Vegas Blvd. U* 9.400

SR TOTAL 370.842

Clark County Totals

IR	162.118
US	160.525
SR	370.842
FR	45.836
SP	22.411
C/D	<u>9.281</u>
	771.013

CLARK COUNTY

ROUTE	RMID	DESCRIPTION	MILEAGE
<u>ESCAPE RAMPS</u>			
ERCL01		Escape Ramp on SR163 @ MP 18.05	0.395
			ER TOTAL
			0.395
<u>FRONTAGE ROADS</u>			
FRCL01	271	0.262 miles north of Jct Primm Blvd., east side near IR15, Primm Intg, Exit #1 to R/W fence 0.551 miles north @ EOP	0.551
FRCL02	270	Primm Blvd., from R/W fence west of Ramps 3 & 4, IR15, Primm Intg, Exit #1 to 0.098 miles east of Ramps 1 & 2	0.231
FRCL05	1059	Highland Dr., from 0.033 miles east of Cinder Ln. to 0.078 miles north near Spring Mtn Intg, Exit #39	U* 0.078
FRCL06	218	Martin Luther King Blvd., from Oakey Blvd. to Charleston Blvd.	U* 0.599
FRCL07	375	IR15, Ramps 3 & 4, Apex Intg, Exit #58 to 5.749 miles north of US93, west side IR15	11.819
FRCL08	267	IR15, Ramps 1 & 2, Garnet Intg, Exit #64 to EOP	1.753
FRCL09	266	IR15, 0.010 miles south of Ramps 1 & 2 @ cattleguard, Ute Intg, Exit #80 to cattleguard 0.037 miles north of Ramps 3 & 4	0.199
FRCL10	257	Hidden Valley Rd., from IR15, Hidden Valley Intg, Exit #88 @ cattleguard 0.014 miles east of Ramps 1 & 2 to 1.892 miles northwest of Ramps 1 & 2 @ Muddy River	1.906
FRCL11	264	Dude Dr., west side of IR15, Moapa Valley Intg, Exit #90, 0.346 miles south of SR168 to SR168	0.346
FRCL12	272	From the cattleguard @ the east R/W fence, IR15, Carp Elgin Intg, Exit #100 to 3.971 miles north of the cattleguard	3.971
FRCL13	262	0.683 miles south of FRCL14 @ EOP, IR15, E Mesa Intg to Jct of Ramps 3 & 4	1.417
FRCL14	261	FRCL13, IR15, E Mesa Intg, Exit #109 to Jct of Ramps 1 & 2	0.860
FRCL17	259	Ramps 3 & 4, IR15, Valley of Fire Intg, Exit #75 to 0.169 miles southwest of cattleguard @ Ramps 1 & 2	0.338
FRCL18	258	Ramps 3 & 4, IR15, Byron Intg, Exit #84 to Ramps 1 & 2	0.511
FRCL22	1060	Ann Rd., from Buffalo Dr. to Drexel Rd.	U* 0.571
FRCL23	1061	Oso Blanca Rd., CC215 to 0.740 miles north of SR157/Kyle Canyon Rd.	U* 5.227

CLARK COUNTY

ROUTE	RMID	DESCRIPTION	MILEAGE	
FRCL24	1062	Segment 1: Sky Pointe Dr. - from 0.381 miles north of Cimarron Rd. to Elkhorn Rd.	U*	0.540
		Segment 2: North Tule Springs Rd. - from Elkhorn Rd. to Farm Rd.	U*	0.511
		Segment 3: Farm Rd. - from Tule Springs Rd. to Durango Dr.	U*	0.282
		Segment 4: El Capitan Way - from Durango Dr. to Grand Teton Dr.	U*	0.474
		Segment 5: Grand Teton Dr. - from El Capitan Way to Sky Pointe Dr.	U*	0.264
		Segment 6: Sky Pointe Dr. - from Grand Teton Dr. to Moccasin Rd. north of the Jct of FRCL43	U*	2.744
FRCL24 TOTAL				4.815
FRCL25	288	Warm Springs Rd., from Dean Martin Dr. to 0.049 miles east of Windy St.	U*	0.427
FRCL26	287	Industrial Rd., from 0.061 miles south of Sahara Ave. to 0.074 miles north of Sahara Ave.	U*	0.135
FRCL28	216	Haynes St., from cul-de-sac north of Greenway Rd. to change of pavement near Walgreen entrance	U*	1.312
FRCL29	215	Saguaro St, from Taylor St. to Burkholder St.	U*	0.234
FRCL30	214	Dinkeldorf Rd., from south side of SR564/Lake Mead Pkwy. @ Cholla St. to Warm Springs Rd.	U*	0.685
FRCL34	213	Indian Springs area west side of US95 to US95		0.581
FRCL35	212	Indian Springs area east side of US95 to US95		0.582
FRCL36	211	Cactus Springs area east side US95 to US95		0.231
FRCL37	210	Cactus Springs area west side US95 to US95		0.230
FRCL38	206	Connector Rd., east side of IR15, D St. Intg, Exit #43, D St. to Washington Ave.	U*	0.193
FRCL39	10535	Durango Dr., from FRCL23/Oso Blanca W side of US95, Durango Intg to FRCL24, Farm Rd. & EL Capitan Way, E side of US95	U*	0.531
FRCL40	209	D St., from Wilson Ave., east side IR15, D St. Intg, Exit #43 to Washington Ave.	U*	0.187
FRCL41	220	Washington Ave. connector, west side of IR15, D St. Intg, Exit #43, D St. to Washington Ave.	U*	0.085
FRCL46	1063	Hidden Well Rd., from Bermuda Rd., north side IR215 to Las Vegas Blvd. (one way)	U*	1.004
FRCL47	1064	George Crockett Rd., from S. Las Vegas Blvd., south side IR215 to Bermuda Rd. (one way)	U*	1.042

CLARK COUNTY
DESCRIPTION

ROUTE	RMID		MILEAGE
<u>FRONTAGE ROADS</u>			
FRCL49	1214	IR15, 0.038 miles south of Ramps 3 & 4 @ the east R/W fence, Mesquite Intg, Exit #122 to 0.040 miles north of Ramps 1 & 2 @ R/W fence	SU 0.194
FRCL50	1685	IR15, 0.034 miles west of Ramps 3 & 4 @ R/W fence, W Mesquite Intg, Exit #120 to 0.096 miles east of Ramps 1 & 2 @ R/W fence	SU 0.293
FRCL51	1216	Spring Mountain Rd., from Aldebaran Ave. to Mel Torme Way	U* 0.559
FRCL52	10061	Russell Rd., IR515, from R/W fence, 0.074 miles west of Ramps 3 & 4, Exit #65 to R/W fence, 0.078 miles east of Ramps 1 & 2	U* 0.269
FRCL53	11152	Eastern Ave., from south R/W line Ramps 3 & 4, IR515 Eastern Intg, Exit #73 to north R/W line Ramps 1 & 2	U* 0.170
FRCL54	10127	Martin Luther King Blvd., south side US95, Ramp 4, Martin Luther King Intg, Exit #76 to Ramp 1	U* 0.172
FRCL55	10147	Valley View Blvd., from south R/W line Ramp 3, US95 Valley View Intg, Exit #78 to north R/W line, Ramps 1 & 2	U* 0.169
FRCL56	10157	Decatur Blvd., from Ramp 4, south side US95, Decatur Intg, Exit #79 to Ramps 1 & 2, north side US95	U* 0.121
FRCL57	10192	Lake Mead Blvd., Rock Springs Dr., west side US95, Lake Mead Intg, Exit #82 to Rainbow Blvd., east side US95	U* 0.283
FRCL58	10019	Paiute Way, from Ramps 3 & 4, west side US95, Snow Mtn Intg, Exit #95 to Ramps 1 & 2, east side US95	U* 0.172
FRCL59	10211	Speedway Blvd., from 0.016 miles west of Ramps 3 & 4, west side IR15, Speedway Intg, Exit #53 to Hollywood Blvd., east side IR15	U* 0.226
FRCL60	10295	Gillespie St., from FRCL47/George Crockett Rd. to FRCL46/Hidden Well Rd.	U* 0.097
FRCL61	11186	Sloan Rd., IR15, Exit 25 from west R/W, Ramp 4 to S. Las Vegas Blvd.	U* 0.220
FRCL63	11219	Sunset Rd., IR515, from west R/W line, Ramps 3 & 4 to east R/W line, Ramps 1 & 2	U* 0.240
FR TOTAL			45.836

CLARK COUNTY

ROUTE	RMID	DESCRIPTION	MILEAGE
<u>REST PARKS/WELCOME STATIONS</u>			
RPCL03	11097	East Mesquite Intg, Exit# 122 on FRCL49 section into the parking lot that goes around the park (WS912)	0.283
RPCL03B	11105	Mesquite rest area, section that connects between RPCL03 (WS912)	0.070
RPCL04	11098	Boulder City Welcome Station, 100 Block of Nevada Way off of US93 in Boulder City @ MP 7.00 (WS911)	0.237
RPCL04B	11106	Boulder City Welcome Station, 100 Block of Nevada Way off of US93 in Boulder City @ MP 7.00, service loop to parking area/restrooms (WS911)	0.138
RPCL05	11315	Laughlin Brake Check Rest Area, SR163, MP 4.20 (RP801)	0.441
RPCL06	11316	Southern Nevada Visitor Center Rest Park, US95, MP 3.25 (RP802)	0.074
RP TOTAL			1.243
<u>STATE PARKS</u>			
<u>SPRING MOUNTAIN RANCH STATE PARK</u>			
SPCL52	1551	Entrance road at Spring Mountain Ranch State Park from Jct of SPCL52B & SPCL52D to SR159	1.000
SPCL52B	1552	Visitor's loop at Spring Mountain Ranch State Park from SPCL52 to SPCL52F, employee facilities access road (one way)	0.248
SPCL52C	1553	North parking area at Spring Mountain Ranch State Park from SPCL52B to SPCL52D (one way)	0.291
SPCL52D	1554	South parking area and loop at Spring Mountain Ranch State Park from SPCL52B to the Jct of SPCL52B & SPCL52 (one way)	0.063
SPCL52E	1555	Overflow parking area at Spring Mountain Ranch State Park from SPCL52D to the end of pavement	0.250
SPCL52F	1463	Employee facilities access road at Spring Mountain Ranch State Park, from SPCL52B to the end of pavement, 0.043 miles south of SPCL52B to SPCL52B	0.043
<u>VALLEY OF FIRE STATE PARK</u>			
SPCL54	1556	Main park road at the Valley of Fire State Park from the west park boundary to the east park boundary	10.220
SPCL54B	1557	Residence road at the Valley of Fire State Park from the main park road to the maintenance shop	0.429








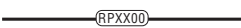









CLARK COUNTY

ROUTE	RMID	DESCRIPTION	MILEAGE
<u>STATE PARKS</u>			
SPCL54C	1558	Valley of Fire State Park from the residences to SPCL54B	0.080
SPCL54D	1559	Cabins road at the Valley of Fire State Park from SPCL54 to the Cabin picnic area	0.313
SPCL54E	1560	Lone Rock Rd at the Valley of Fire State Park, from the picnic area to SPCL54D	0.046
SPCL54F	1561	Fee booth pull-out at the Valley of Fire State Park from SPCL54 to SPCL54 W of SPCL54B	0.065
SPCL54G	1562	Beehive group use area at the Valley of Fire State Park from SPCL54H to SPCL54	0.311
SPCL54H	1563	Beehive group use area loop at the Valley of Fire State Park from SPCL54G to SPCL54G (one way)	0.054
SPCL54I	1564	Restroom and fee station loop at the Valley of Fire State Park from SPCL54 to SPCL54	0.053
SPCL55	1565	Mouse's Tank Rd at the Valley of Fire State Park, from SPCL54, Main Park Rd to White Domes parking loop	5.669
SPCL55B	1566	White Domes Parking Loop at the Valley of Fire State Park from SPCL55 to SPCL55 (one way)	0.086
SPCL55C	1567	Visitor Center Rd at the Valley of Fire State Park from SPCL55, Mouse's Tank Rd to the Visitor Center loop	0.083
SPCL55D	1568	Visitor Center Loop at the Valley of Fire State Park from SPCL55C/Visitor Center Rd to SPCL55C/Visitor Center Rd (one way)	0.136
SPCL55E	1569	Visitor Center Staff Parking Rd at the Valley of Fire State Park from SPCL55D to 0.038 miles north	0.038
SPCL55F	1570	Visitor Center Loop Parking Area at the Valley of Fire State Park from SPCL55D to SPCL55D (one way)	0.024
SPCL55G	1571	South Parking Area at the Valley of Fire State Park, from SPCL55C to SPCL55 (one way)	0.108

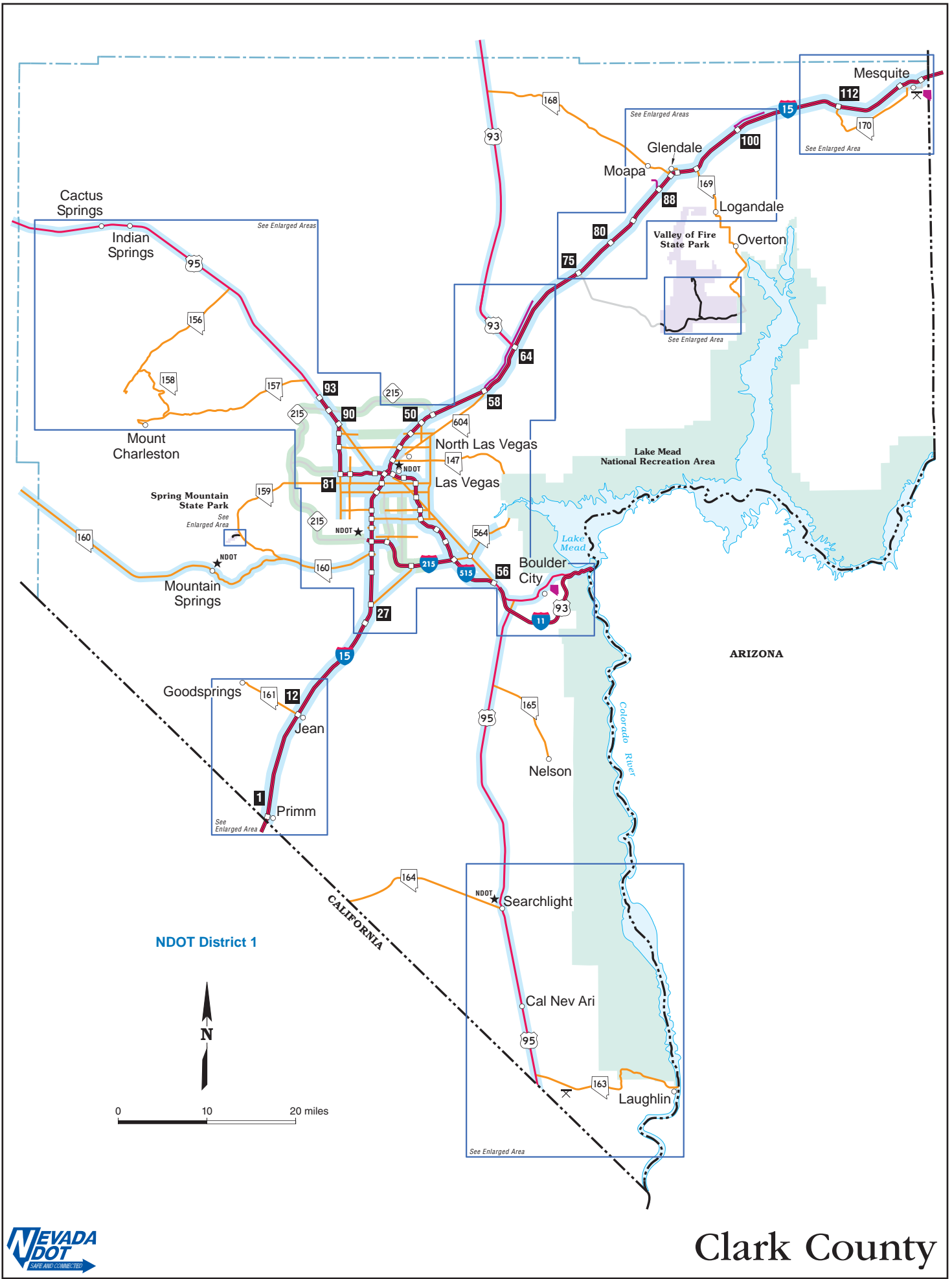
CLARK COUNTY

ROUTE	RMID	DESCRIPTION	MILEAGE
<u>STATE PARKS</u>			
SPCL55G	1571	South Parking Area at the Valley of Fire State Park, from SPCL55C to SPCL55 (one way)	0.108
SPCL56	1572	Campground access Rd at the Valley of Fire State Park, from the BOP to SPCL54, the main park Rd	1.068
SPCL56B	1573	Valley of Fire State Park, on the east side of Atlatl Rock, from Atlatl Rock campground to SPCL56	0.032
SPCL56C	1574	Atlatl Rock parking area at the Valley of Fire State Park, from the overlook to SPCL56	0.065
SPCL56D	1575	Valley of Fire State Park, on the west side of Atlatl Rock, from SPCL56E, Arch Rock camping loop to SPCL56	0.040
<u>BIG BEND STATE PARK</u>			
SPCL57	1576	Main Park Rd at Big Bend State Park, from the Needles Hwy east for 0.462 miles	0.462
SPCL57A	1577	Loop at the bottom of the parking area from the main park Rd to the main park road	0.055
SPCL57B	1578	Boat Ramp Rd at Big Bend State Park, from SPCL57C, the outer boat ramp parking loop to SPCL57	0.048
SPCL57C	1579	Boat Ramp Parking Loop at Big Bend State Park, from SPCL57B then counterclockwise through the loop to SPCL57B (one way)	0.195
SPCL57D	1171	Boat Ramp at Big Bend State Park, from the end of the boat ramp to SPCL57C (one way)	0.013
SPCL57E	11146	Parking loop at Big Bend State Park, from SPCL57B to SPCL57B (one way)	0.129
SPCL57F	11147	Exit loop near main entrance of Big Bend State Park from SPCL57 to SPCL57A (one way)	0.061
SPCL58	11148	Southern section of main park road, from South of SPCL58C to SPCL57	0.407
SPCL58B	11149	Loop road, from SPCL58 to SPCL58	0.034
SPCL58C	11150	From SPCL58 to SPCL58D	0.030
SPCL58D	11151	Loop road, from SPCL58C to SPCL58C	0.054

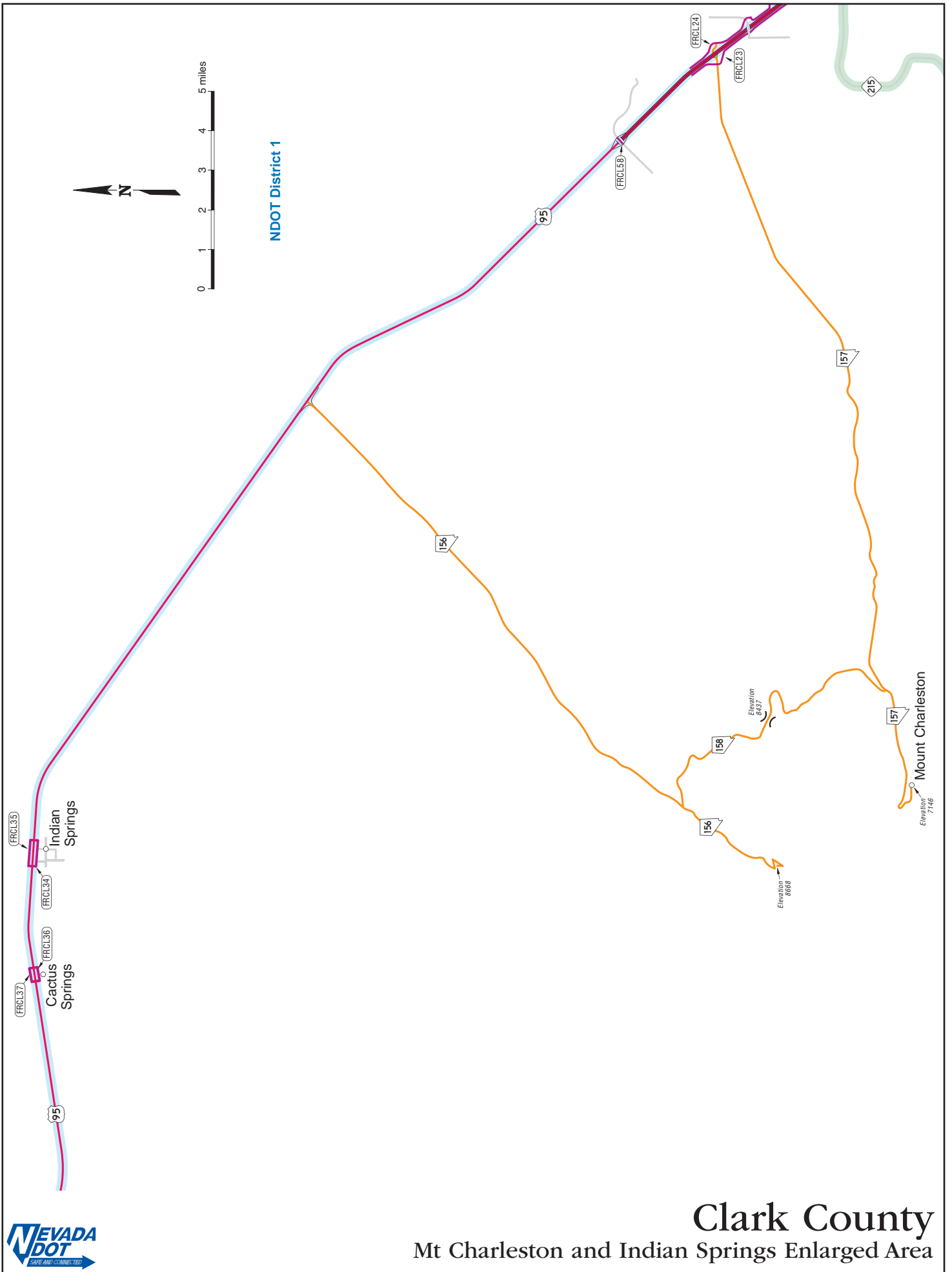
Map Legend

	State maintained portion of the National Highway System (NHS)
	Non-maintained portion of the National Highway System (NHS)
<p>Interchange number and Interchange symbol</p> 	Interstate route or controlled access
	United States route
	Nevada State route
	Frontage road
	Collector / Distributor road
	State park, rest park, escape ramp and other
	Ramp
	Non-maintained route (reference only)
	Proposed route
	Enlarged area boundary
	NDOT Maintenance District boundary
	NDOT Maintenance Station (staffed only)
	State Capital
	City, Town or Site
	Rest Park

NOTE: The new NHS maps are located on the Roadway Systems Sharepoint site.

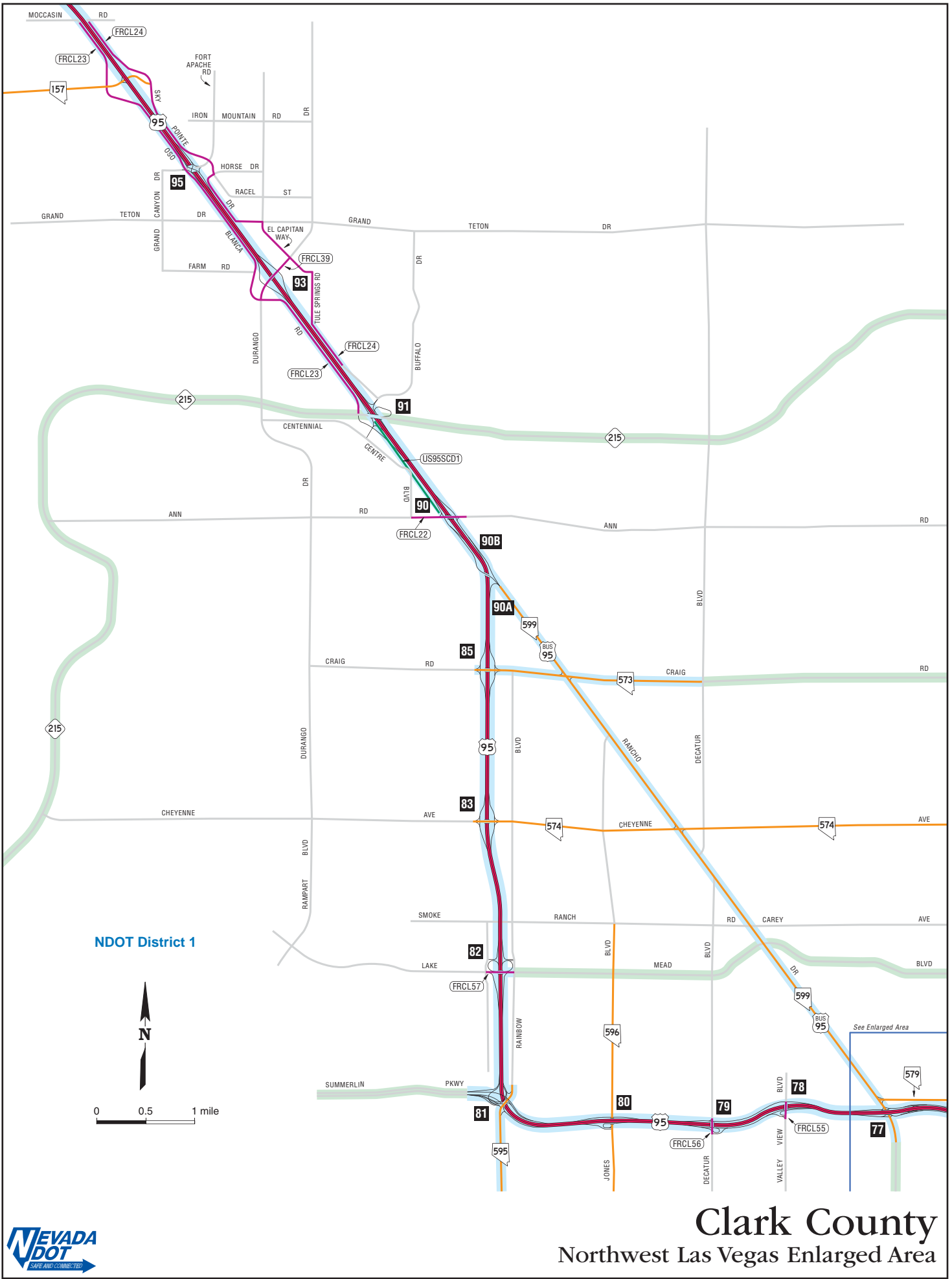


Clark County



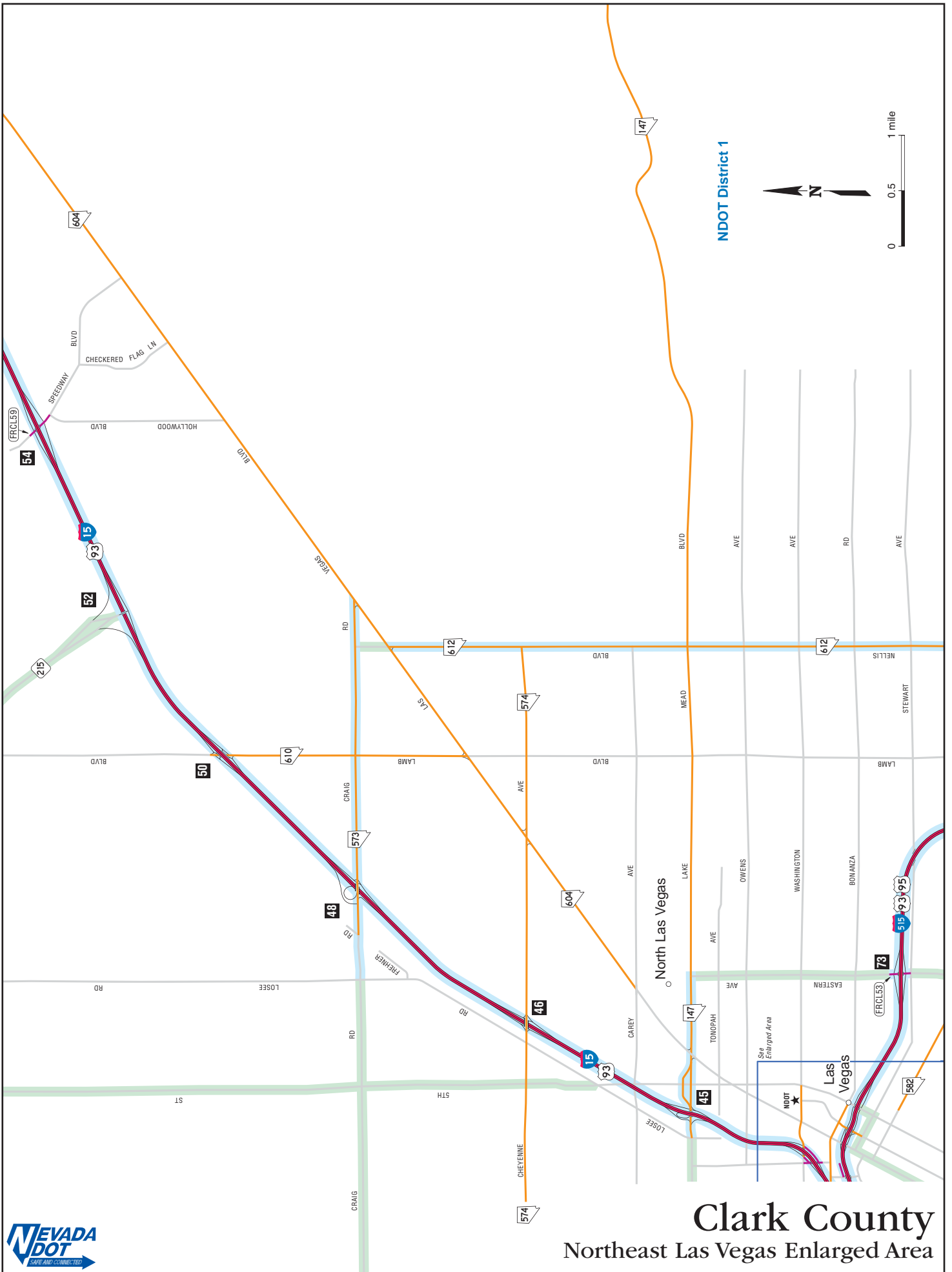
Clark County

Mt Charleston and Indian Springs Enlarged Area



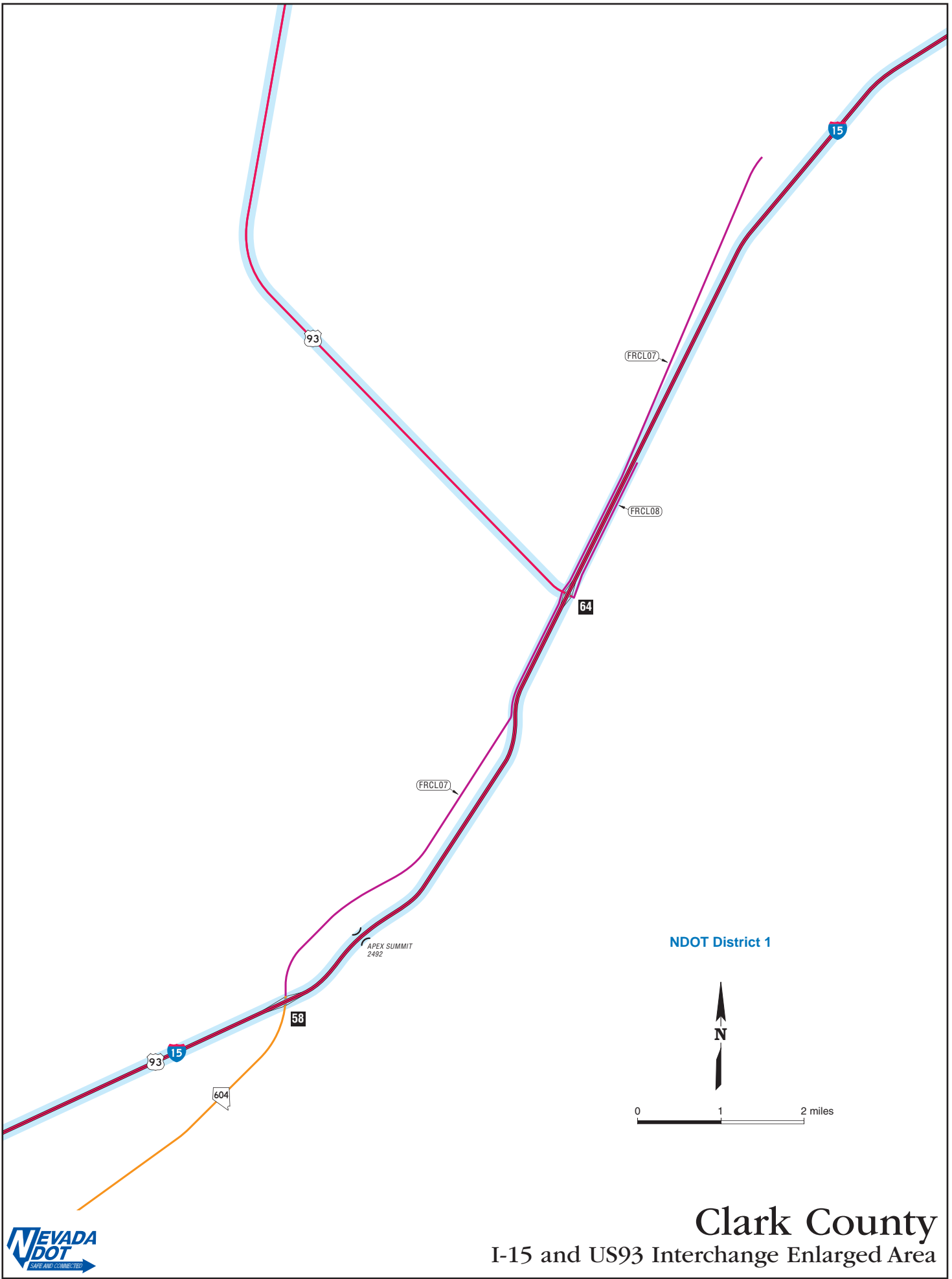
Clark County

Northwest Las Vegas Enlarged Area



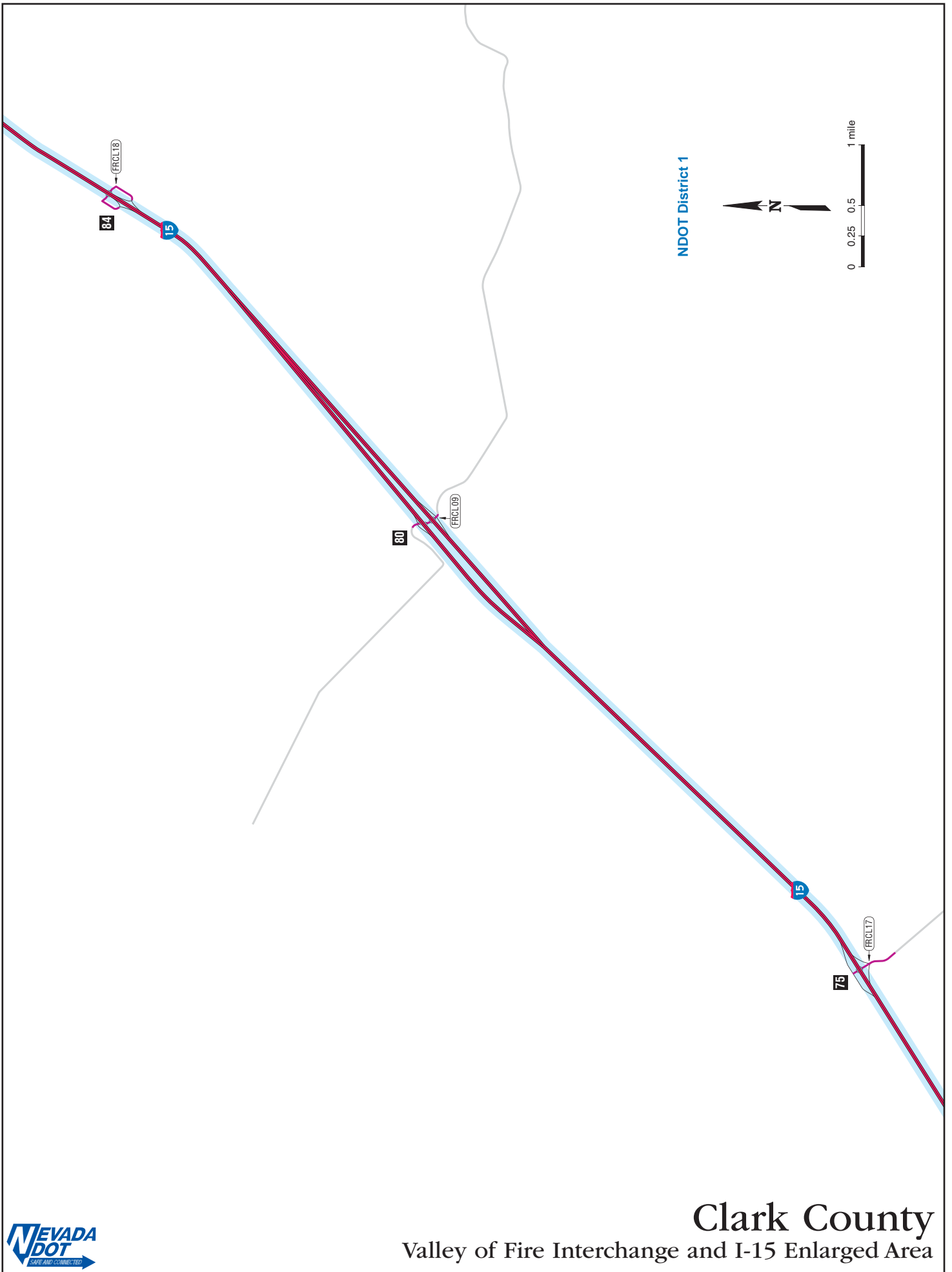
Clark County

Northeast Las Vegas Enlarged Area



Clark County

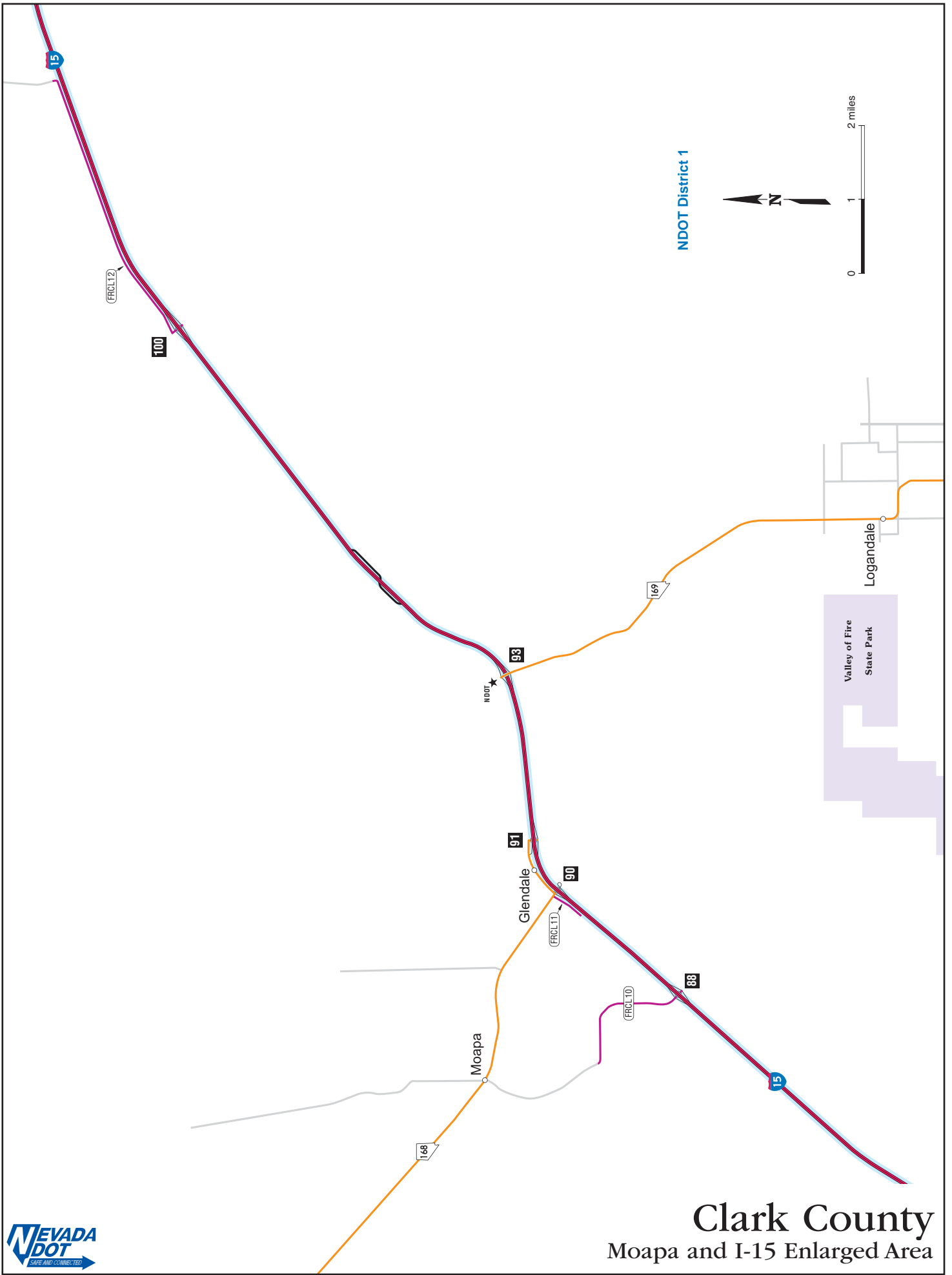
I-15 and US93 Interchange Enlarged Area



Clark County

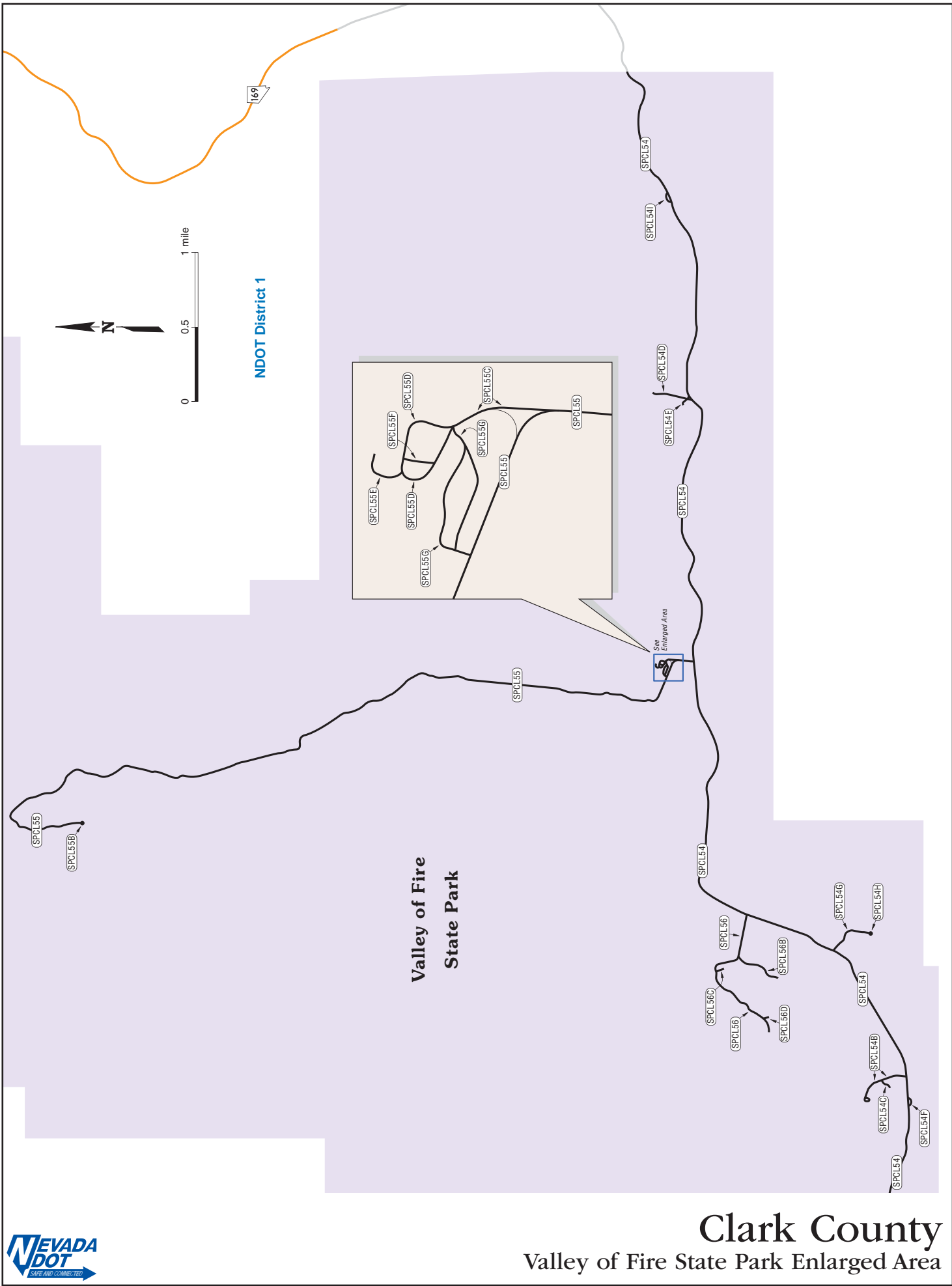
Valley of Fire Interchange and I-15 Enlarged Area





Clark County

Moapa and I-15 Enlarged Area

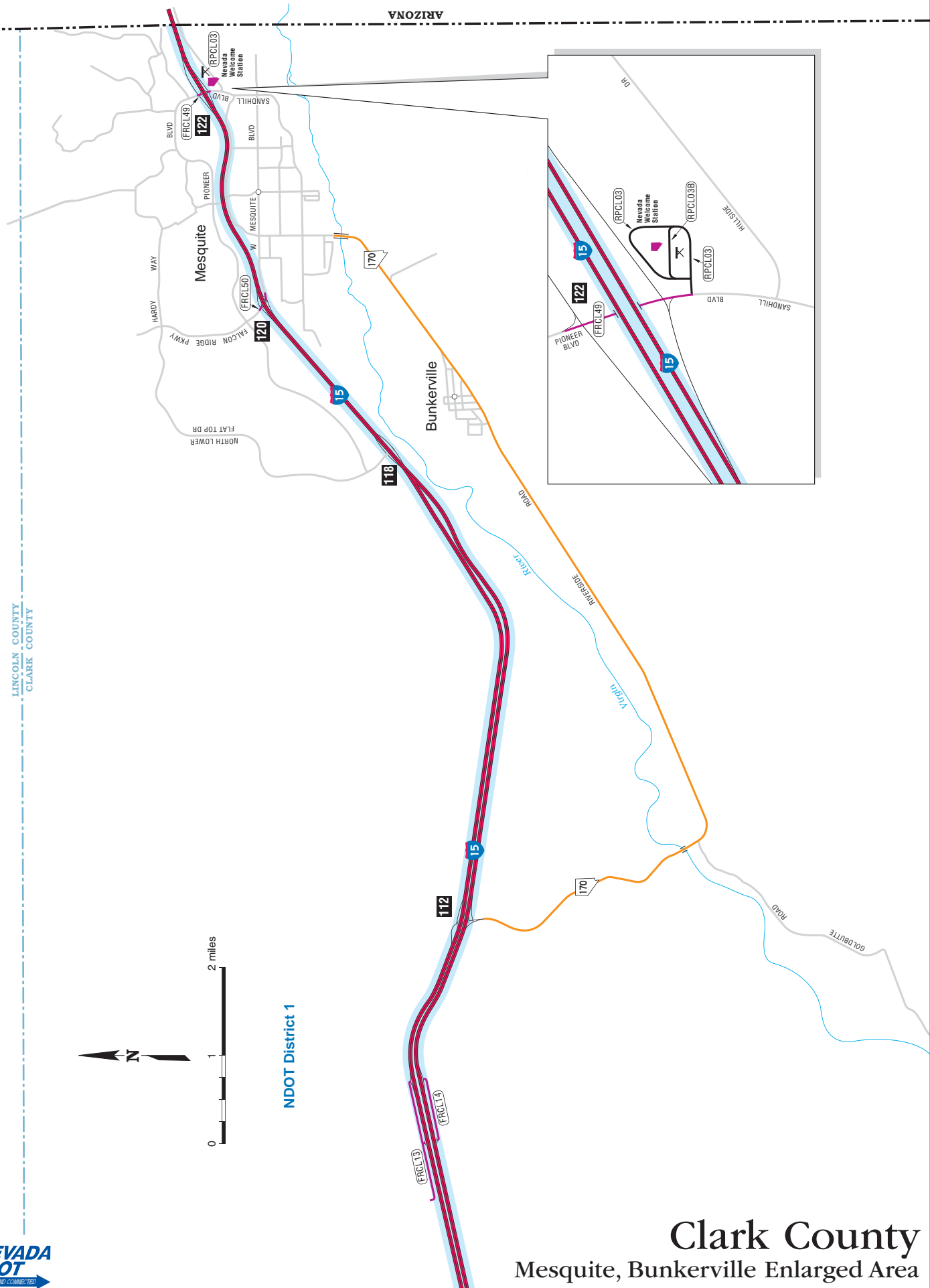


Clark County

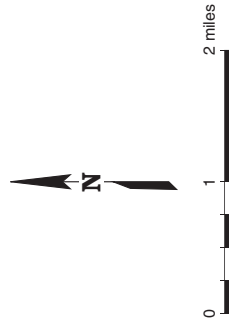
Valley of Fire State Park Enlarged Area

ARIZONA

LINCOLN COUNTY
CLARK COUNTY

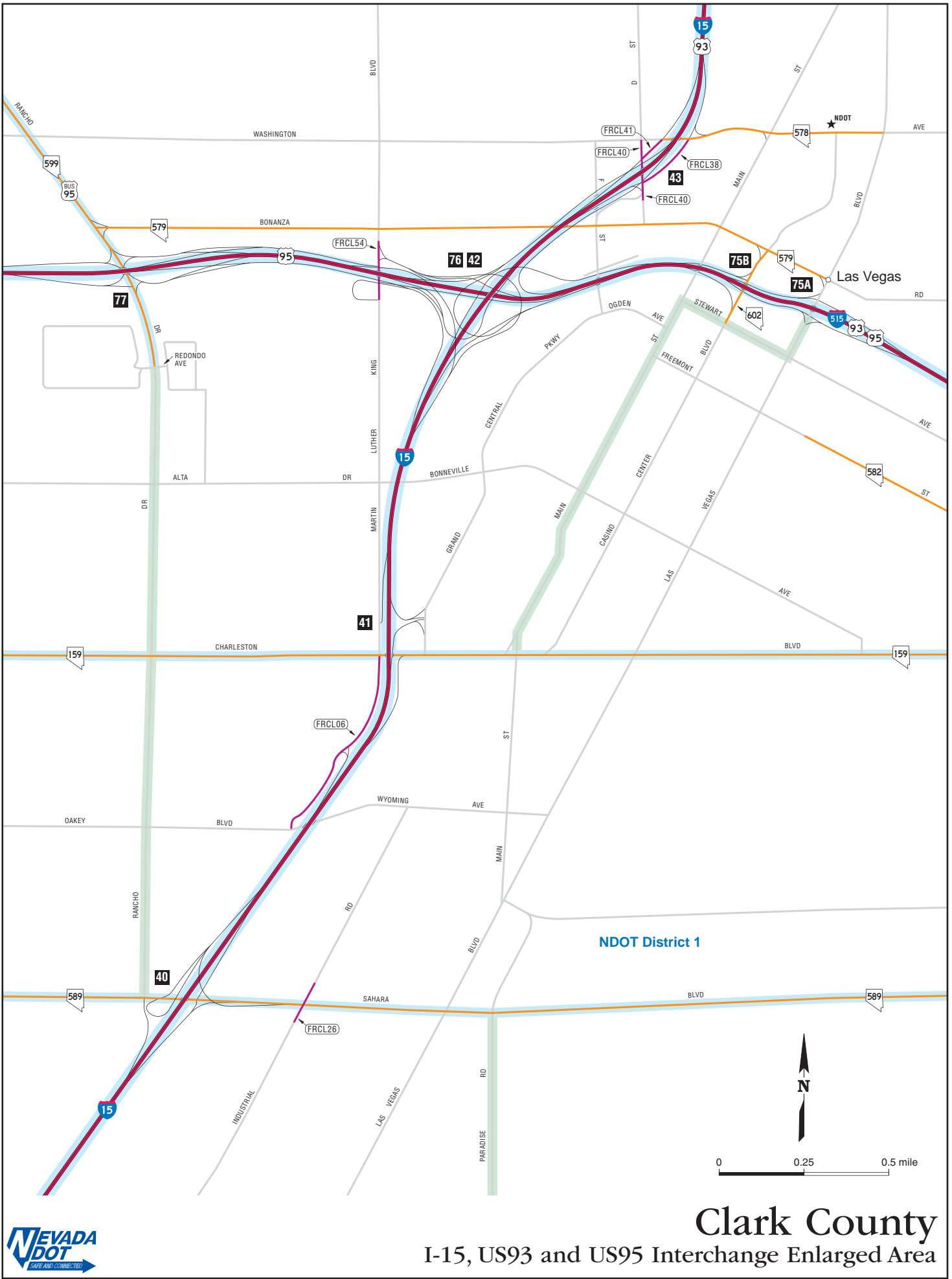


NDOT District 1



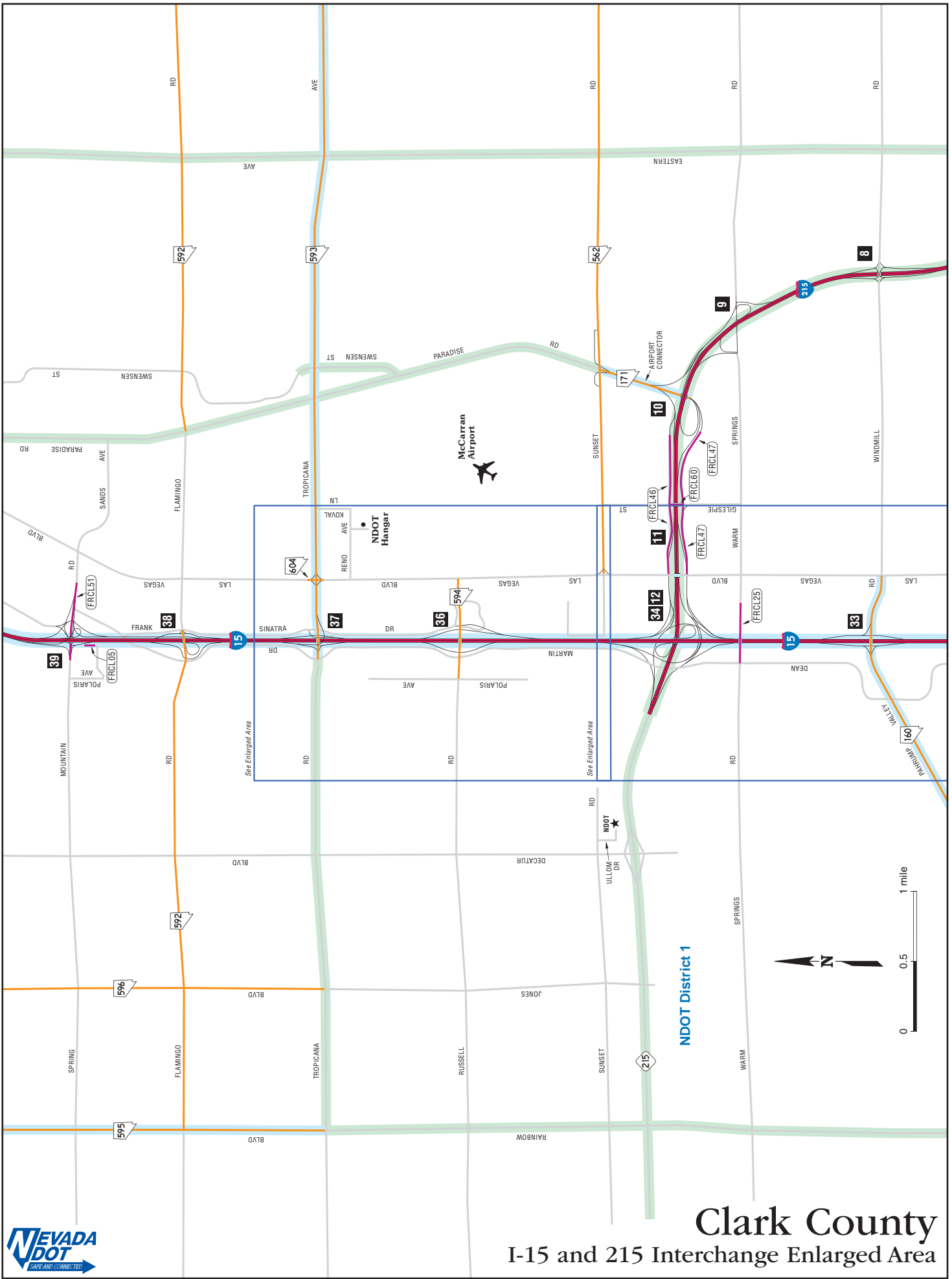
Clark County

Mesquite, Bunkerville Enlarged Area



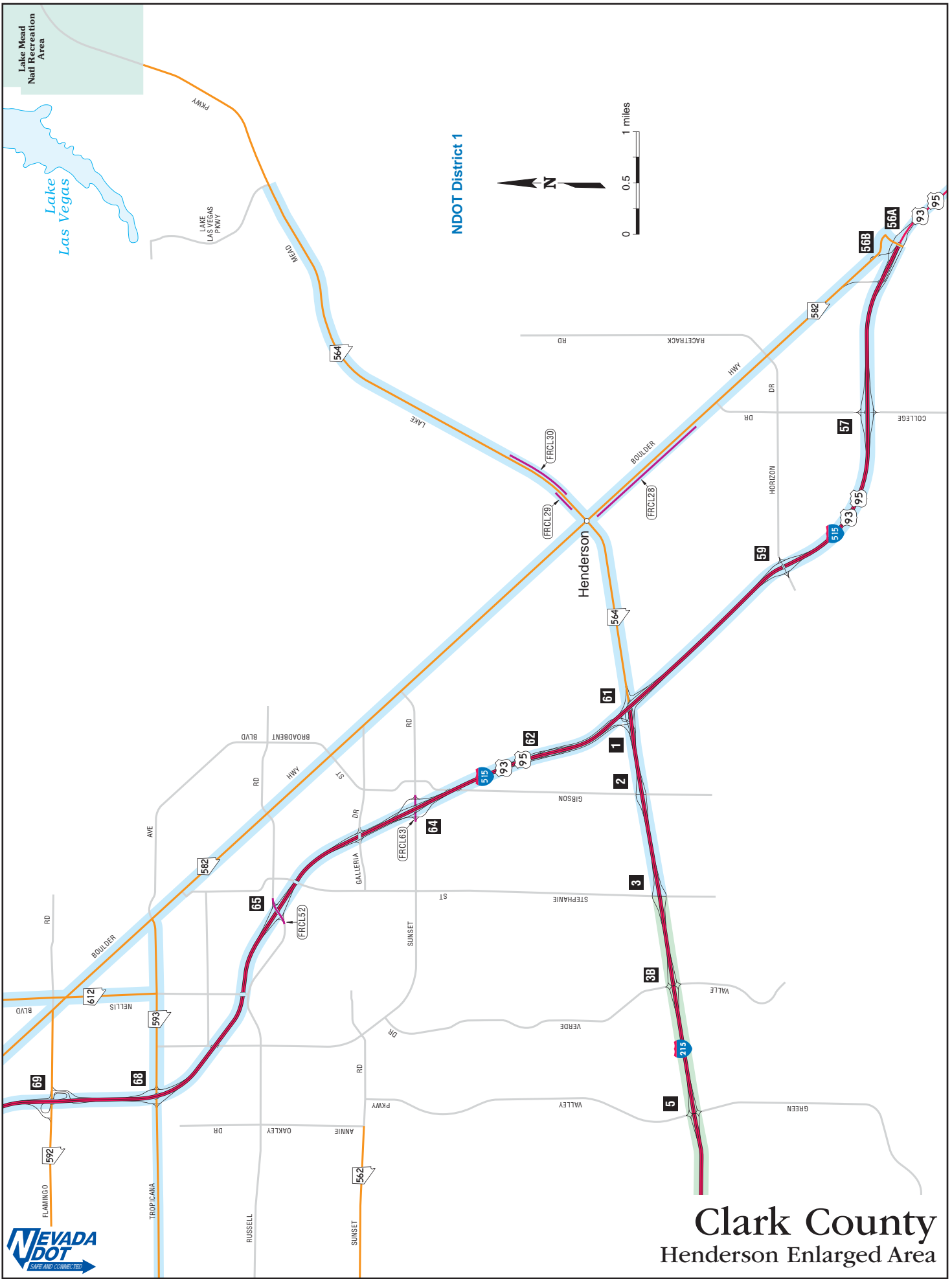
Clark County

I-15, US93 and US95 Interchange Enlarged Area



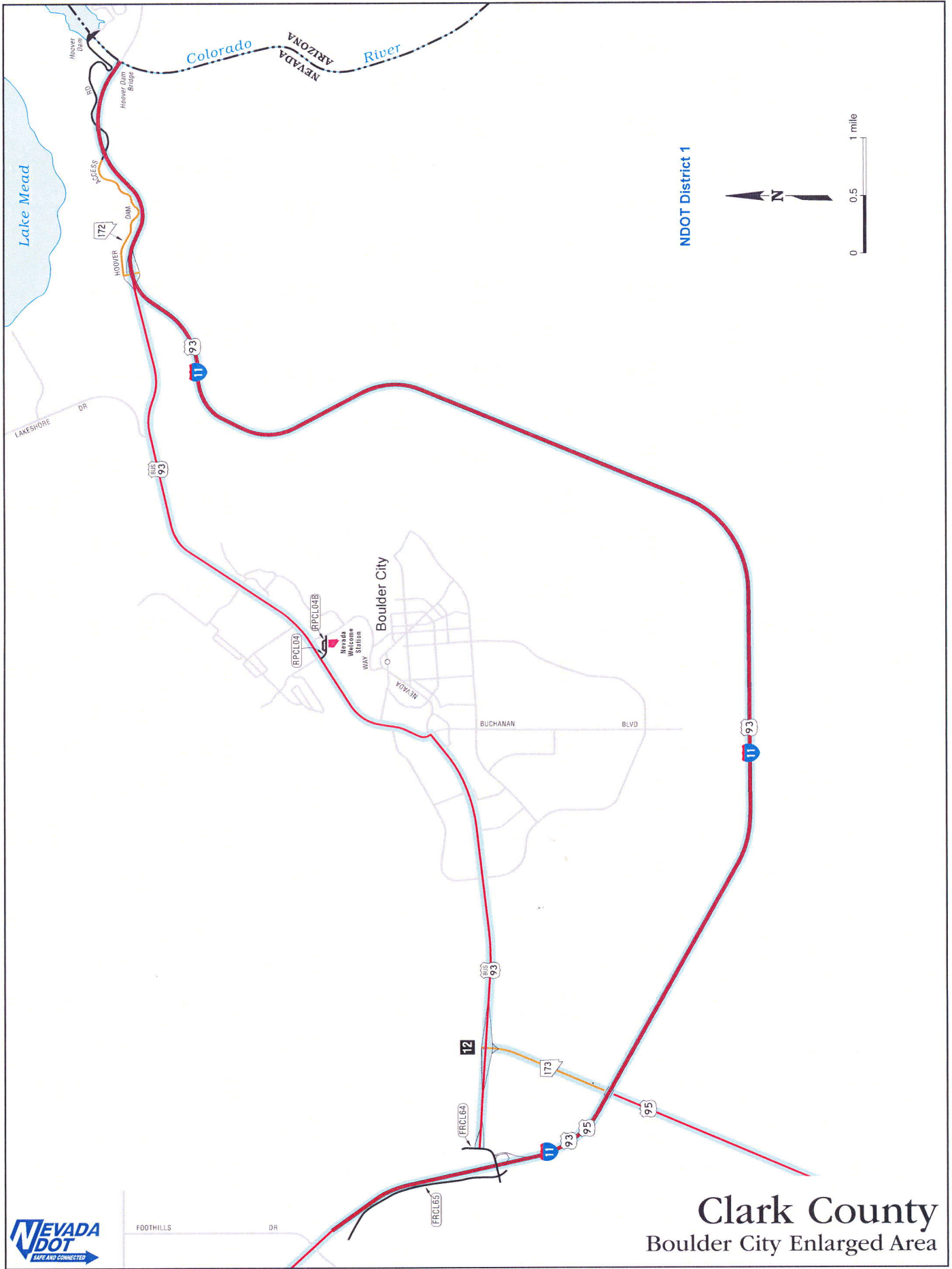
Clark County

I-15 and 215 Interchange Enlarged Area



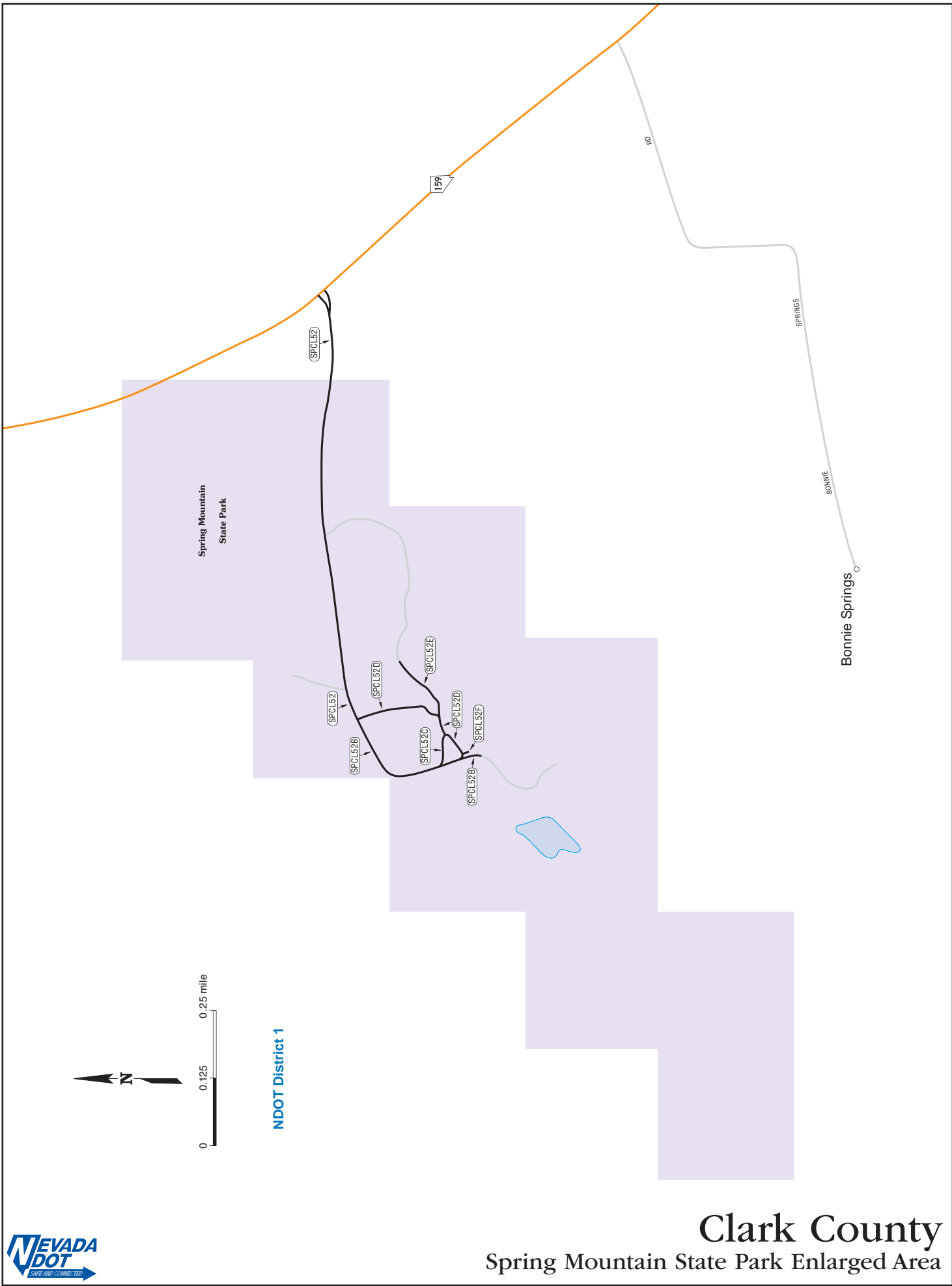
Clark County

Henderson Enlarged Area



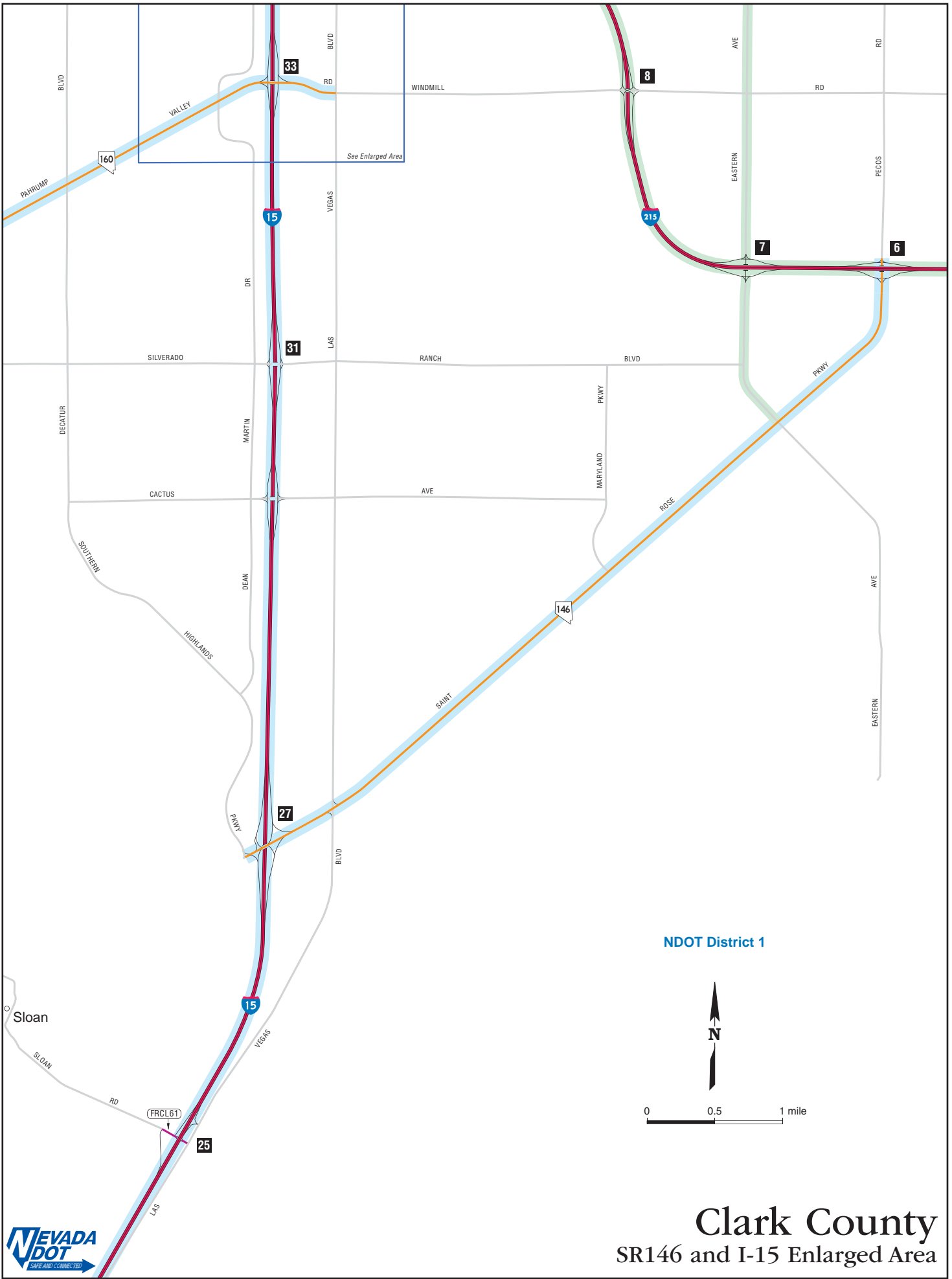
Clark County Boulder City Enlarged Area

January 2018

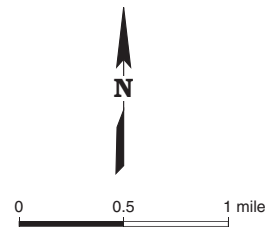


Clark County

Spring Mountain State Park Enlarged Area



NDOT District 1



Clark County

SR146 and I-15 Enlarged Area

Goodsprings

161

12

Jean

15

NEVADA
CALIFORNIA

15

NDOT District 1



0 1 2 miles

FRCL02

FRCL01

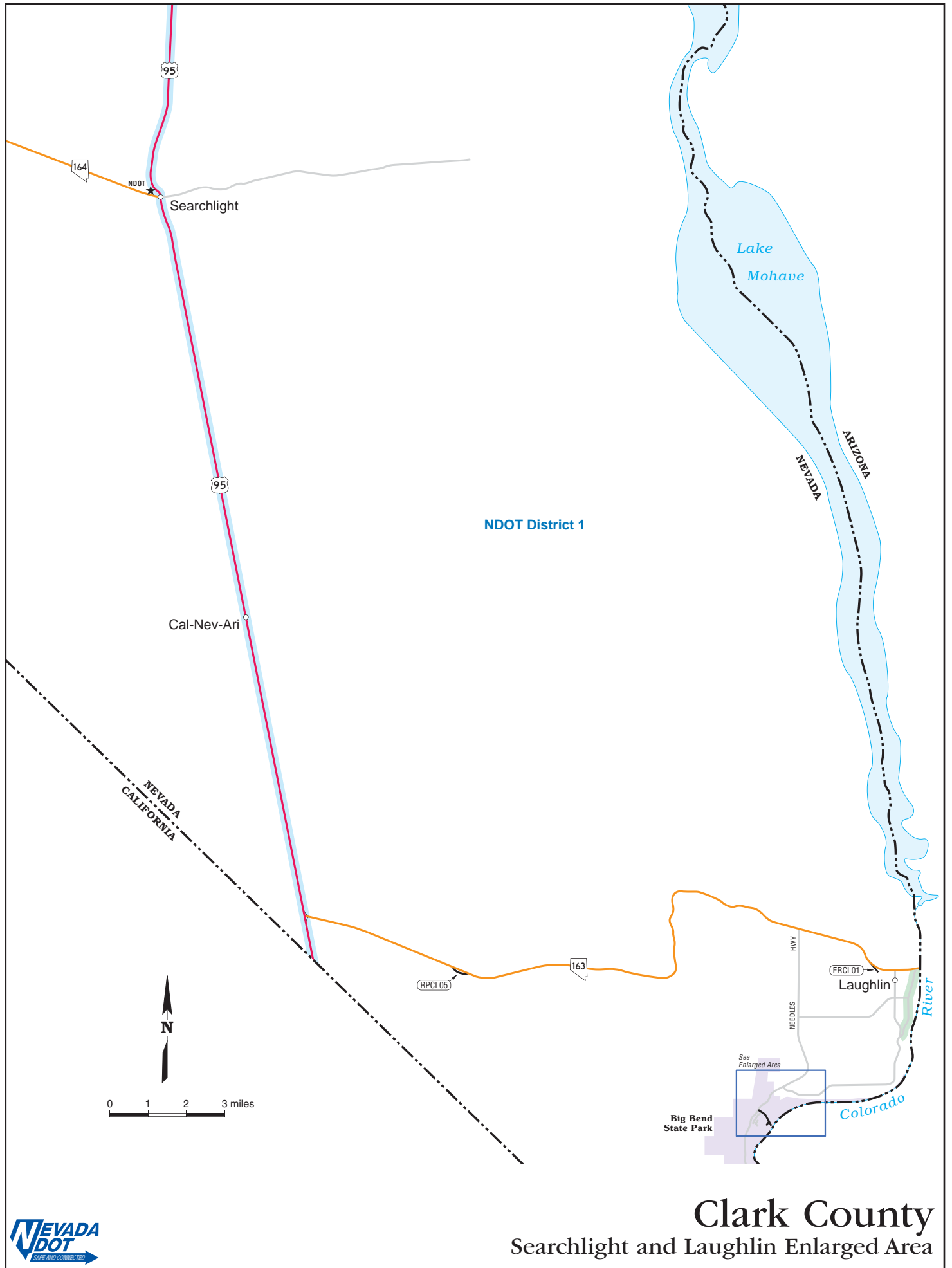
1

Primm



Clark County

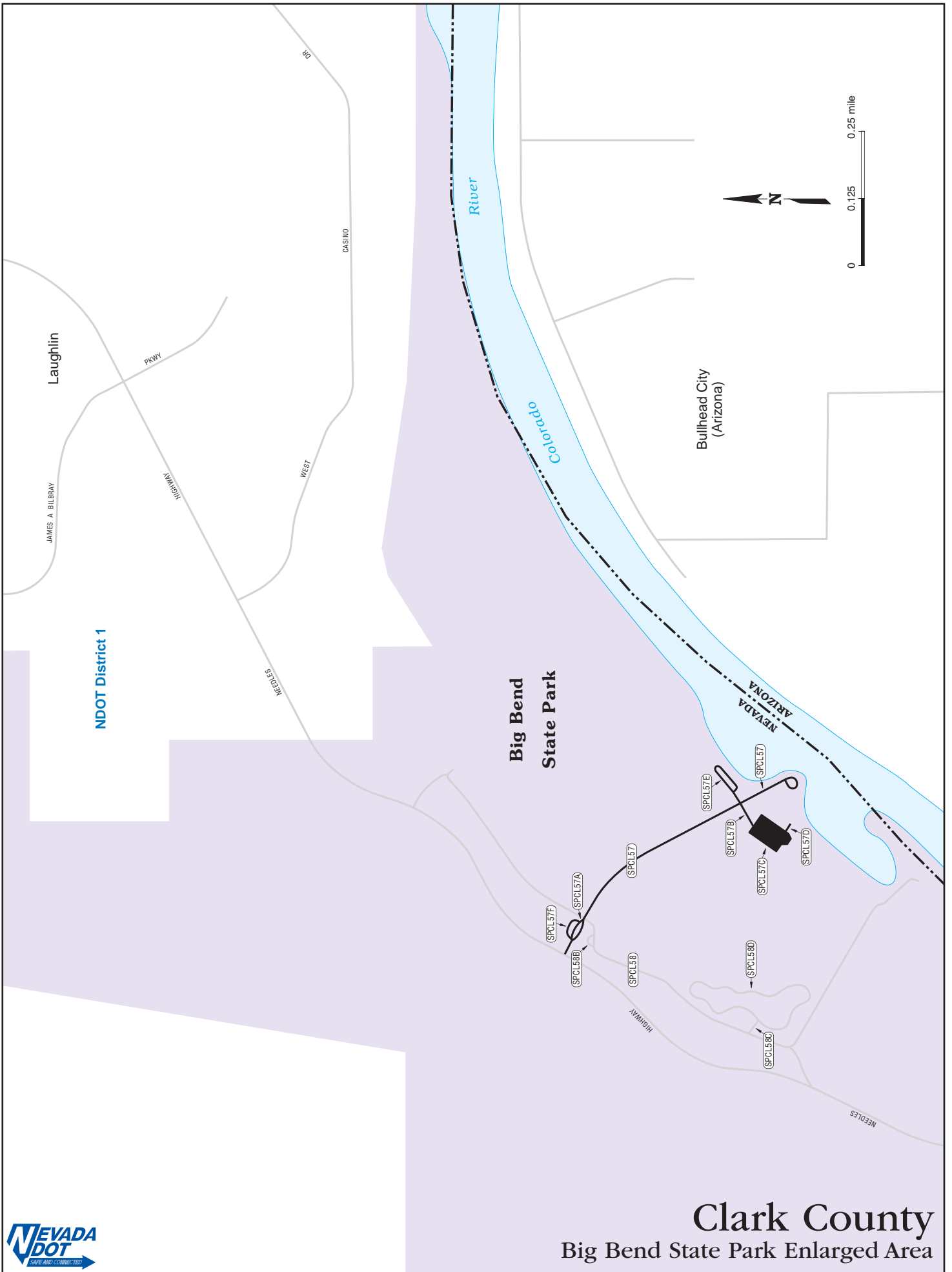
Goodsprings and Primm Enlarged Area



Clark County

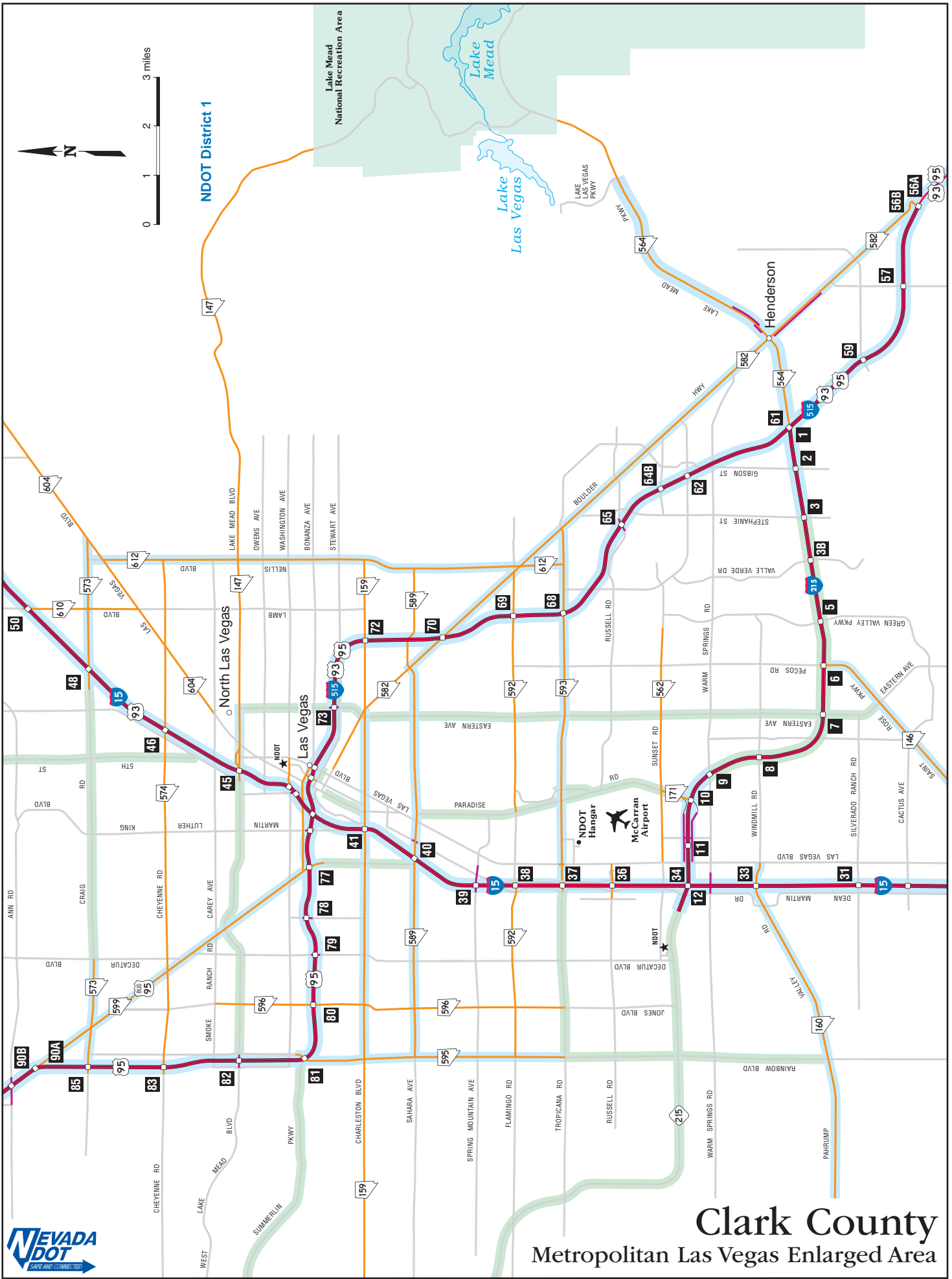
Searchlight and Laughlin Enlarged Area



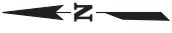


Clark County

Big Bend State Park Enlarged Area

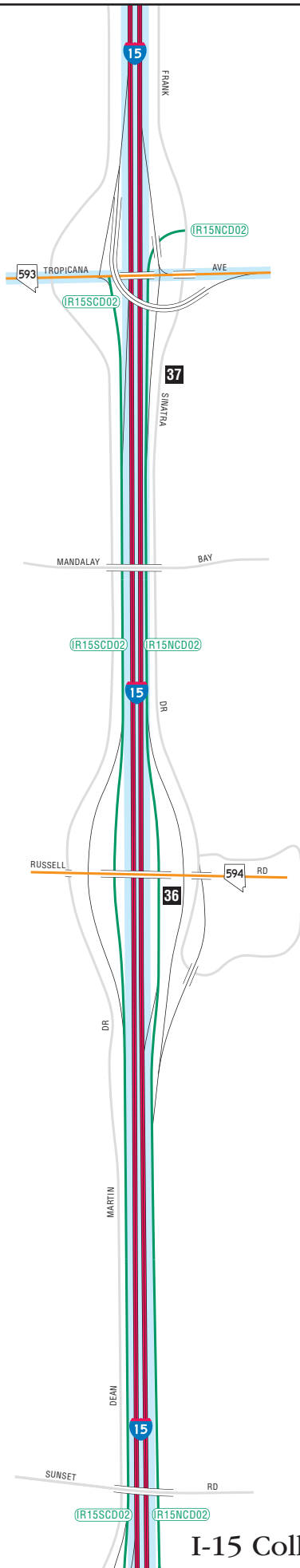


NDOT District 1

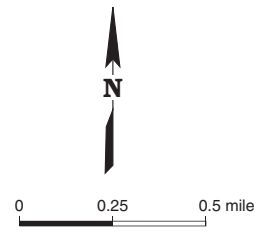


Clark County

Metropolitan Las Vegas Enlarged Area

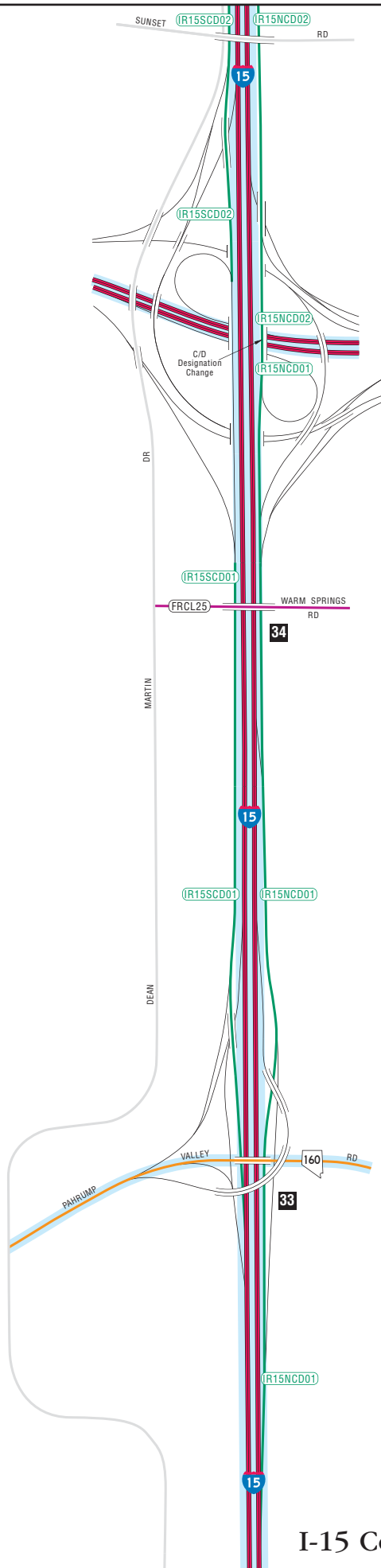


NDOT District 1



Clark County

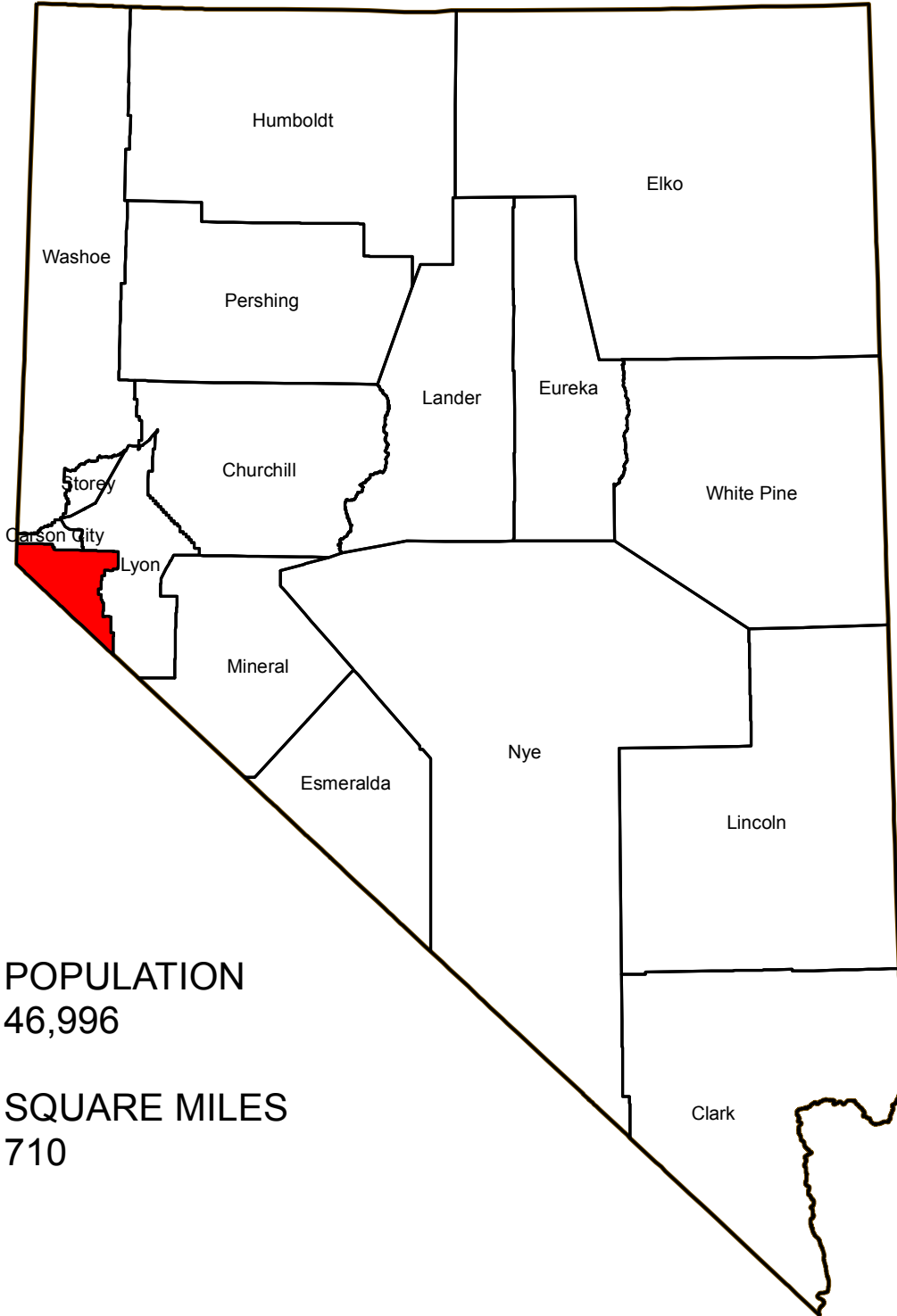
I-15 Collector/Distributor Roads North



Clark County

I-15 Collector/Distributor Roads South

DOUGLAS COUNTY



POPULATION
46,996

SQUARE MILES
710

DOUGLAS COUNTY

NEW SYSTEM & TERMINI

MILEAGE

US50 - RMID #7 & 1686 - W-E

CANV State Line (via Spooner Summit) to county cum mile 1.433	SU	1.433
From county cum mile 1.433 to the DO/CC County Line		13.168
CC/DO County Line to WUL of Carson City 0.152 miles west of DO/CC County Line		0.462
WUL of Carson City to DO/CC County Line	U	<u>0.098</u>
US50 TOTAL		15.161

US395 - RMID #6 & 412 - S-N

CA State Line to SUL of Gardnerville @ county cum mile 14.084		14.084
SUL of Gardnerville to NUL of Gardnerville @ county cum mile 25.025	SU	10.941
NUL Gardnerville to the SUL of Carson City @ county cum mile 31.02		5.992
SUL of Carson City to the DO/CC County Line	U	<u>2.962</u>
US395 TOTAL		33.979

US TOTAL 49.140

SR28 - North Shore Rd. (Lake Tahoe) - RMID #57 - S-N

US50 to the DO/CC County Line		1.171
-------------------------------	--	-------

SR88 - Woodfords Rd. - RMID #195 - S-N

CANV State Line to SUL of Gardnerville @ Dressler Ln.		1.367
Dressler Ln. to US395	SU	<u>6.506</u>
		7.873

SR206 - Foothill Rd./Genoa Ln. - RMID #38 - S-N

SR88/Woodfords Rd. to Genoa Ln.		11.758
Genoa Ln. to US395		<u>3.673</u>
		15.431

SR207 - Kingsbury Grade - RMID #39 - W-E

US50 to county cum mile 1.576	SU	1.576
County cum mile 1.576 to SR206/Foothill Road		<u>9.498</u>
		11.074

SR208 - Topaz Rd./Yerington Rd. - RMID #40 - W-E

US395 to the DO/LY County Line		8.775
--------------------------------	--	-------

SR705 - Clear Creek Rd. - RMID #154 - W-E

CC/DO County Line to the DO/CC County Line	U	0.917
--	---	-------

SR756 - Centerville Rd. - RMID #162 - W-E

SR88/Woodfords Rd. east to US395 in Gardnerville	SU	3.980
--	----	-------

DOUGLAS COUNTY

NEW SYSTEM & TERMINI

MILEAGE

SR757 - Muller Ln. - RMID #163 - W-E

SR206/Foothill Rd. to SUL of Minden @ county cum mile 2.007

SUL of Minden to US395

SU

2.007

1.184

3.191

SR759 - Douglas County Airport Rd. - RMID #164 - W-E

US395 to 0.003 miles east of Heybourne Rd.

1.014

SR760 - Elks Point Rd. - RMID #165 - W-E

From the Forest Service Gate to US50

0.529

SR TOTAL

53.955

Douglas County Totals

US 49.140

SR 53.955

AR 0.165








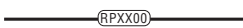









SP 1.553

104.813

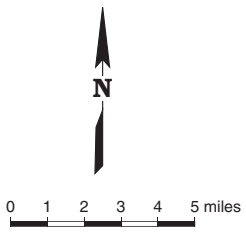
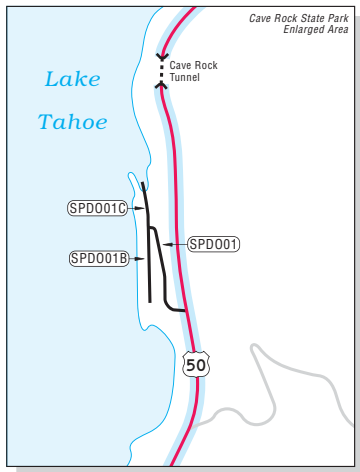
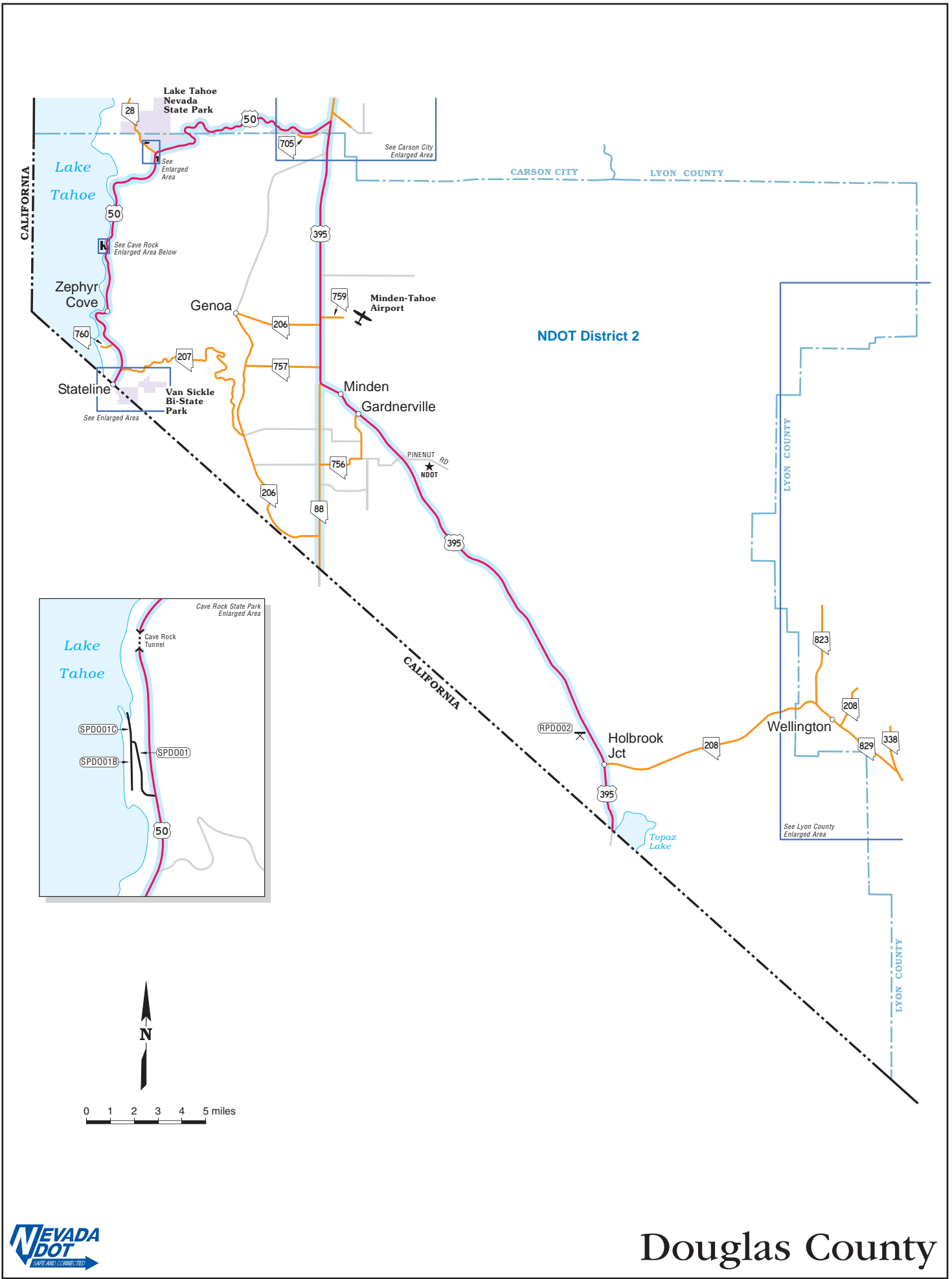
DOUGLAS COUNTY

ROUTE	RMID	DESCRIPTION	MILEAGE
<u>ACCESS ROADS</u>			
ARDO01	1534	From US50 to the Spooner Maintenance Station	0.165
			AR TOTAL
			0.165
<u>REST PARKS</u>			
RPDO02	11058	Mountain House Rest Park, US395, MP 4.30, approximately 1.00 mile north of Topaz Jct (RP 802)	0.092
			RP TOTAL
			0.092
<u>STATE PARKS</u>			
<u>CAVE ROCK MANAGEMENT AREA</u>			
SPDO01	1582	Cave Rock Rd, from US50 to the parking road	0.124
SPDO01B	1583	Parking area at Cave Rock from the cul-de-sac to the ramp	0.132
SPDO01C	1584	Boat ramp at Cave Rock, from SPDO01B to 0.014 miles north (one way)	0.014
<u>SPOONER LAKE MANAGEMENT AREA</u>			
SPDO03	1585	Spooner Lake Rd, from SR28 to the maintenance facility	0.352
SPDO03B	1587	Spooner Lake, from SPDO03, Spooner Lake Rd, then east and south to the end of the pavement at the concession area	0.100
SPDO03C	1588	South day use area loop at Spooner Lake, from SPDO03B to SPDO03B	0.109
SPDO03D	1589	North day use loop at Spooner Lake, from SPDO03, Spooner Lake Rd, around the loop to SPDO03, Spooner Lake Rd (one way)	0.095
SPDO03E	1590	Sanitation dump road, from SPDO03, Spooner Lake Rd to SPDO03, Spooner Lake Rd (one way)	0.041
<u>STATELINE - VAN SICKLE BI-STATE PARK</u>			
SPDO04	11249	From the park entrance on the California side at the Jct of Lake Pkwy and Heavenly Village to the EOP	0.486
SPDO04B	11250	From SPDO04 (main road) through the south parking lot loop and back to SPDO04	0.100
			SP TOTAL
			1.553
<u>PARK AND RIDE</u>			
SR207		At the Jct of SR206/Foothill Rd/Genoa Ln.	

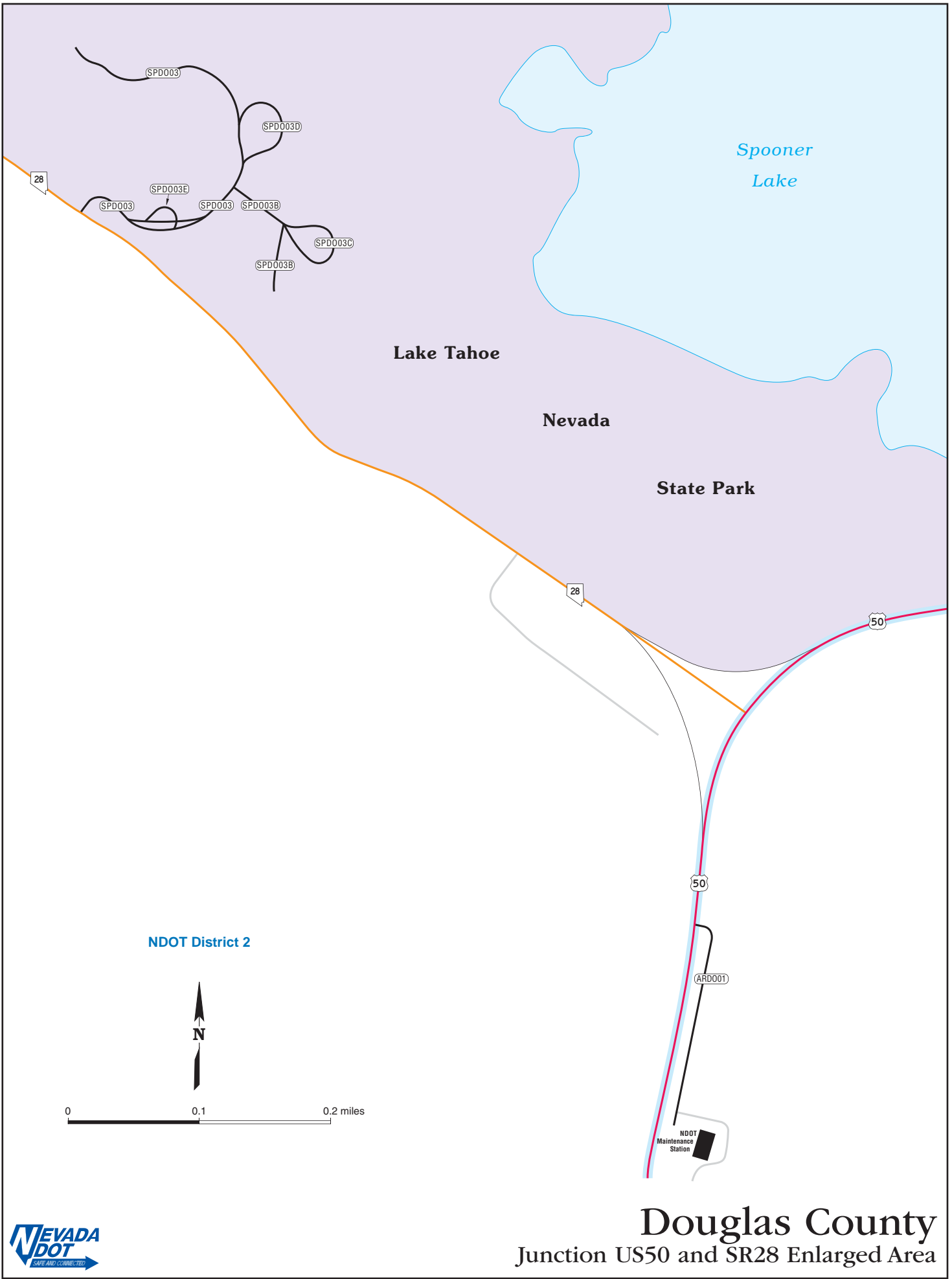
Map Legend

	State maintained portion of the National Highway System (NHS)
	Non-maintained portion of the National Highway System (NHS)
<p>Interchange number and Interchange symbol</p> 	Interstate route or controlled access
	United States route
	Nevada State route
	Frontage road
	Collector / Distributor road
	State park, rest park, escape ramp and other
	Ramp
	Non-maintained route (reference only)
	Proposed route
	Enlarged area boundary
	NDOT Maintenance District boundary
	NDOT Maintenance Station (staffed only)
	State Capital
	City, Town or Site
	Rest Park

NOTE: The new NHS maps are located on the Roadway Systems Sharepoint site.



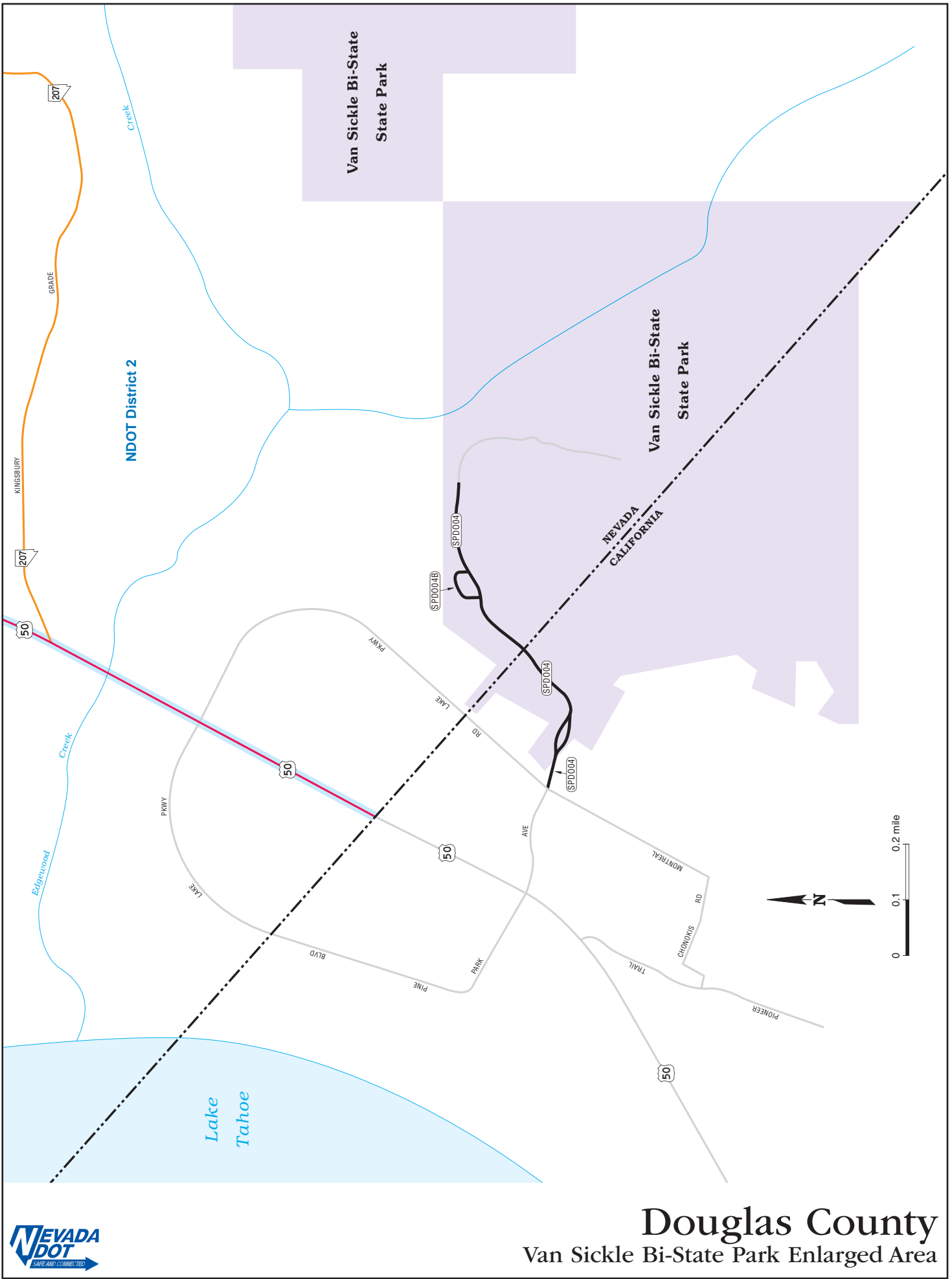
Douglas County



Douglas County

Junction US50 and SR28 Enlarged Area

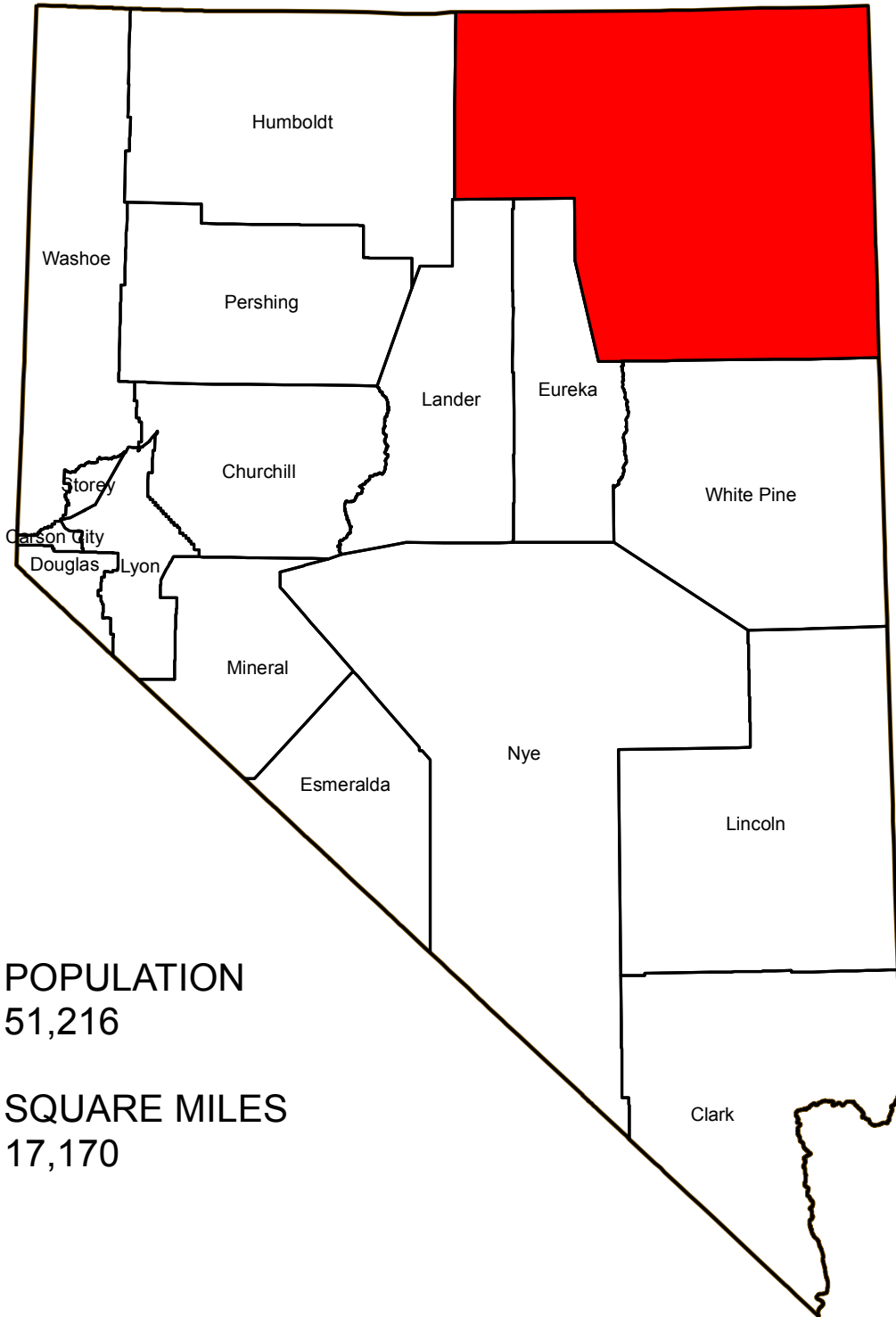




Douglas County

Van Sickle Bi-State Park Enlarged Area

ELKO COUNTY



POPULATION
51,216

SQUARE MILES
17,170

ELKO COUNTY

NEW SYSTEM & TERMINI

MILEAGE

IR80 - RMID #5 & 407 - W-E

EU/EL County Line to WUL of Elko @ county cum mile 19.838		19.838
WUL of Elko to EUL of Elko @ county cum mile 30.886	SU	11.048
EUL of Elko to WUL of West Wendover @ county cum mile 128.719		97.833
WUL of West Wendover to the NV/UT State line	SU	<u>3.956</u>
IR80 TOTAL		132.675

IR TOTAL 132.675

US93 - RMID #10 - S-N

WP/EL County Line to the NV/ID State Line		141.760
---	--	---------

US93A - RMID #11 - S-N

WP/EL County Line to the SUL of West Wendover @ county cum mile 49.075		49.075
SUL of West Wendover to W. Wendover Blvd.	SU	4.086
W. Wendover Blvd. to IR80, Wendover Intg, Ramps 3&4, Exit #410	SU	<u>0.344</u>
US93A TOTAL		53.505

US TOTAL 195.265

SR221 - Chestnut St. - RMID #41 - W-E

SR278/Eureka-Carlin Rd. to the Jct of FREL02		2.973
--	--	-------

SR223 - Humboldt Ave./6th St. - RMID #42 - W-E

SR231/Angel Lake Rd. north on Humboldt Ave. to 6th St.		0.855
6th St. south to US93		<u>1.129</u>
		1.984

SR225 - Mountain City Hwy. - RMID 43 -S-N

SR535/Idaho St. to WUL of Elko @ county cum mile 3.756	SU	3.755
WUL of Elko @ county cum mile 3.756 to NV/ID State Line		<u>96.498</u>
		100.253

SR226 - Deep Creek Hwy. - RMID 44 - S-N

SR225/Mountain City Hwy. to Maggie Summit Rd.		39.004
---	--	--------

SR227 - Lamoille Rd. - RMID45 - W-E

SR535/Idaho St. to EUL of Elko @ county cum mile 8.568	SU	8.570
EUL of Elko county cum mile 8.568 to Crossroad Ln.		<u>11.551</u>
		20.121

ELKO COUNTY

NEW SYSTEM & TERMINI

MILEAGE

SR228 - Jiggs Rd. - RMID #46- S-N

South of Jiggs to SUL of Elko @ county cum mile 26.554		26.554
SUL of Elko @ county cum mile 26.554 to SR227/Lamoille Rd.	SU	<u>0.237</u>
		26.791

SR229 - Halleck Rd./ Secret Pass Rd. - RMID #47 - W-E

IR80, Ramps 3 & 4, Halleck Intg, Exit #321 to US93 south of Wells		50.274
---	--	--------

SR230 - Starr Valley Rd. - RMID #48 - W-E

Cattleguard north of Ramps 3 & 4, IR80, Deeth-Starr Valley Intg, Exit# 333 to FREL28		13.063
--	--	--------

SR231 - Angel Lake Rd. - RMID #49 - S-N

Fee booth @ Angel Lake to the Jct of SR223/Humboldt Ave./Sixth St.		11.622
--	--	--------

SR232 - Clover Valley Rd. - RMID #50- S-N

5 miles south of Steeles Creek to US93		14.537
--	--	--------

SR233 - Montello Rd. - RMID #51 - S-N

IR80, Oasis Intg, Exit #378 from FREL46 south of Ramps 1 & 2 to NV/UT State Line		34.256
--	--	--------

SR278 - Eureka Rd./ Carlin Rd. - RMID #56- S-N

EL/EU County Line to cattleguard, north side, IR80, West Carlin Intg, Exit #279		4.969
---	--	-------

SR535 - Idaho St. - RMID #117 - W-E

IR80, W Elko Intg, Exit 298, 0.055 miles north of Ramps 3 & 4 @ cattleguard to W City Limit of Elko	SU	2.409
SR225/Mountain City Hwy. to SR227/Lamoille Hwy./5th St.	SU	<u>0.790</u>
		3.199

ELKO COUNTY

NEW SYSTEM & TERMINI

MILEAGE

SR766 - Newmont Mine Rd. - RMID #166 - S-N

SR221/Chestnut St. in Carlin to EL/EU County Line

5.191

SR767 - Ruby Valley Rd. - RMID #167 - S-N

EOP north to SR229/Secret Pass Rd.

1.951

SR TOTAL

330.188

Elko County Totals

IR	132.675
US	195.265
SR	330.188
FR	55.378
SP	<u>3.648</u>
	717.154

ELKO COUNTY

ROUTE	RMID	DESCRIPTION	MILEAGE
<u>FRONTAGE ROADS</u>			
FREL02	276	From 0.243 miles west of SR221, north side IR80, east Carlin Intg, Exit #282 to 0.163 miles east of SR221	0.406
FREL03	248	From 1.175 miles west of FREL04, north side IR80, Vivian Grade Sep to 1.014 miles east of Gallagher Rd.	2.189
FREL04	274	From FREL05, S. side IR80, east Carlin Intg, Exit #282 to FREL03	0.101
FREL05	201	From SR221 S of IR80 East Carlin Intg, Exit #282 to concrete barrier on the north side of IR80	5.404
FREL06	282	From 3.300 miles west of FREL07 @ RR tracks, south side IR80, Hunter Intg, Exit #292 to gate @ the entrance to Maggie Creek Ranch	3.502
FREL07	236	From FREL06 near Ramps 1 & 2, IR80, Hunter Intg, Exit #292, to Ramps 3 & 4	0.091
FREL08	229	From 0.354 miles west of FREL09 @ RR tracks, south side IR80 near Avenel Grade Sep to SR535, south side IR80, West Elko Intg, Exit #298	3.100
FREL09	227	From FREL08, south side IR80, Avenel Grade Sep to north side of IR80, Avenel Grade Sep	0.061
FREL11	1065	From FREL40, south side IR80, Summit Intg, Exit #373 to 1.909 miles west @ the R/W fence (Reverse Mileposted)	1.909
FREL17	1510	E. Jennings Way, south side IR80, Exit #303 from Idaho St. to 0.052 miles north of Ramps 3 & 4	SU 0.250
FREL18	237	Kittridge Canyon Rd./Paradise Dr., from 0.146 miles west of Delaware Ave. @ the pavement change to Idaho St.	SU 0.360
FREL19	231	Youth Center Rd., from FREL54, Idaho St., south side IR80, Industrial Grade Sep to entrance of the NV Youth Training Center, north side IR80	SU 0.381
FREL20	232	White Rock Rd., from FREL54, Idaho St., south side IR80, White Rock Grade Sep to 25th St., north side IR80	SU 0.243
FREL21	233	From FREL54, Idaho St., south side of IR80, Osino Intg, Exit #310 to 0.025 miles north of Ramps 3 & 4 @ cattleguard	0.107
FREL22	234	From 0.030 miles south of Ramps 1 & 2 @ cattleguard, S. Side IR80, Exit #314 to 0.011 miles north of Ramps 3 & 4 @ cattleguard	0.102

ELKO COUNTY
DESCRIPTION

ROUTE	RMID	DESCRIPTION	MILEAGE
FREL23	235	From cattleguard north of Ramps 3 & 4, north side IR80, Elburz Intg, Exit #317 to cattleguard southeast of IR80	1.395
FREL24	246	From 0.276 miles west of Ramps 1 & 2 @ EOP, south side IR80, Exit #328 to 0.167 miles west of Ramps 3 & 4 @ EOP, north side IR80	0.527
FREL26	230	From 0.455 miles south of Bridge Structure H-909E @ cattleguard, south side Jarbridge Grade Sep to 0.039 miles north of Bridge Structure H-909W @ cattleguard, north side IR80	0.519
FREL27	228	From 1.716 miles west of FREL28, north side IR80, Grey's Creek Grade Sep to FREL28	1.716
FREL28	255	From 0.291 miles S of FREL27, S side IR80 @ Grey's Creek Grade Sep to 11.204 miles east to Wells City limits @ pavement change	11.490
FREL30	254	From FREL31, south side IR80, Trout Creek Grade Sep to FREL28, north side IR80	0.051
FREL31	253	From SR230, south side IR80, Exit #343 to 1.159 miles east of FREL30 @ R/W fence, south side IR80	1.721
FREL32	252	From FREL70, north side IR80 near the , Exit #352 to 1.105 miles east of FREL70, north side IR80	1.105
FREL33	251	From US93, S side IR80, East Wells Intg, Exit #352 to 0.937 miles east of US93 @ EOP	0.937
FREL35	249	From 0.401 miles W. of FREL36, S. side IR80, Exit #360 to 1.199 miles E. of FREL36, S. side IR80	1.599
FREL36	238	From FREL35, south side IR80, Moor Intg, Exit #360 to the north side IR80 @ Jct of FREL72	0.164
FREL37	1066	From 0.601 miles west of FREL39, south side IR80, Independence Valley Intg, Exit #365 to 0.080 miles east of FREL39, south side IR80	0.681
FREL38	1067	From 0.091 miles west FREL39, north side IR80, Independence Valley Intg, Exit #365 to 0.720 miles east of FREL39, north side IR80	0.811
FREL39	1068	From FREL37, south side IR80, Independence Valley Intg, Exit #365 to FREL38, north side IR80	0.138
FREL40	1069	From IR80, Ramps 1 & 2, Summit Intg, Exit #373, to FREL41 to north side of IR80	0.301

ELKO COUNTY

ROUTE	RMID	DESCRIPTION	MILEAGE
<u>FRONTAGE ROADS</u>			
FREL41	1070	From 0.104 miles west of FREL40, north side IR80, Exit #373 to 0.160 miles east of FREL40, north side IR80	0.264
FREL42	1056	From Jct of FREL40, south side IR80, Summit Intg, Exit #373 to 0.225 miles east of FREL40, south side IR80	0.225
FREL43	1057	From Entrance of Pequop Maintenance Station, S. side IR80, Pequop Intg, Exit #376 to FREL57, north side IR80	0.498
FREL46	1072	From 1.282 miles west of SR233, R/W post, south side IR80, Oasis Intg, Exit #378 to SR233	1.282
FREL47	1073	From FREL49 south side Shaffer Intg, Exit #387 to cattleguard on the north side of IR80	0.230
FREL49	1074	From FREL47 south side IR80, Shaffer Intg, Exit #387 east for 3.122 miles	3.122
FREL54	373	Idaho St., 0.232 miles west of Youth Center Rd./ FREL19, south side IR80, Industrial Grade Sep to the Jct of FREL21, south side IR80	SU 4.906
FREL55	1217	From the Elko County Line, south side IR80, W Carlin Intg, Exit #279 to SR278	1.560
FREL57	1075	From the Jct of FREL43 to 0.056 miles north @ cattleguard, north side of IR80, Pequop Intg, Exit #376	0.056
FREL58	1076	From County Rd., south side IR80, Ola Grade Sep to County Rd., north side of IR80	0.155
FREL59	1077	From IR80, Ramps 3 & 4, W Wendover Intg to NDOT Maintenance Station	0.447
FREL60	1078	From 0.059 miles south of Ramps 1 & 2 @ R/W fence, south side of IR80, Pilot Intg, Exit #398 to 0.026 miles north of Ramps 3 & 4 @ R/W fence, north side of IR80	0.228
FREL61	245	From 0.058 miles south of Ramps 1 & 2, south side of IR80, Beverly Hills Intg, Exit #348 to FREL28, north side of IR80	0.226
FREL70	244	Sixth St, north side IR80, East Wells Intg, Exit #352 from US93 to the east Jct of Ramp 5A	0.406
FREL72	11174	From the EOP @ cattleguard 0.395 miles W. of FREL36 to 0.017 miles E. of FREL36 @ IR80, Exit #360	0.412
FR TOTAL			55.378

ELKO COUNTY

ROUTE	RMID	DESCRIPTION	MILEAGE
RPEL12	11060	Salmon Falls Creek Rest Park, US93, MP 138.00, north of Contact (RP812)	0.147
RPEL13	11059	Pequop Rest Park, IR80, MP 95.35, west and east side (RP813)	0.057

RP TOTAL #REF!

STATE PARKS

SOUTH FORK RECREATION AREA








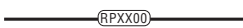









SPEL74	1591	Main Park Rd at South Fork State Park, from SPEL74B, Boat Ramp Rd to Lower South Fork Rd	1.511
SPEL74B	1592	Boat Ramp Rd at South Fork State Park, from the boat ramp to SPEL74, South Fork Main Park Rd	0.484
SPEL74C	1593	Dump Loop at South Fork State Park, from SPEL74 to SPEL74 (one way)	0.067
SPEL74D	1594	Office Road at South Fork State Park from SPEL74 to the park office	0.053
SPEL74E	1595	Fish cleaning station and restroom road at South Fork State Park from SPEL74B to 0.027 miles north	0.027
SPEL74F	1596	Outer parking road at South Fork State Park from SPEL74B to SPEL74B (one way)	0.092
SPEL74G	1597	Boat ramp at South Fork State Park from SPEL74B to the end of the boat ramp (one way)	0.075

WILD HORSE RECREATION AREA

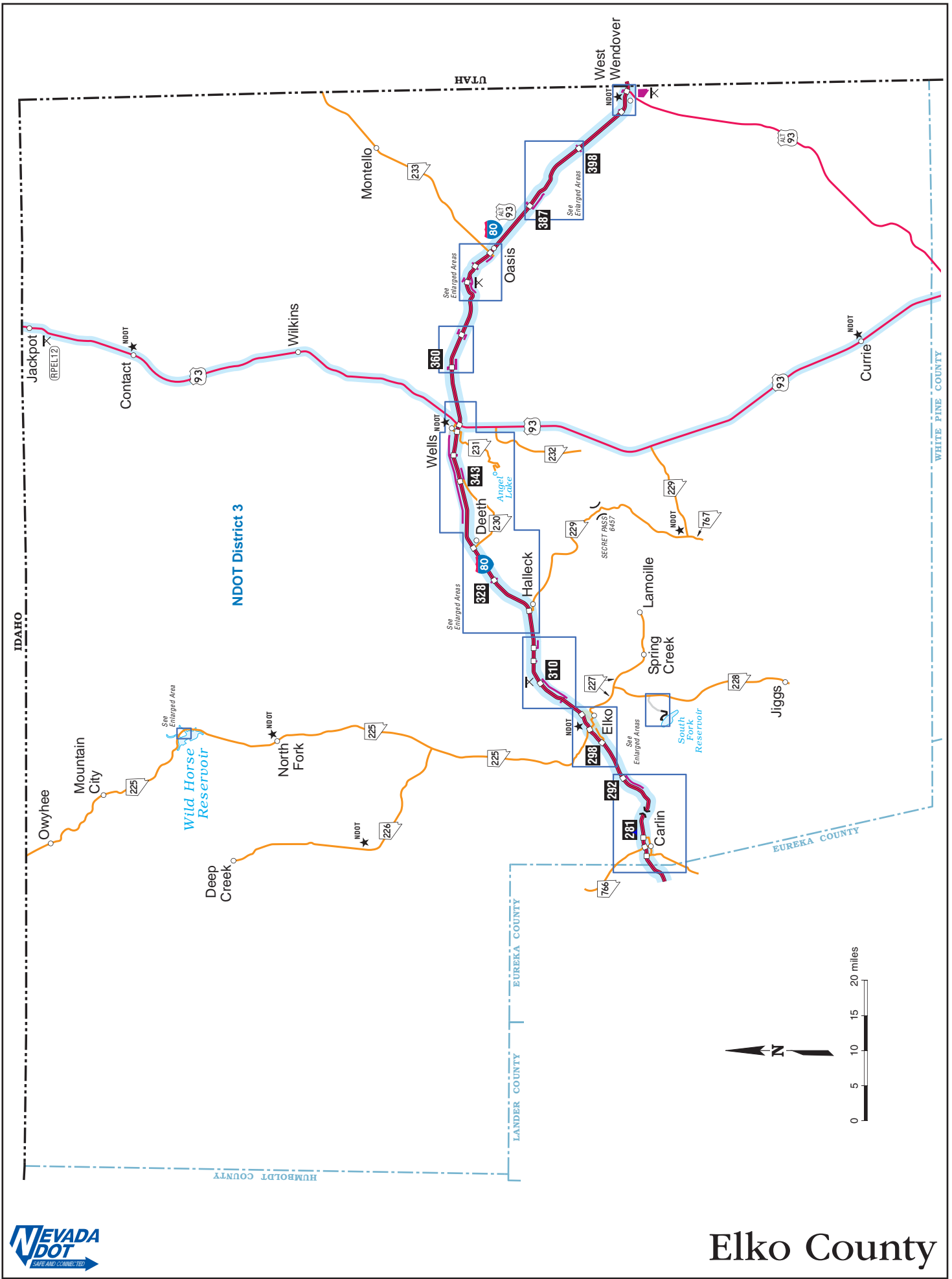
SPEL76	1598	Main park road at Wild Horse State Park from the boat ramp to SR225/Mountain City Hwy	0.898
SPEL76B	1599	Residence road at Wild Horse State Park from the residence area to SPEL76	0.107
SPEL76C	1600	Dump loop near the park entrance at Wild Horse State Park, from SPEL76 to SPEL76 (one way)	0.045
SPEL76D	1601	Staff parking access road, on the east side of the offices at Wild Horse State Park from SPEL76B to SPEL76	0.074
SPEL76E	1602	Restroom loop south of the residences at Wild Horse State Park from SPEL76 to SPEL76 (one way)	0.048
SPEL76F	1603	Outer parking loop at Wild Horse State Park from SPEL76 to SPEL76 (one way)	0.125
SPEL76G	1604	Boat Ramp at Wild Horse State Park from the end of the boat ramp to SPEL76 (one way)	0.042

SP TOTAL 3.648

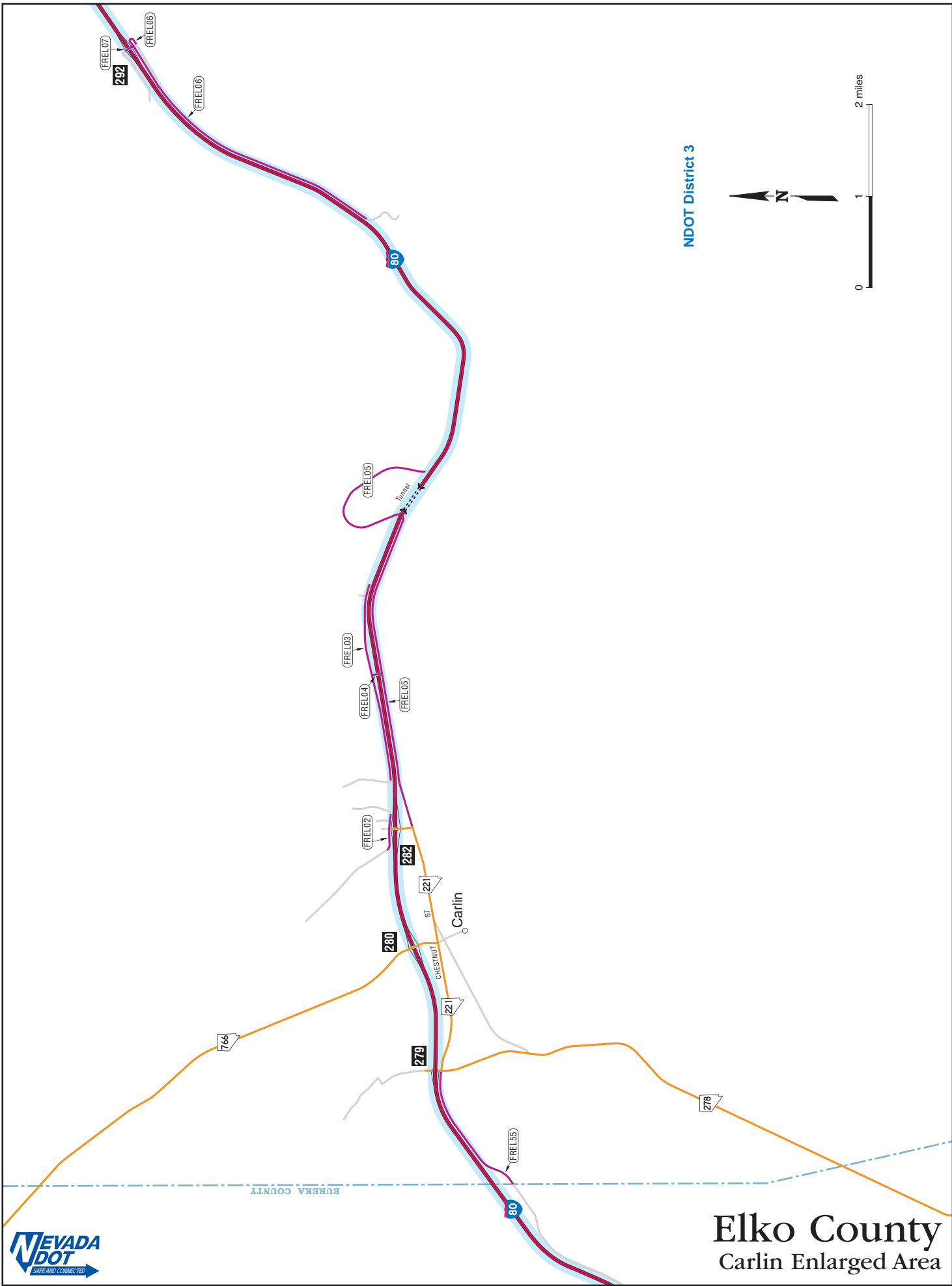
Map Legend

	State maintained portion of the National Highway System (NHS)
	Non-maintained portion of the National Highway System (NHS)
<p>Interchange number and Interchange symbol</p> 	Interstate route or controlled access
	United States route
	Nevada State route
	Frontage road
	Collector / Distributor road
	State park, rest park, escape ramp and other
	Ramp
	Non-maintained route (reference only)
	Proposed route
	Enlarged area boundary
	NDOT Maintenance District boundary
	NDOT Maintenance Station (staffed only)
	State Capital
	City, Town or Site
	Rest Park

NOTE: The new NHS maps are located on the Roadway Systems Sharepoint site.

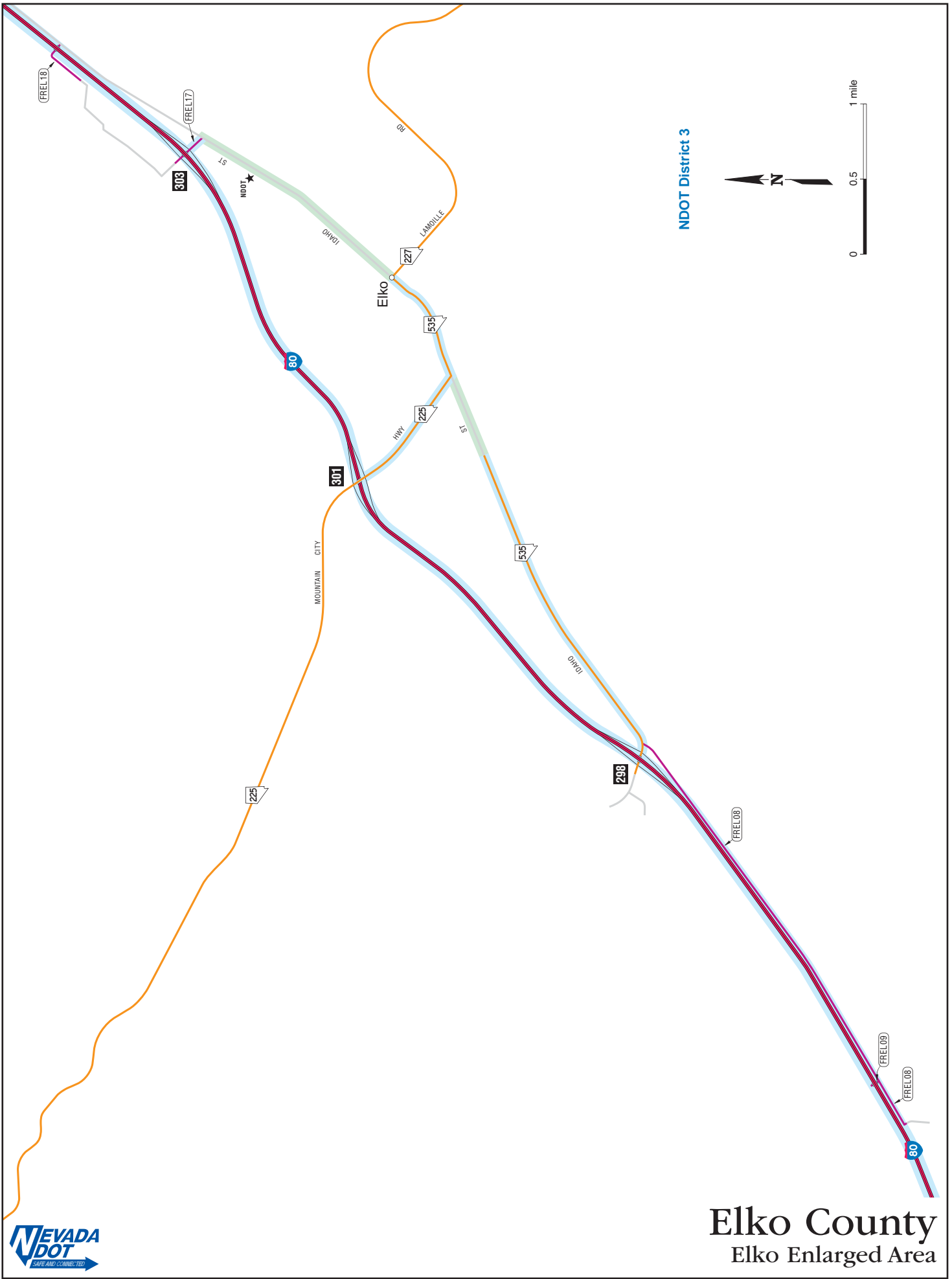


Elko County



Elko County

Carlin Enlarged Area

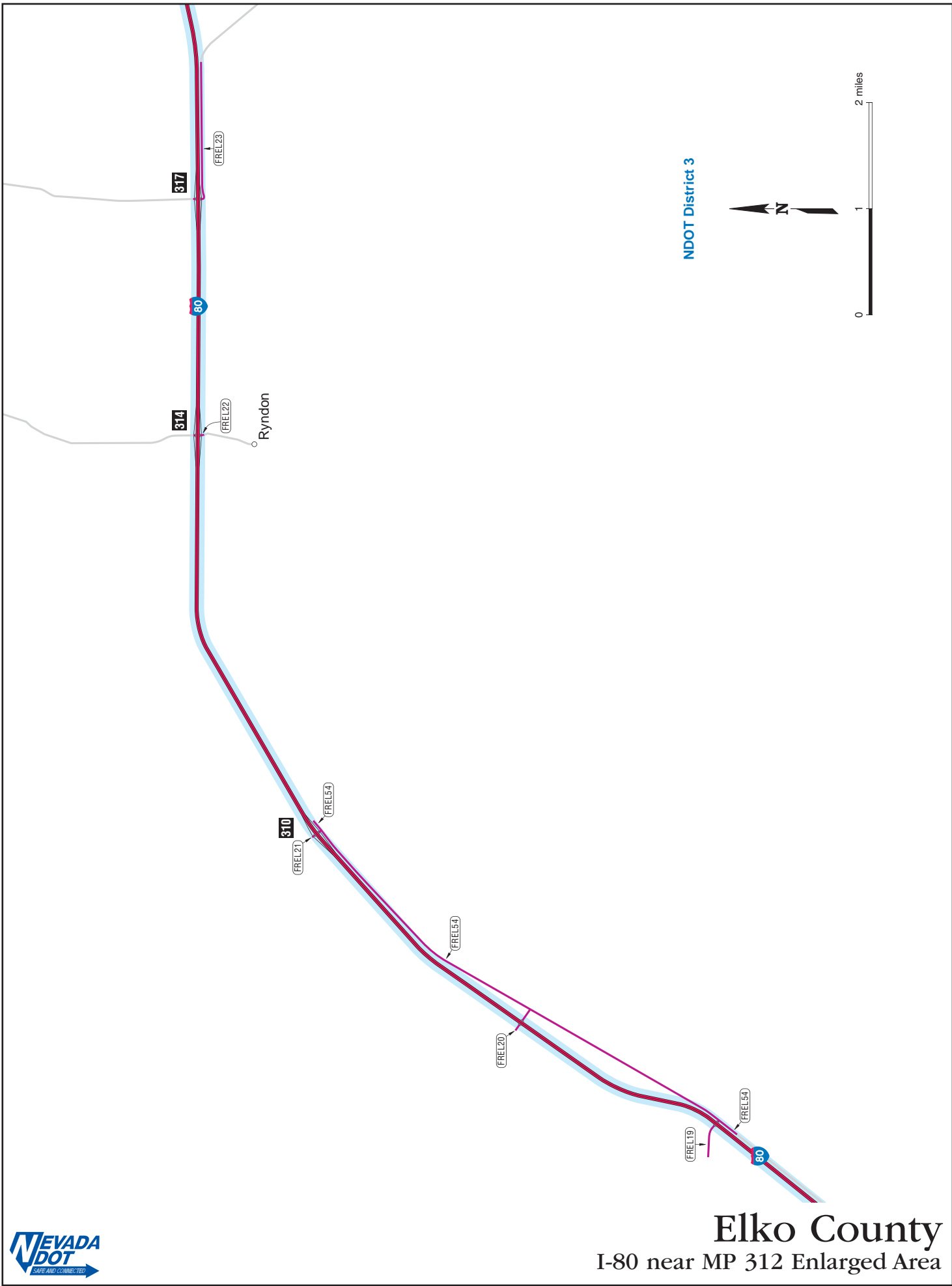


NDOT District 3



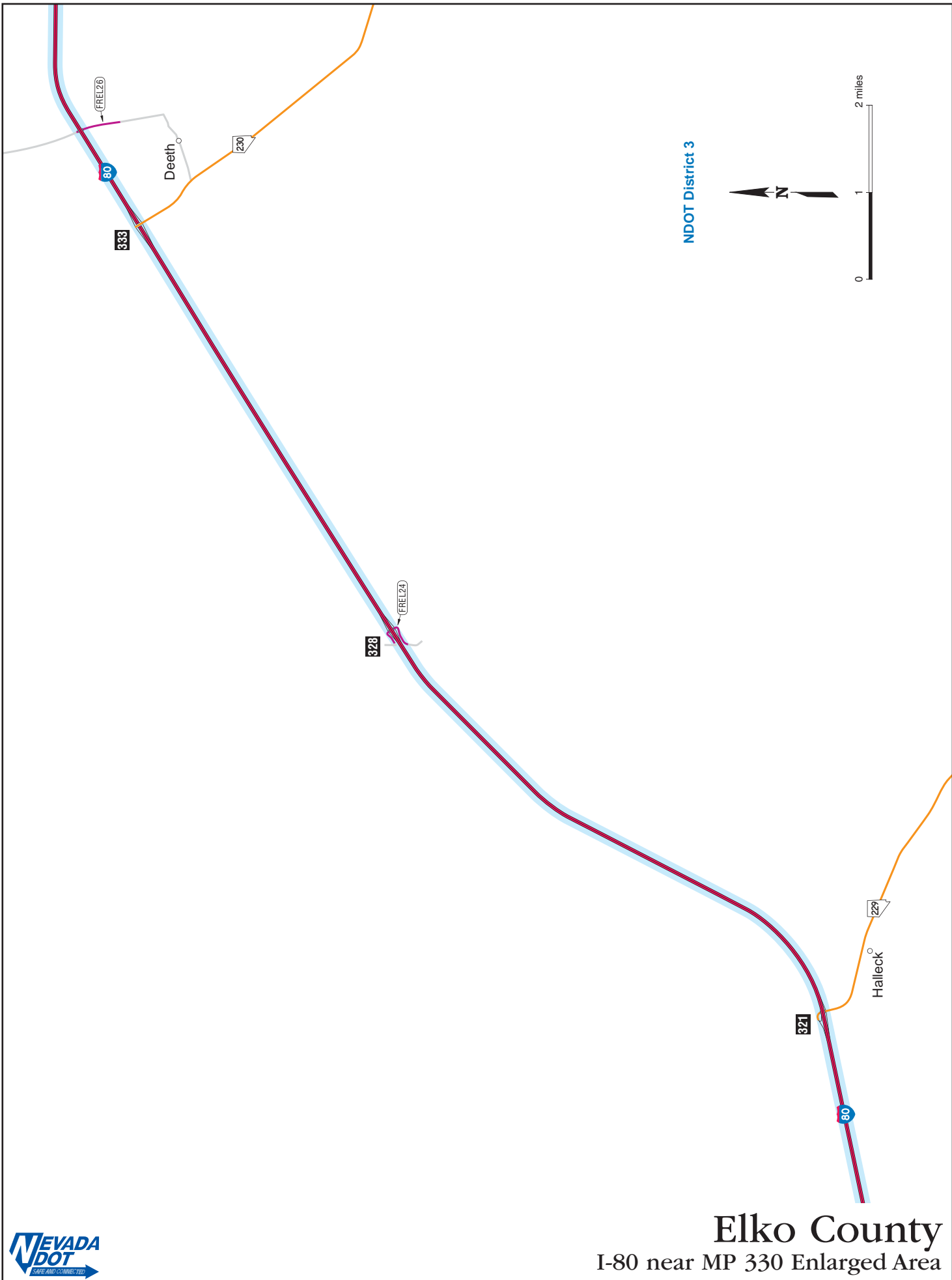
Elko County

Elko Enlarged Area



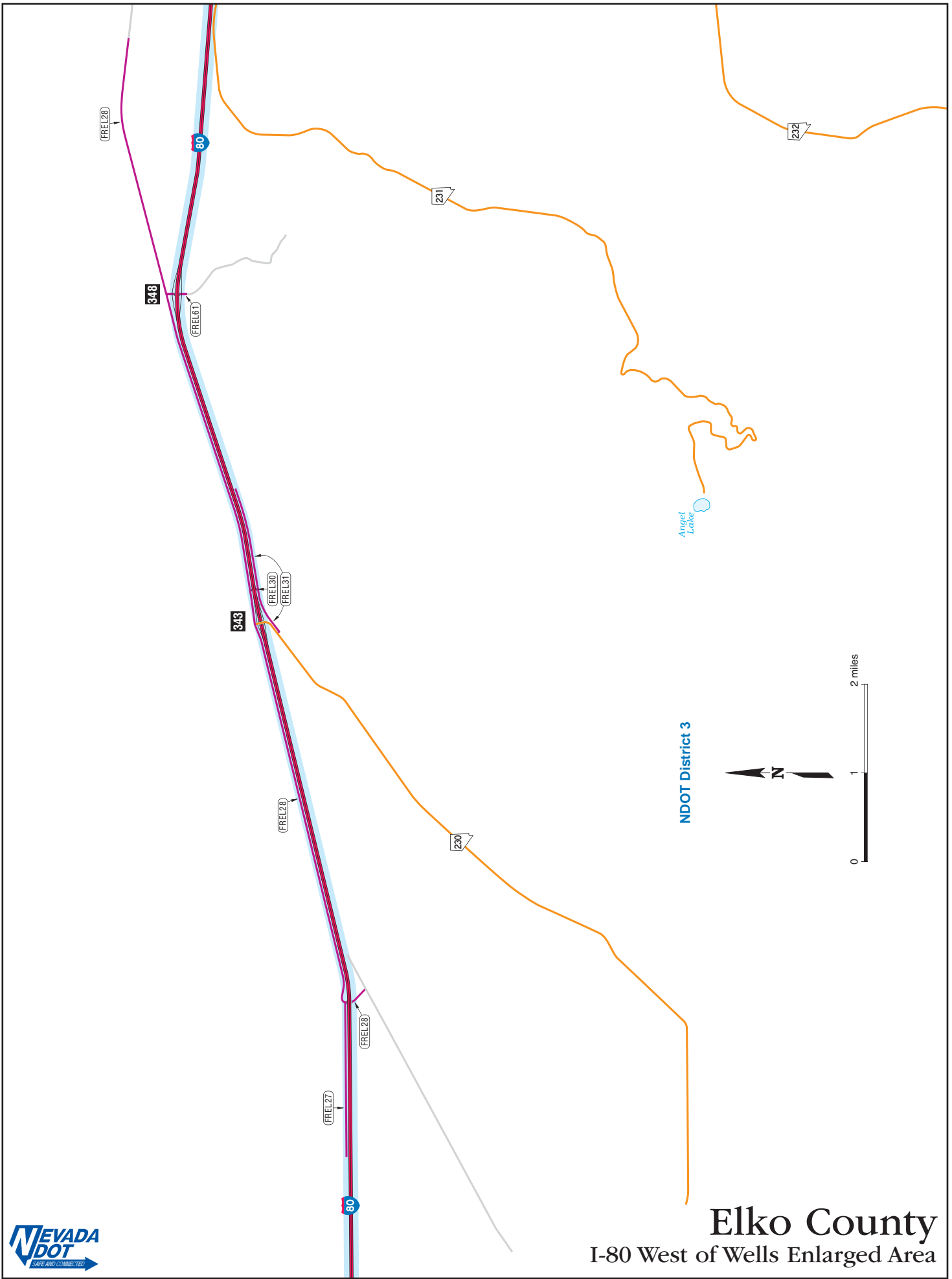
Elko County

I-80 near MP 312 Enlarged Area



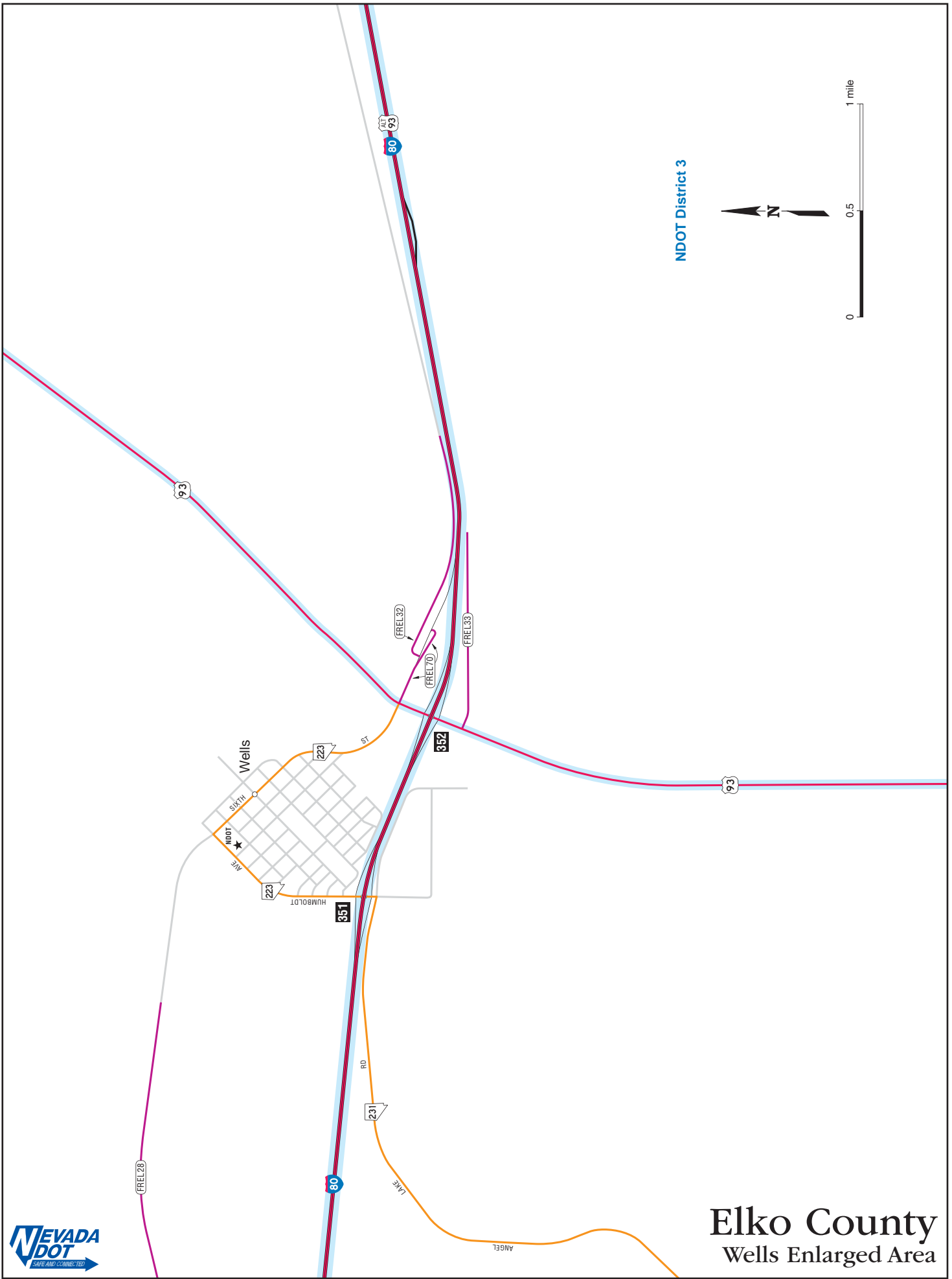
Elko County

I-80 near MP 330 Enlarged Area



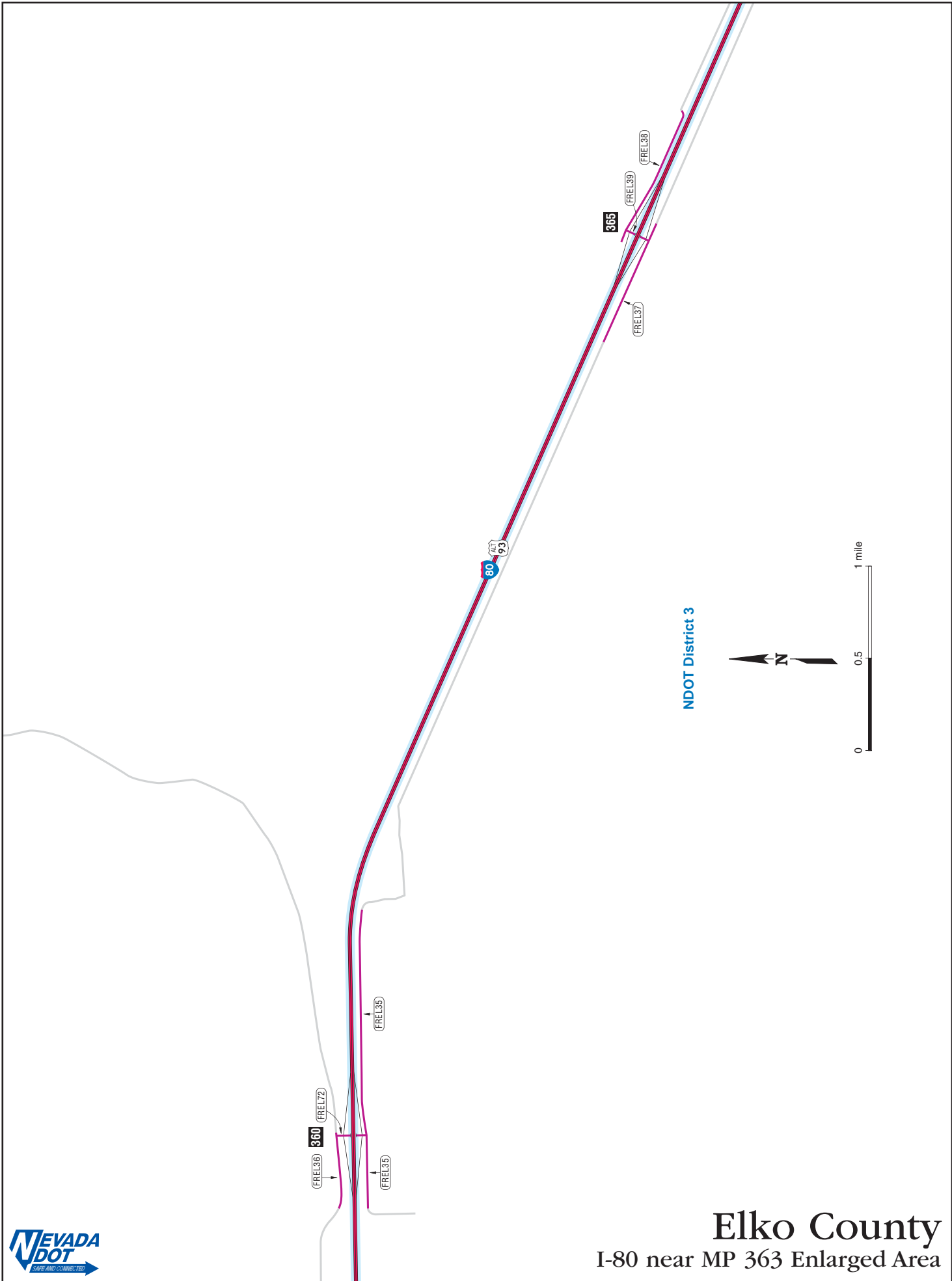
Elko County

I-80 West of Wells Enlarged Area



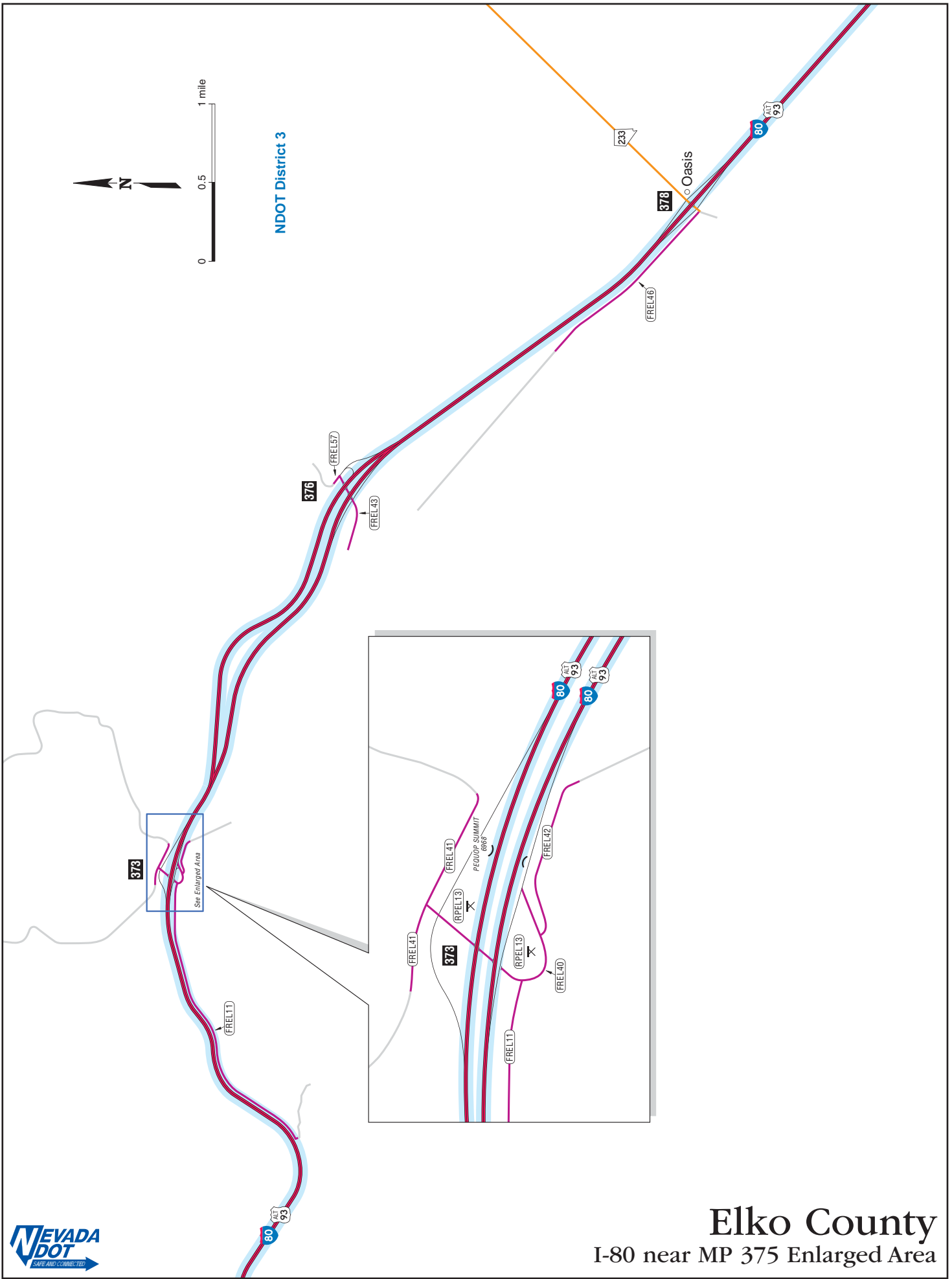
Elko County

Wells Enlarged Area



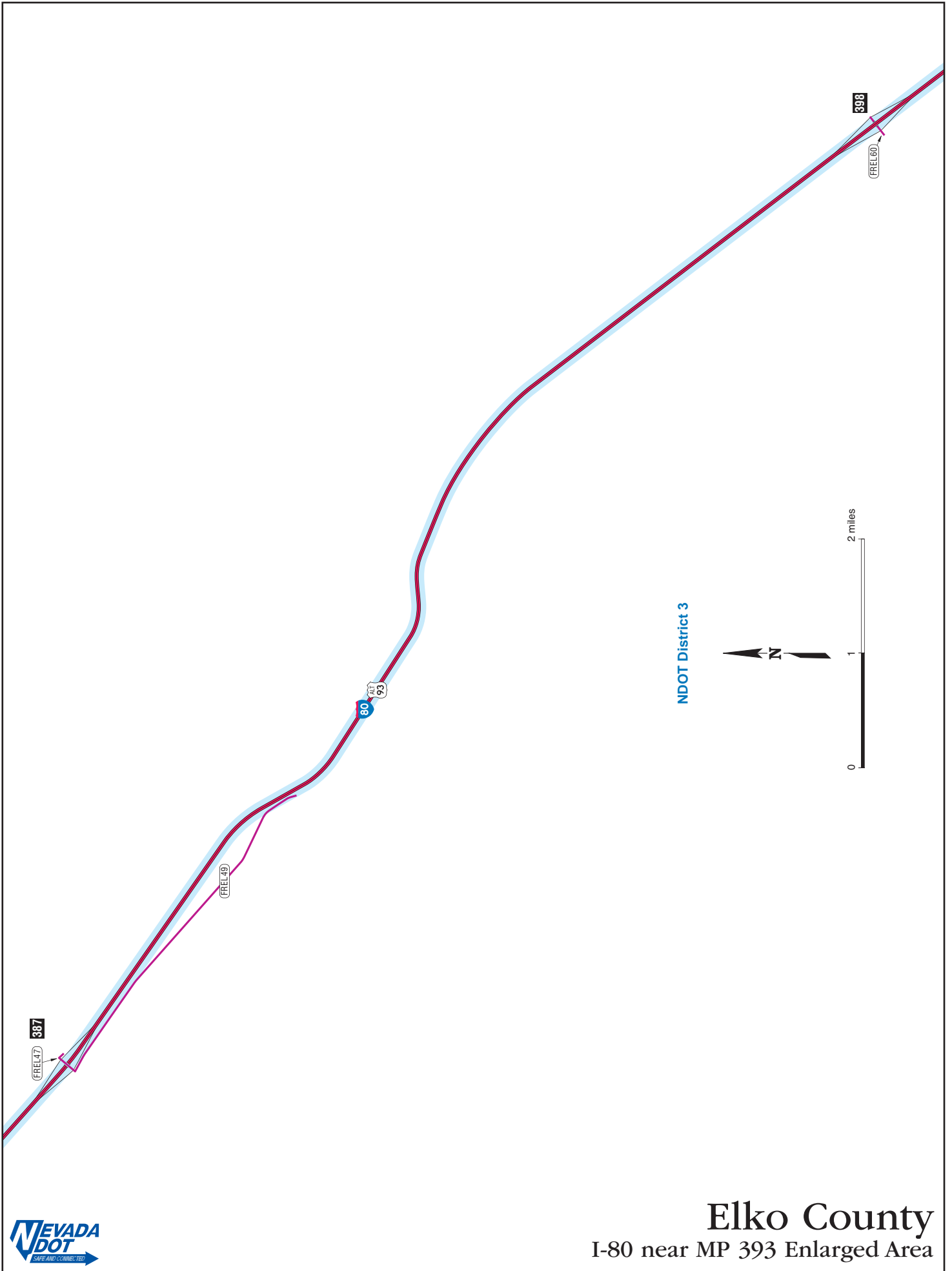
Elko County

I-80 near MP 363 Enlarged Area



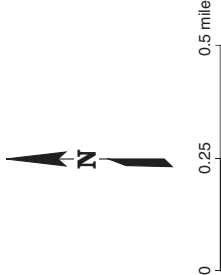
Elko County

I-80 near MP 375 Enlarged Area

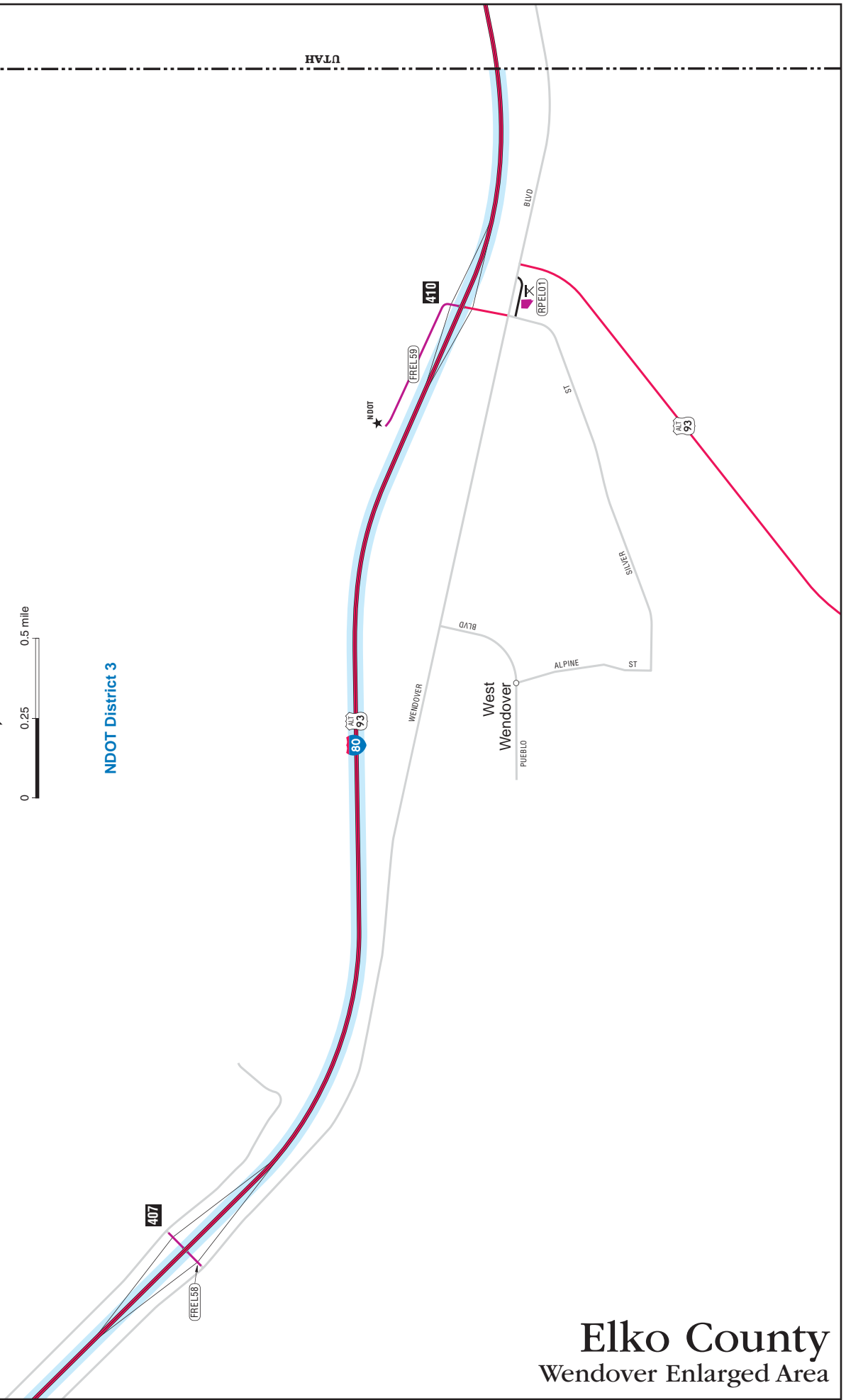


Elko County

I-80 near MP 393 Enlarged Area

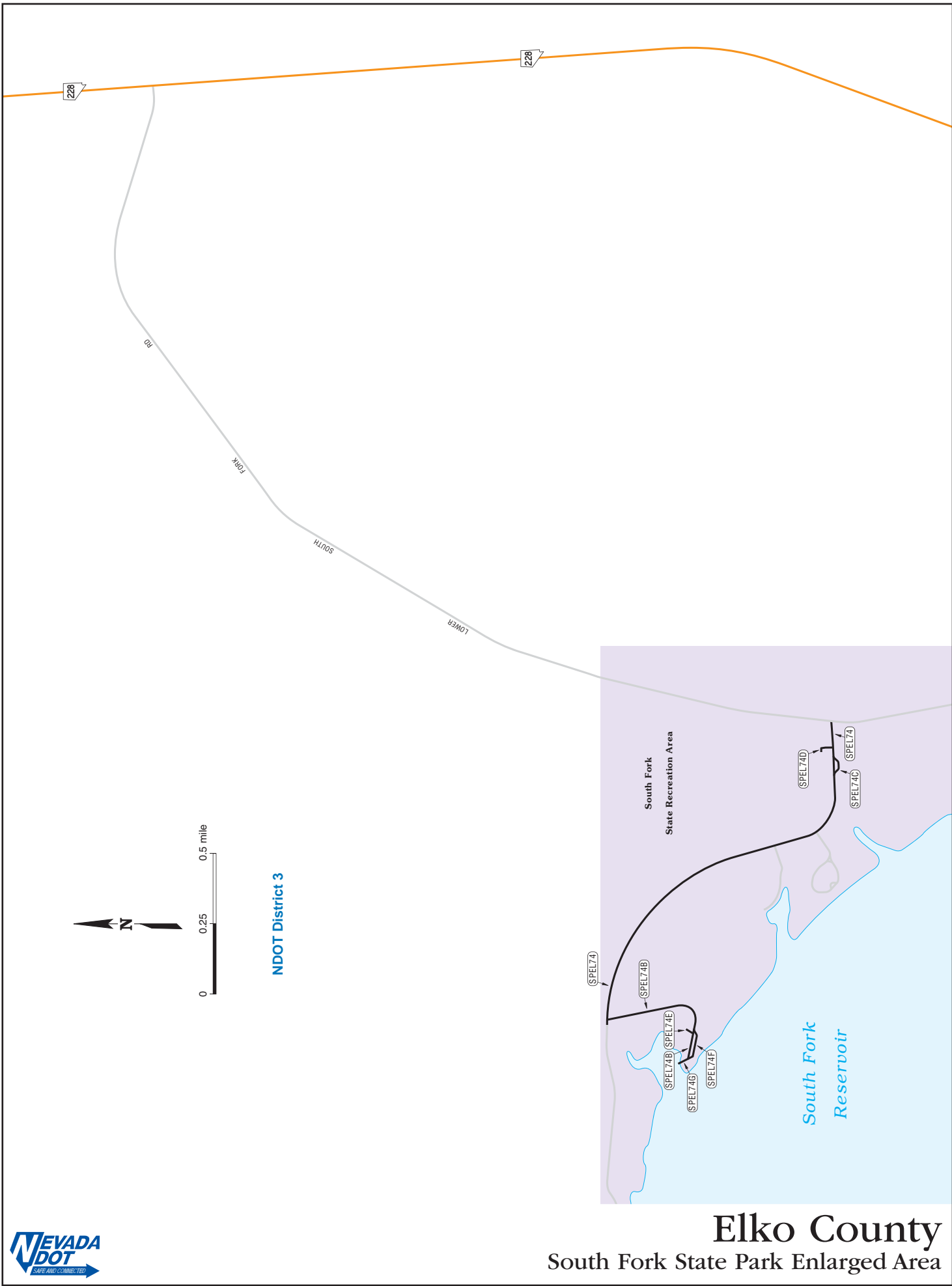


NDOT District 3



Elko County

Wendover Enlarged Area

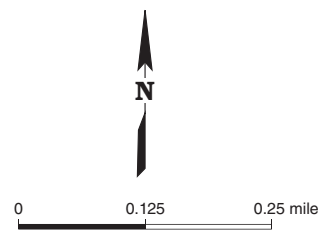


NDOT District 3



Elko County

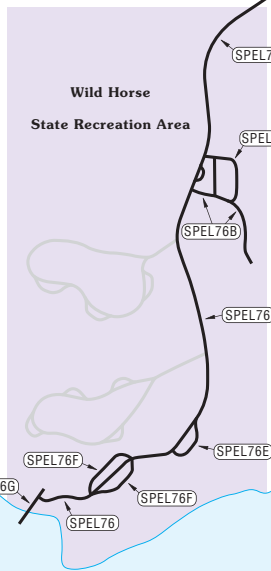
South Fork State Park Enlarged Area



NDOT District 3

225

225



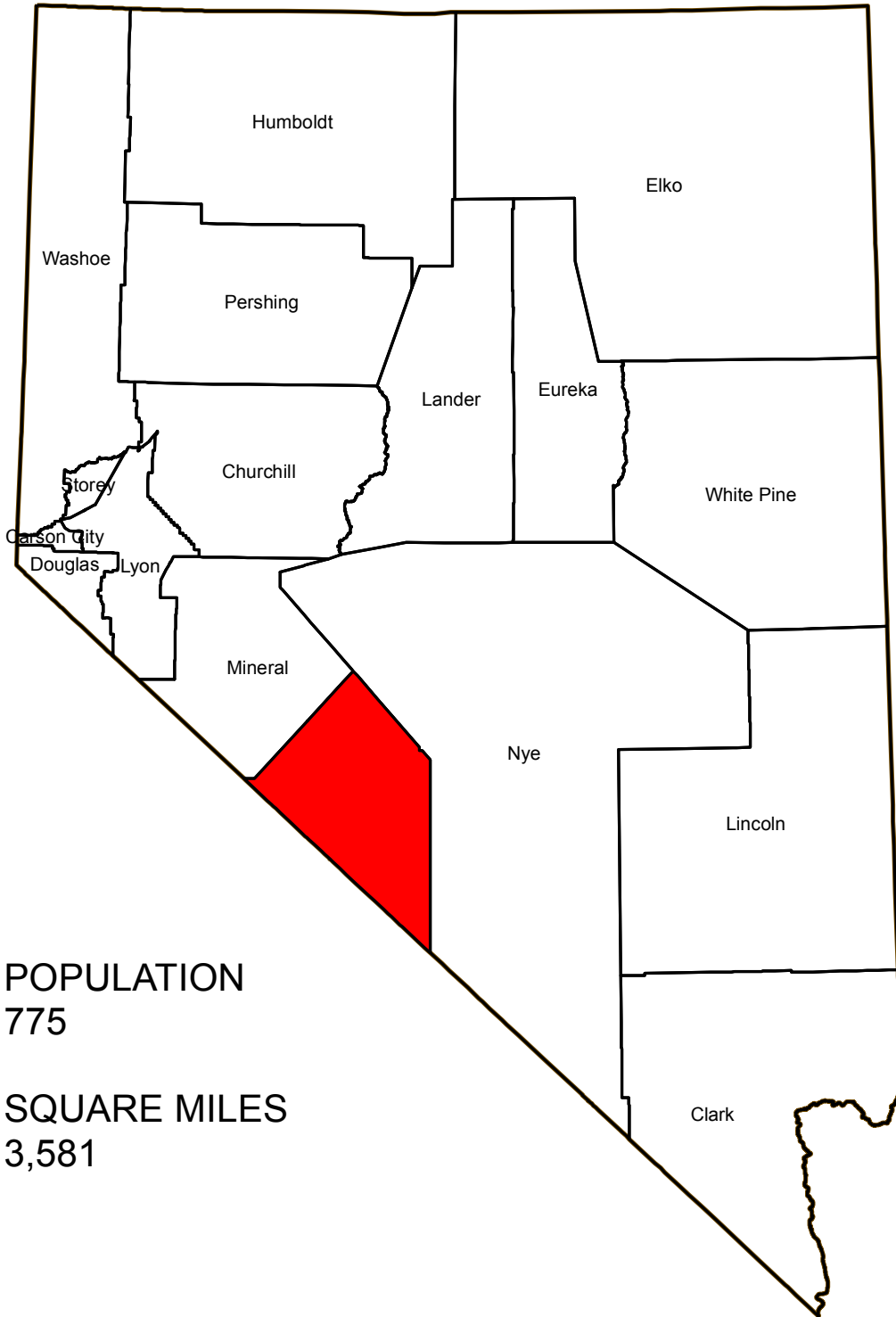
Wild Horse Reservoir



Elko County

Wild Horse State Recreation Enlarged Area

ESMERALDA COUNTY



POPULATION
775

SQUARE MILES
3,581

ESMERALDA COUNTY

NEW SYSTEM & TERMINI

MILEAGE

US6 - RMID #9 - W-E

MI/ES County Line to the Coaldale Jct US6/US95	18.800
Coaldale Jct US6/US95 to the ES/NY County Line	<u>38.900</u>
US6 TOTAL	57.700

US95 - RMID #12 -S-N

NY/ES County Line to the ES/NY County Line south of Tonopah	44.110
Coaldale Jct to the ES/MI County Line	<u>13.720</u>
US95 TOTAL	57.830

US TOTAL 115.530

SR264 - Fish Lake Valley Rd./ Dicalite Cutoff - RMID #52 - S-N

CA/NV State Line to US6	33.650
-------------------------	--------

SR265 - Silver Peak Rd. - RMID #53 - S-N

Silver Peak Rd. to US6/US95	20.470
-----------------------------	--------

SR266 - Lida Rd. - RMID #54 - W-E

CA/NV State Line to US95	40.310
--------------------------	--------

SR267 - Scotty's Castle Rd. - RMID #55 - W-E

CA/NV State Line to ES/NY County Line	9.352
---------------------------------------	-------

SR773 - Fish Lake Valley Rd. - RMID #168 - W-E

SR264/Dicalite Cutoff to US6	10.490
------------------------------	--------

SR774 - Gold Point Rd. - RMID #169- S-N

3rd St. in Gold Point to SR266/Lida Rd. (Reverse Mileposted)	7.435
--	-------

SR TOTAL 121.707








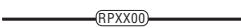









Esmeralda County Totals

US	115.530
SR	<u>121.707</u>
	237.237

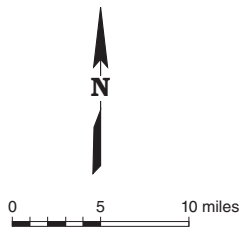
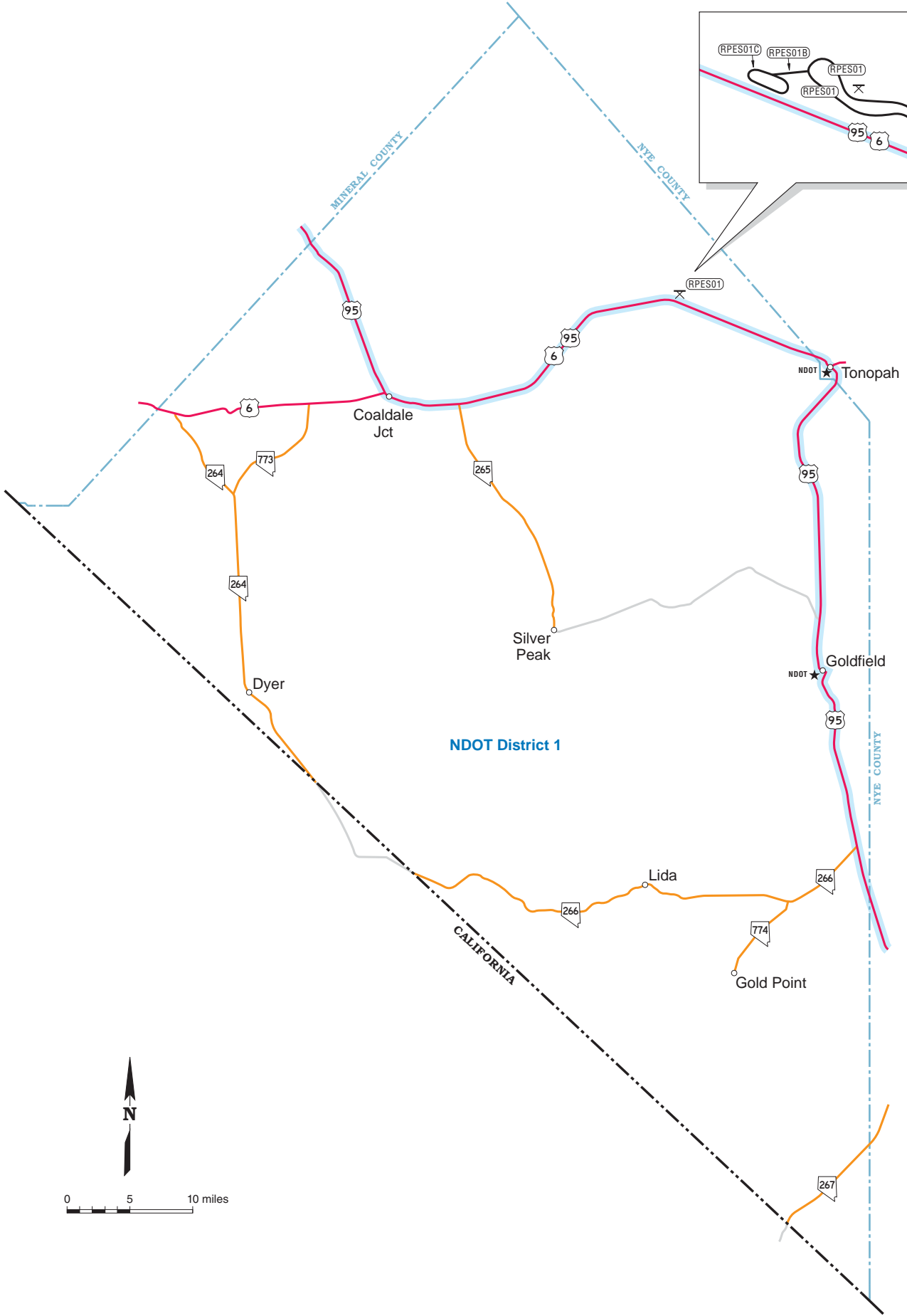
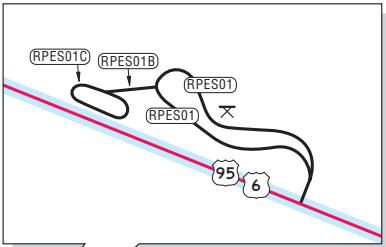
ESMERALDA COUNTY

ROUTE	RMID	DESCRIPTION	MILEAGE
		<u>REST PARK</u>	
RPES01	11063	Millers Rest Park, on US6 @ MP 45.86 west of Tonopah (RP 801)	0.373
RPES01B	11110	Millers Rest Park, on US6 @ MP 45.86, two way connector between the main rest area loop and the picnic area (RP 801)	0.021
RPES01C	11111	Millers Rest Park, on US6 @ MP 45.86, picnic loop @ the back of the rest area (RP 801)	0.128
RP TOTAL			0.522

Map Legend

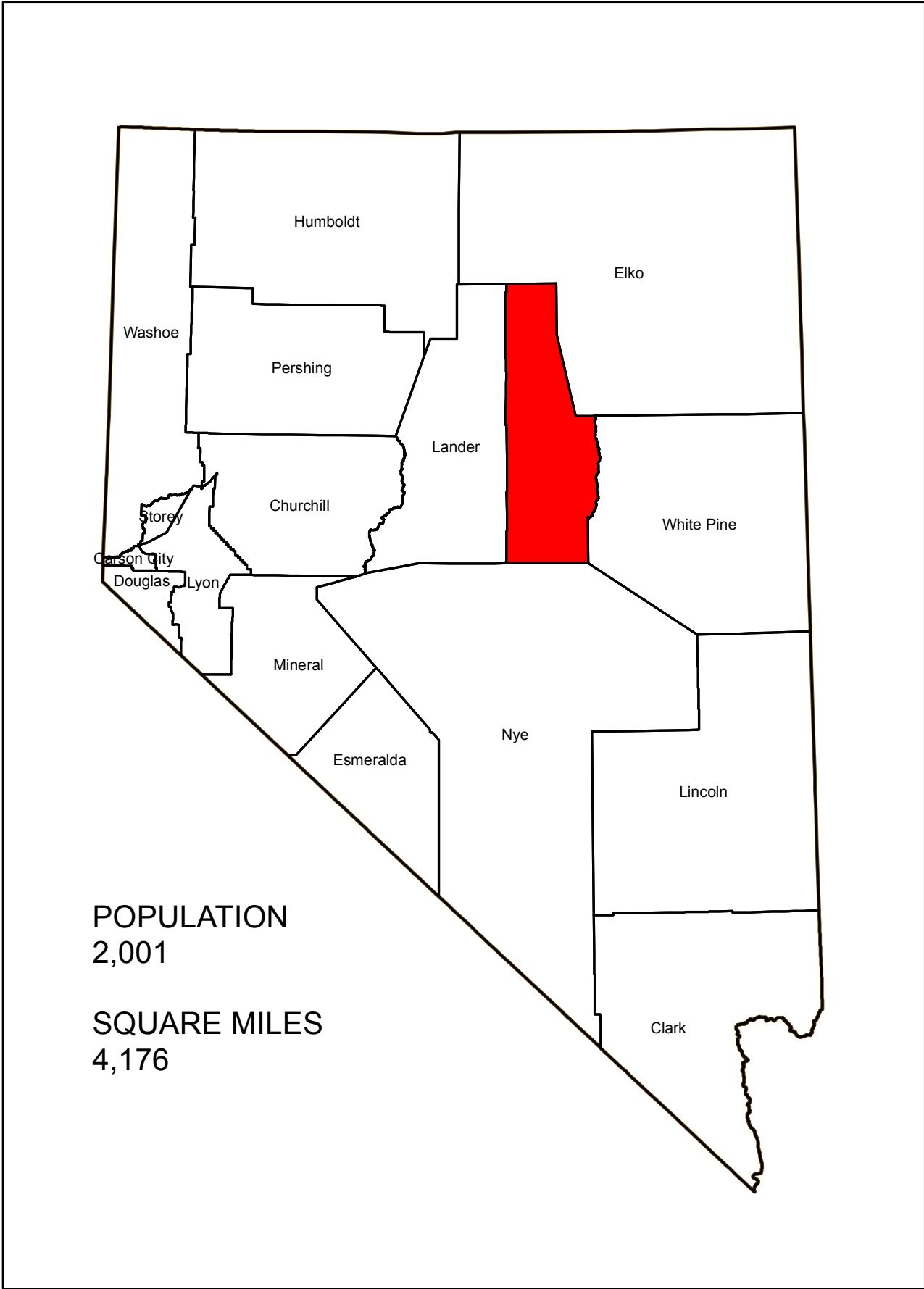
	State maintained portion of the National Highway System (NHS)
	Non-maintained portion of the National Highway System (NHS)
<p>Interchange number and Interchange symbol</p> 	Interstate route or controlled access
	United States route
	Nevada State route
	Frontage road
	Collector / Distributor road
	State park, rest park, escape ramp and other
	Ramp
	Non-maintained route (reference only)
	Proposed route
	Enlarged area boundary
	NDOT Maintenance District boundary
	NDOT Maintenance Station (staffed only)
	State Capital
	City, Town or Site
	Rest Park

NOTE: The new NHS maps are located on the Roadway Systems Sharepoint site.



Esmeralda County

EUREKA COUNTY



EUREKA COUNTY

NEW SYSTEM & TERMINI

MILEAGE

IR80 - RMID #5 & 407 - W-E

LA/EU County Line to the EU/EL County Line

25.820

IR TOTAL

25.820

US50 - RMID #7 - W-E

LA/EU County Line to the EU/WP County Line

47.340

US TOTAL

47.340

SR278 - Eureka / Carlin Rd. - RMID #56 - S-N

US50 to the EU/EL County Line

82.600

SR306 - Gold Acres Rd. - RMID #65 - S-N

LA/EU County Line to FREU06

20.140

SR766 - Newmont Mine Rd. - RMID #166 - S-N

EL/EU County Line to EOP

6.369

SR781 - Palisade Bridge - RMID #171 - S-N

From the south end to the north end of
Bridge #B -1489 over the Humboldt River

0.039

SR TOTAL

109.148








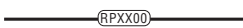









Eureka County Totals

IR	25.820
US	47.340
SR	109.148
FR	11.968
	<u>194.276</u>

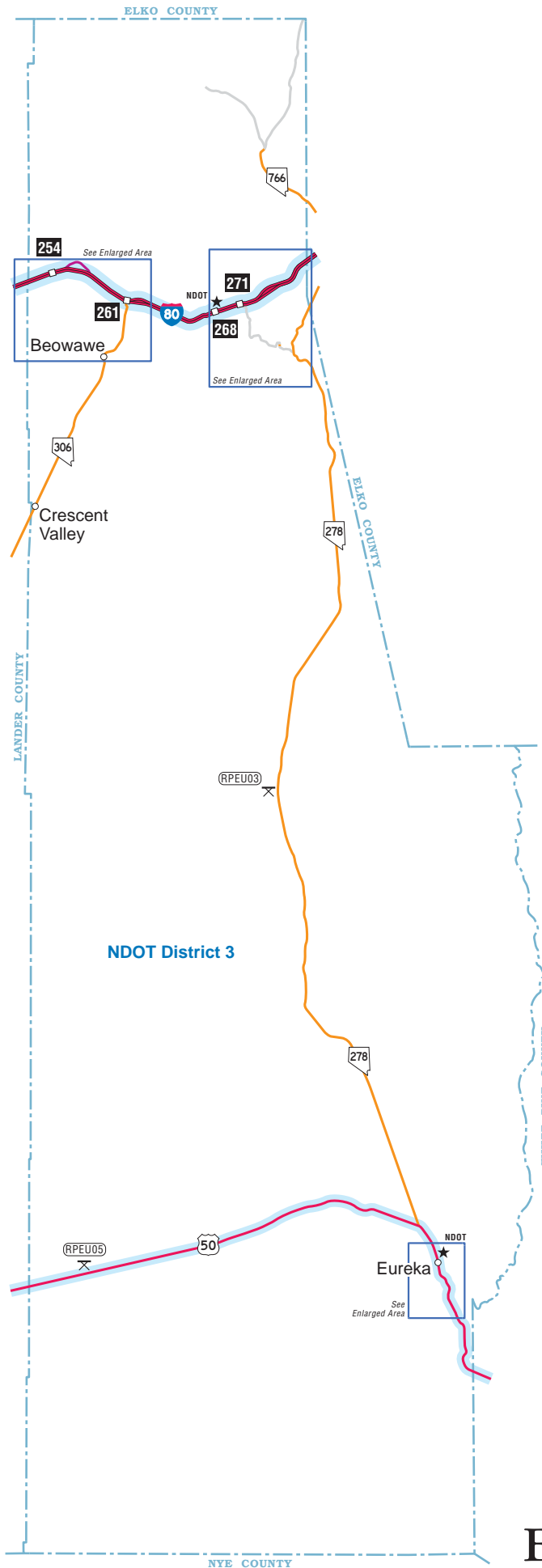
EUREKA COUNTY

ROUTE	RMID	DESCRIPTION	MILEAGE
<u>FRONTAGE ROADS</u>			
FREU01	243	From cattleguard @ FREU03, south side IR80, Dunphy Intg, Exit #254 to 1.110 miles east @ R/W fence, south side IR80	1.110
FREU02	242	From LA/EU County Line, north side IR80 near Dunphy Intg, Exit #254 to 3.506 miles east @ entrance to T Lazy Ranch, north side IR80	5.628
FREU03	241	From cattleguard @ FREU01, south side IR80, Dunphy Intg, Exit #254 to FREU02, north side IR80	0.100
FREU04	240	From FREU02, north side IR80 near Dunphy Intg, Exit #254 to 1.371 miles east @ gate, south side of IR80	1.371
FREU05	239	From south side of IR80, 0.470 miles east of FREU02 @ locked gate Rose Canal to FREU02, north side IR80, near Dunphy Intg, Exit #254	0.470
FREU06	309	From 0.460 miles west of SR306, north side IR80, Beowawe Intg, Exit #261 to 1.174 miles east of SR306 @ R/W post, north side IR80	1.635
FREU08	289	From south side IR80, Emigrant Pass Intg, Exit #268, Ramps 1 & 2 to FREU11	0.229
FREU09	350	From FAA Facility, south side Palisade Intg, Exit #271 to 0.324 miles east of FREU10 @ culvert, south side IR80	1.002
FREU10	349	From FREU09, south side Palisade Intg, Exit #271 to 0.015 miles north of Ramps 3 & 4 @ cattleguard, north side IR80	0.147
FREU11	11177	From cattleguard 0.022 miles west of Jct FREU08, north side IR80, Emigrant Pass Intg, Exit #268 to Jct of Ramps 3 & 4, north side IR80	0.276
FR TOTAL			11.968
<u>REST PARKS</u>			
RPEU02	11064	Beowawe Rest Park, IR80, MP 6.56, approx. 2 miles west of Beowawe-Crescent Valley Intg, Exit #261(RP 802)	0.463
RPEU02B	11117	Beowawe Rest Park, IR80, MP 6.56, westbound section	0.453
RPEU03	11065	Garden Valley Rest Park, SR278, MP 39.60	0.082
RPEU05	11066	Bean Flat Rest Park, US50, MP 5.00 (RP 805)	0.288
RPEU06	11067	Eureka Rest Park, US50, MP 38.10 (RP 806)	0.082
RP TOTALS			1.368

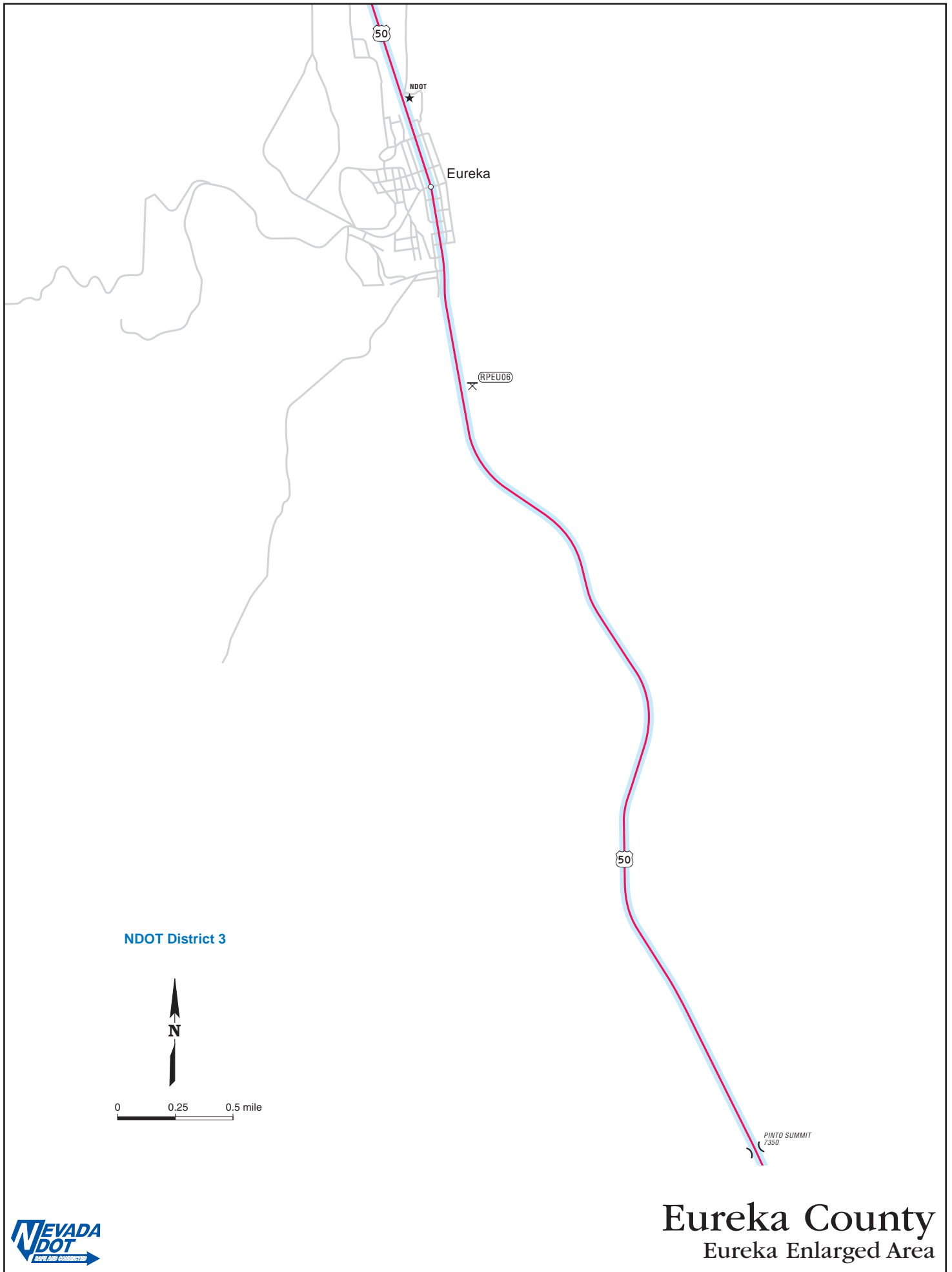
Map Legend

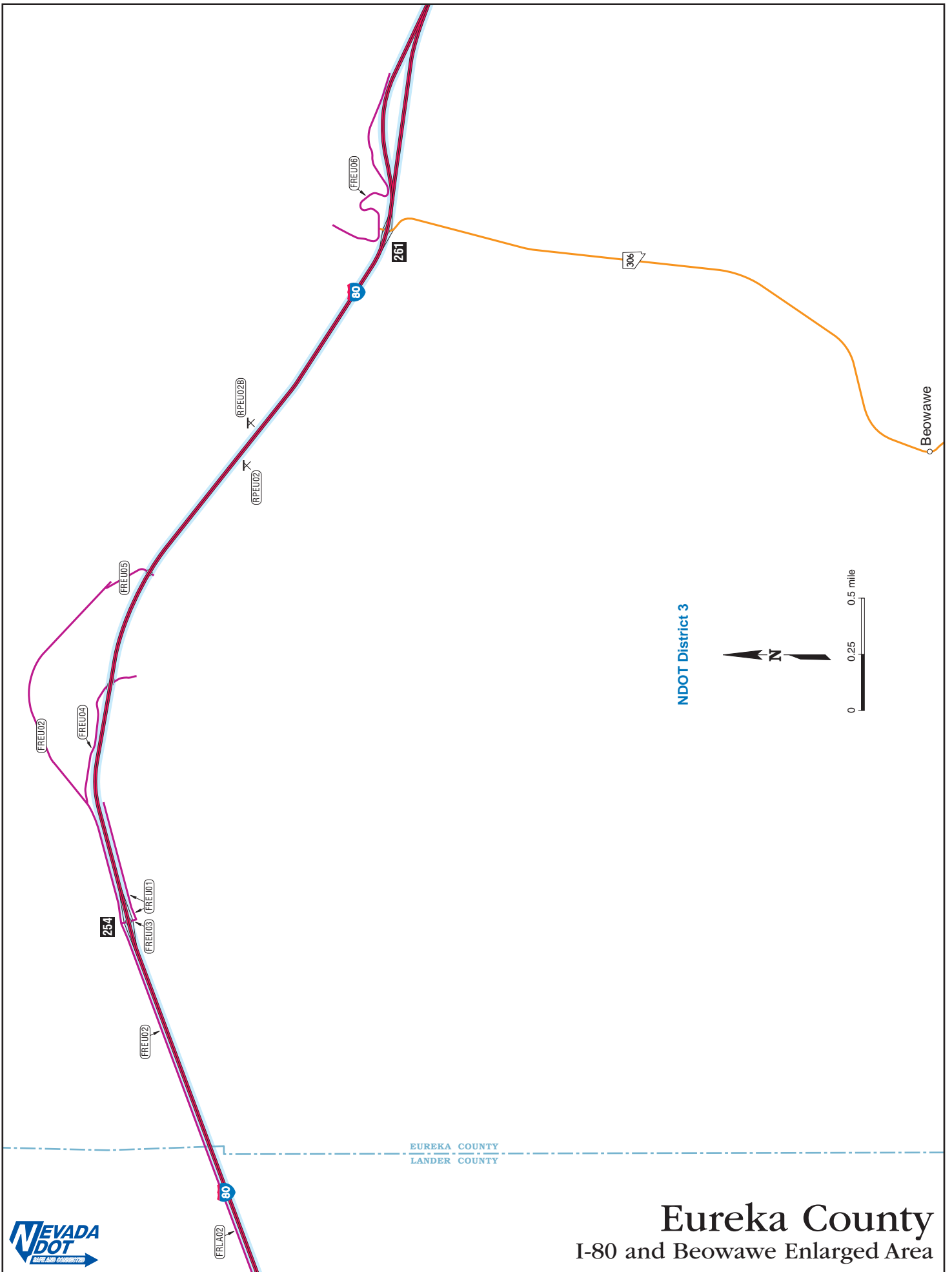
	State maintained portion of the National Highway System (NHS)
	Non-maintained portion of the National Highway System (NHS)
<p>Interchange number and Interchange symbol</p> 	Interstate route or controlled access
	United States route
	Nevada State route
	Frontage road
	Collector / Distributor road
	State park, rest park, escape ramp and other
	Ramp
	Non-maintained route (reference only)
	Proposed route
	Enlarged area boundary
	NDOT Maintenance District boundary
	NDOT Maintenance Station (staffed only)
	State Capital
	City, Town or Site
	Rest Park

NOTE: The new NHS maps are located on the Roadway Systems Sharepoint site.



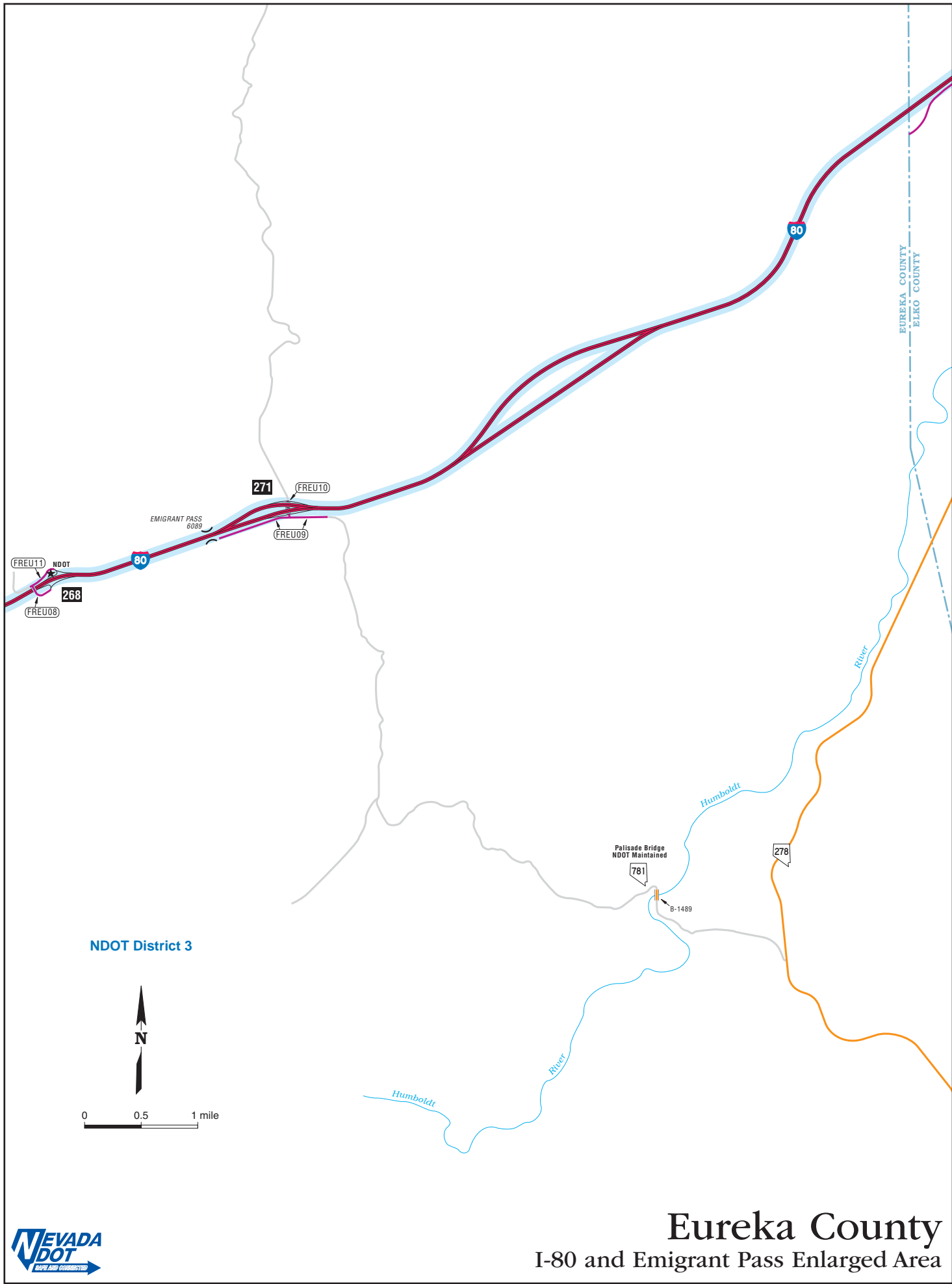
Eureka County



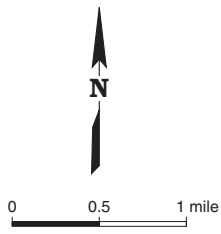


Eureka County

I-80 and Beowawe Enlarged Area



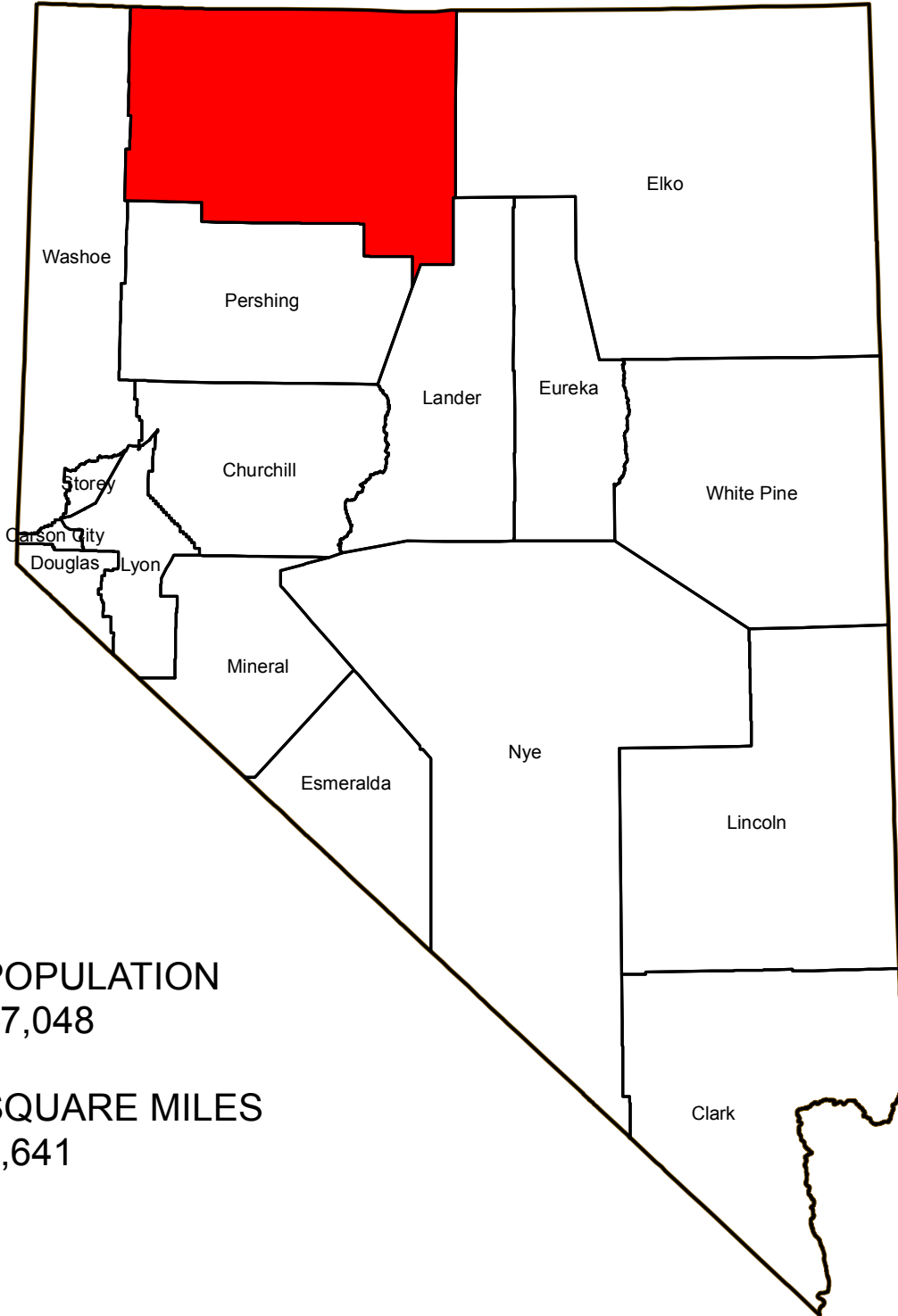
NDOT District 3



Eureka County

I-80 and Emigrant Pass Enlarged Area

HUMBOLDT COUNTY



POPULATION
17,048

SQUARE MILES
9,641

HUMBOLDT COUNTY

NEW SYSTEM & TERMINI

MILEAGE

IR80 - RMID #5 & 407 - W-E

PE/HU County Line to WUL Winnemucca @ county cum mile 8.594		8.594
WUL Winnemucca to EUL Winnemucca @ county cum mile 17.173	SU	8.579
EUL Winnemucca to HU/LA County Line		<u>44.185</u>
IR80 TOTAL		<u>61.358</u>

IR TOTAL 61.358

US95 - RMID #12 - S-N

IR80, Ramp 3, Winnemucca Downtown West Intg, Exit 176 to NUL Winnemucca	SU	5.620
NUL Winnemucca to the NV/OR State Line		<u>69.784</u>
US95 TOTAL		<u>75.404</u>

US TOTAL 75.404

SR140/Denio/Adel Rd. to the NV/OR State Line

US95 to the NV/OR State Line		110.100
------------------------------	--	---------

SR289 - Winnemucca Blvd./E 2nd St. - RMID #58 - W-E

US95/Melarkey St. to SR795/Reinhart Ln.	SU	1.627
---	----	-------

SR290 - Paradise Valley Rd. - RMID #59 - S-N

US95 to Paradise Valley		18.000
-------------------------	--	--------

SR292 - Denio Rd. - RMID #60 - S-N

SR140/Denio/Adel Rd. to the NV/OR State Line		2.934
--	--	-------

SR293 - Kings River Valley Rd. - RMID #61 - S-N

US95 to the Nevada Highway Department Monument		23.990
--	--	--------

SR294 - Grass Valley Rd. - RMID #62 - S-N

PE/HU County Line to SUL of Winnemucca @ county cum mile 2.978		2.978
---	--	-------

SUL of Winnemucca to SR787/Hanson St.	SU	<u>4.991</u> 7.969
---------------------------------------	----	-----------------------

SR787 - Hanson St. - RMID #172 - W-E

US95/Winnemucca Blvd. to SR294/Grass Valley Rd.	SU	0.498
---	----	-------

SR789 - Getchell Mine Rd. - RMID #173 - S-N

IR80, Ramp 4 to Midas Rd.		16.280
---------------------------	--	--------

SR794 - East Winnemucca Blvd. - RMID #174 - W-E

SR289/Winnemucca Blvd. to the cattleguard 0.138 miles north of Ramps 3 & 4, IR80, Exit #180	SU	2.439
--	----	-------

HUMBOLDT COUNTY

NEW SYSTEM & TERMINI

MILEAGE

SR795 - Reinhart Ln. - RMID #175 - S-N

SR289/Weso Rd. to US95 SU 1.224

SR796 - Airport Rd. - RMID #176 - S-N

Cattleguard @ Winnemucca Airport to SUL of
Winnemucca @ county cum mile 0.232 SU 0.232

SUL of Winnemucca to FRHU15 1.151

1.383

SR TOTAL 186.444

Humboldt County Totals

IR	61.358
US	75.404
SR	186.444
FR	<u>20.315</u>
	343.521








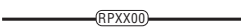









HUMBOLDT COUNTY

ROUTE	RMID	DESCRIPTION	MILEAGE
<u>FRONTAGE ROADS</u>			
FRHU03	347	From 0.360 miles west of FRHU04 to 0.164 miles east of FRHU04 @ cattleguard and entrance to RPHU08	0.524
FRHU04	346	From 0.173 miles SE of Ramps 1 & 2, S side of IR80, Button Point Intg, Exit #187 to FRHU03, north side IR80	0.266
FRHU05	345	From Old FRHU02/Green Saddle Dr., south side IR80, Golconda Intg, Exit #194 to SR789/Getchell Mine Rd., north side of IR80	0.283
FRHU06	11173	From 0.240 miles west of the Jct with FRHU07 south side IR80, Golconda Summit Intg, Exit 200 to FRHU07	0.240
FRHU07	332	From south side IR80, Golconda Summit Intg, Exit 200 from Ramps 1 & 2, southeast then north under IR80 to Ramps 3 & 4 on the north side of IR80	0.668
FRHU08	342	From 0.696 miles northwest of Ramps 3 & 4, north side IR80, Stonehouse Intg, Exit #212 to FRHU09, south side IR80	0.816
FRHU09	352	From 0.704 miles west of FRHU08, south side IR80, Stonehouse Intg, Exit #212 to FRHU08, south side IR80	0.704
FRHU10	339	From 1.099 miles west of Ramps 1 & 2, south side IR80, Valmy Intg, Exit #216 to FRHU11, north side IR80	1.196
FRHU11	337	From 0.901 miles west of Ramp 4, north side IR80, Valmy Intg, Exit #216 to 1.101 miles east of Ramp 3, north side IR80	2.204
FRHU12	335	From 2.066 miles west of Ramps 1 & 2, south side IR80, Mote Intg, Exit #222 to 0.041 miles north of Ramps 3 & 4 @ EOP, north side IR80	2.203
FRHU13	334	From the south side IR80, Iron Point Intg, Exit 203, Ramps 1 & 2, southeast to the Jct of FRHU23	0.106
FRHU14	341	From 0.053 miles south of Jct of FRHU25 south side IR80, Pumpnickel Intg, Exit #205, to 0.045 miles north of FRHU26, north side IR80, Pumpnickel Intg, Exit #205	0.256
FRHU15	343	From 3.008 miles from PE/HU County Line, south side IR80 near Rose Creek Intg, Exit #168 to Jct with FRHU20 W Winnemucca Blvd.	6.896
FRHU17	372	From FRHU15, south side of IR80, Rose Creek Intg, Exit #168 to 0.104 miles west of Ramps 3 & 4 @ Old FRHU16/Conservation Rd., north side of IR80	0.313

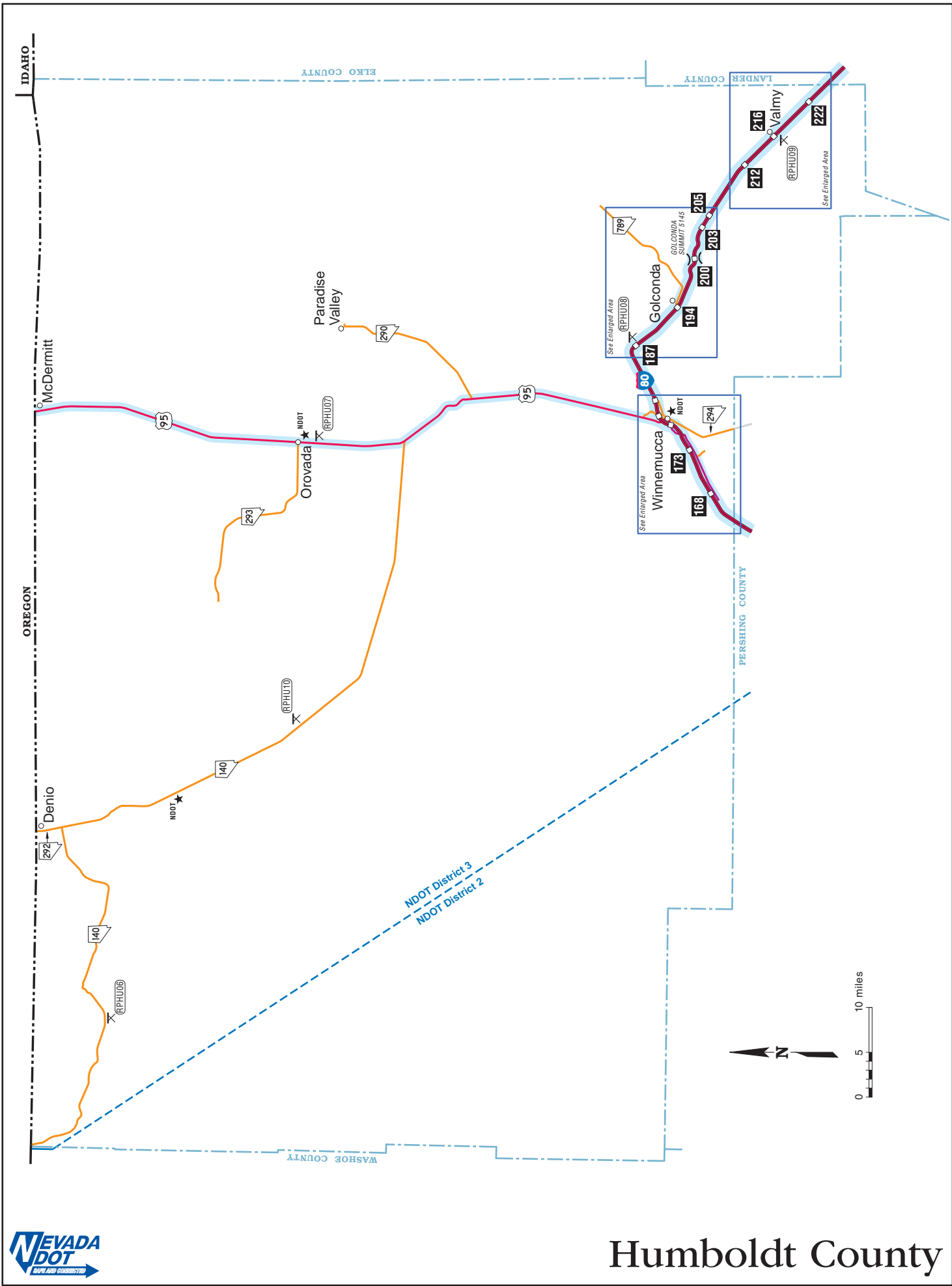
HUMBOLDT COUNTY

ROUTE	RMID	DESCRIPTION		MILEAGE
FRHU20	371	From 0.117 miles west of Ramps 3 & 4 @ cattleguard, north side IR80, West Winnemucca Blvd. Intg, Exit #173 to Ramps 3 & 4, Jct US95, Winnemucca Downtown West Intg, Exit #176	SU	3.168
FRHU23	11180	From Jct FRHU13, south side IR80, Iron Point Intg, Exit #203 to cattleguard north of FRHU24		0.191
FRHU24	11181	From Jct FRHU23, north side IR80, Iron Point Intg, Exit #203 to the Jct of Ramps 3 & 4		0.110
FRHU25	11179	From south side IR80, Ramps 1 & 2, Pumpnickel Intg, Exit #205 to the Jct of FRHU14		0.087
FRHU26	11178	From north side IR80, Ramps 3 & 4, Pumpnickel Intg, Exit #205 to the Jct of FRHU14		0.084
			FR TOTAL	20.315
<u>REST PARKS</u>				
RPHU06	11073	Thousands Springs Rest Park, SR140, MP 91.40 (RP 806)		0.073
RPHU07	11074	Orovada Rest Park, US95, MP 41.69 (RP 807)		0.117
RPHU08	11070	Button Point Rest Park, IR80 @ MP 23.65, Button Point Intg (RP 808)		0.524
RPHU08B	11113	Button Point Rest Park, IR80 @ MP 23.65 @ the car parking loop off of the main rest area (RP 808)		0.129
RPHU08C	11114	Button Point Rest Park, IR80 @ MP 23.65, RV Dump Station loop off of the main rest area loop @ the entrance (RP 808)		0.072
RPHU09	11071	Valmy Rest Park, IR80 @ MP 53.07, Valmy Intg (RP 809)		0.447
RPHU10	11072	Leonard Creek Rest Park, SR140, MP 35.60 (RP 810)		0.094
			RP TOTAL	1.456

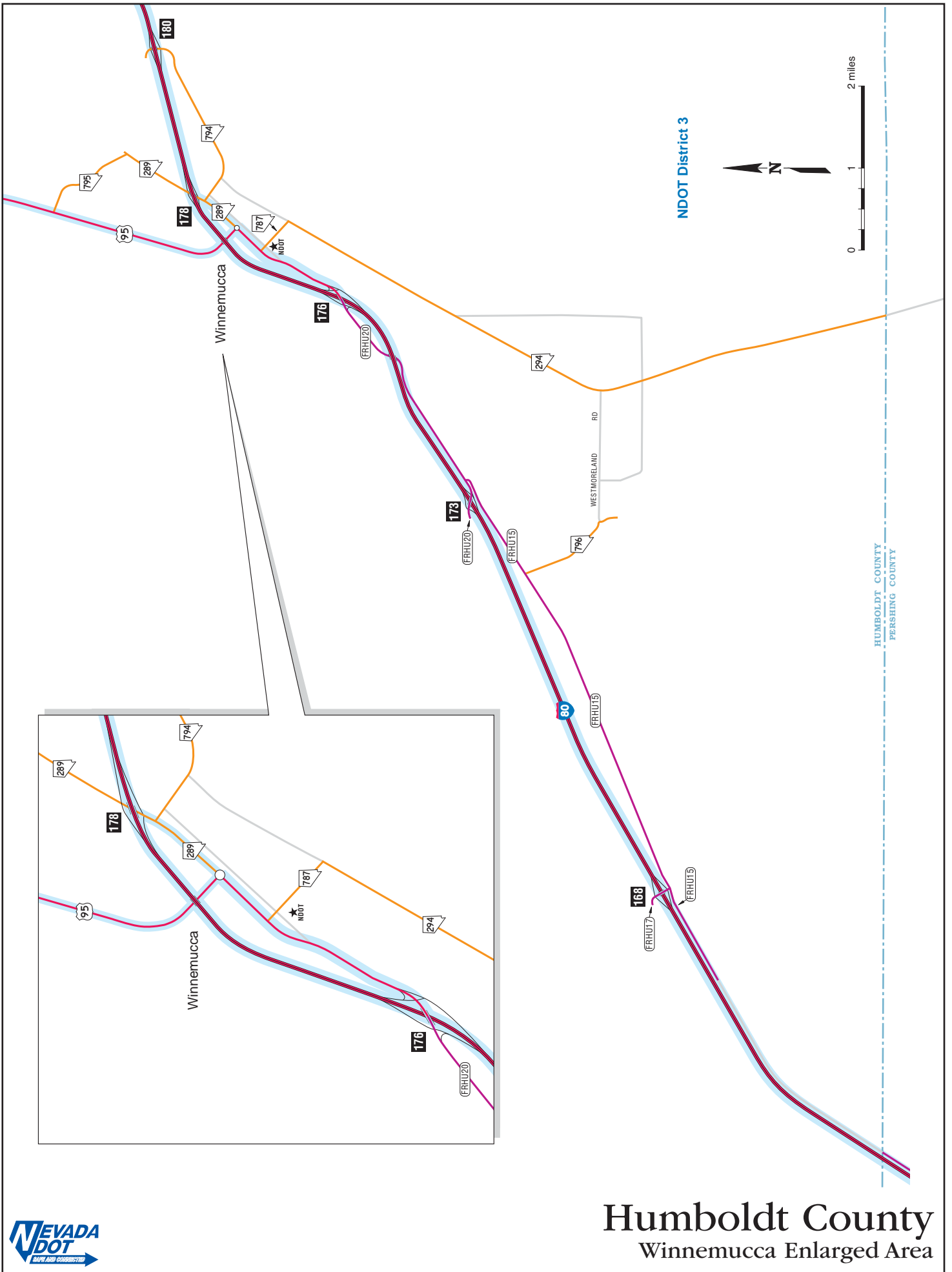
Map Legend

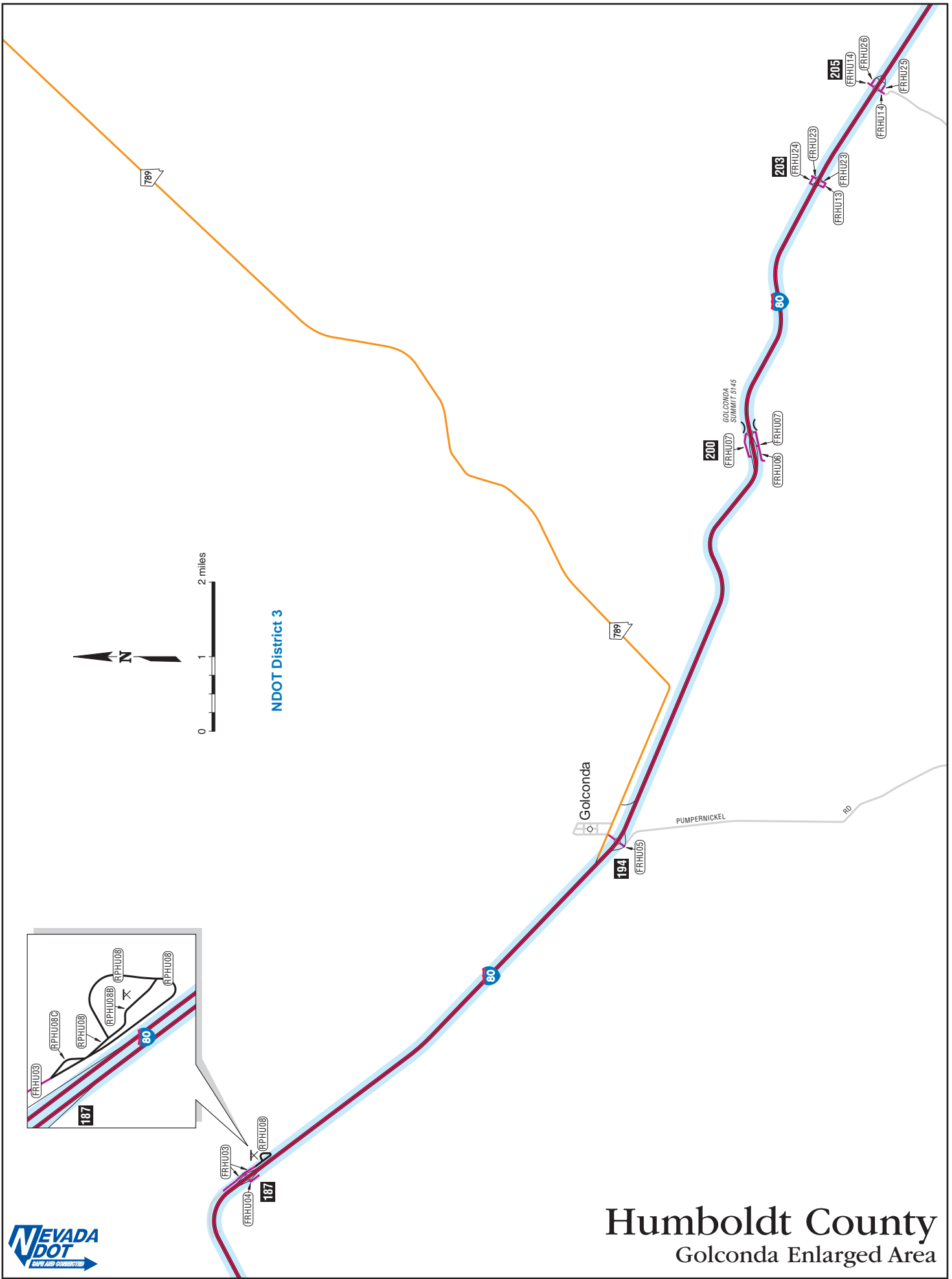
	State maintained portion of the National Highway System (NHS)
	Non-maintained portion of the National Highway System (NHS)
<p>Interchange number and Interchange symbol</p> 	Interstate route or controlled access
	United States route
	Nevada State route
	Frontage road
	Collector / Distributor road
	State park, rest park, escape ramp and other
	Ramp
	Non-maintained route (reference only)
	Proposed route
	Enlarged area boundary
	NDOT Maintenance District boundary
	NDOT Maintenance Station (staffed only)
	State Capital
	City, Town or Site
	Rest Park

NOTE: The new NHS maps are located on the Roadway Systems Sharepoint site.



Humboldt County



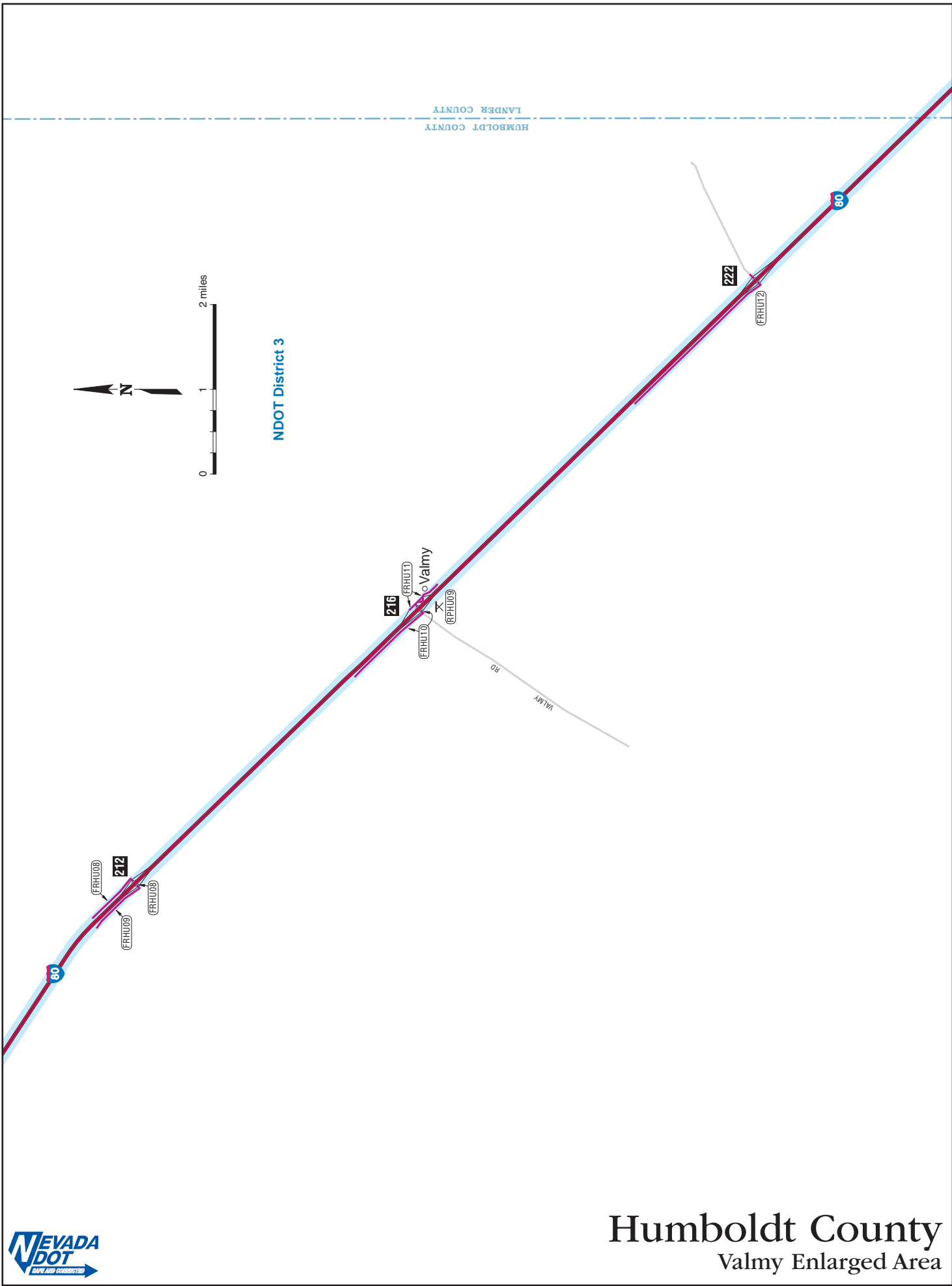


NDOT District 3

Humboldt County

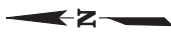
Golconda Enlarged Area





HUMBOLDT COUNTY
LANDER COUNTY

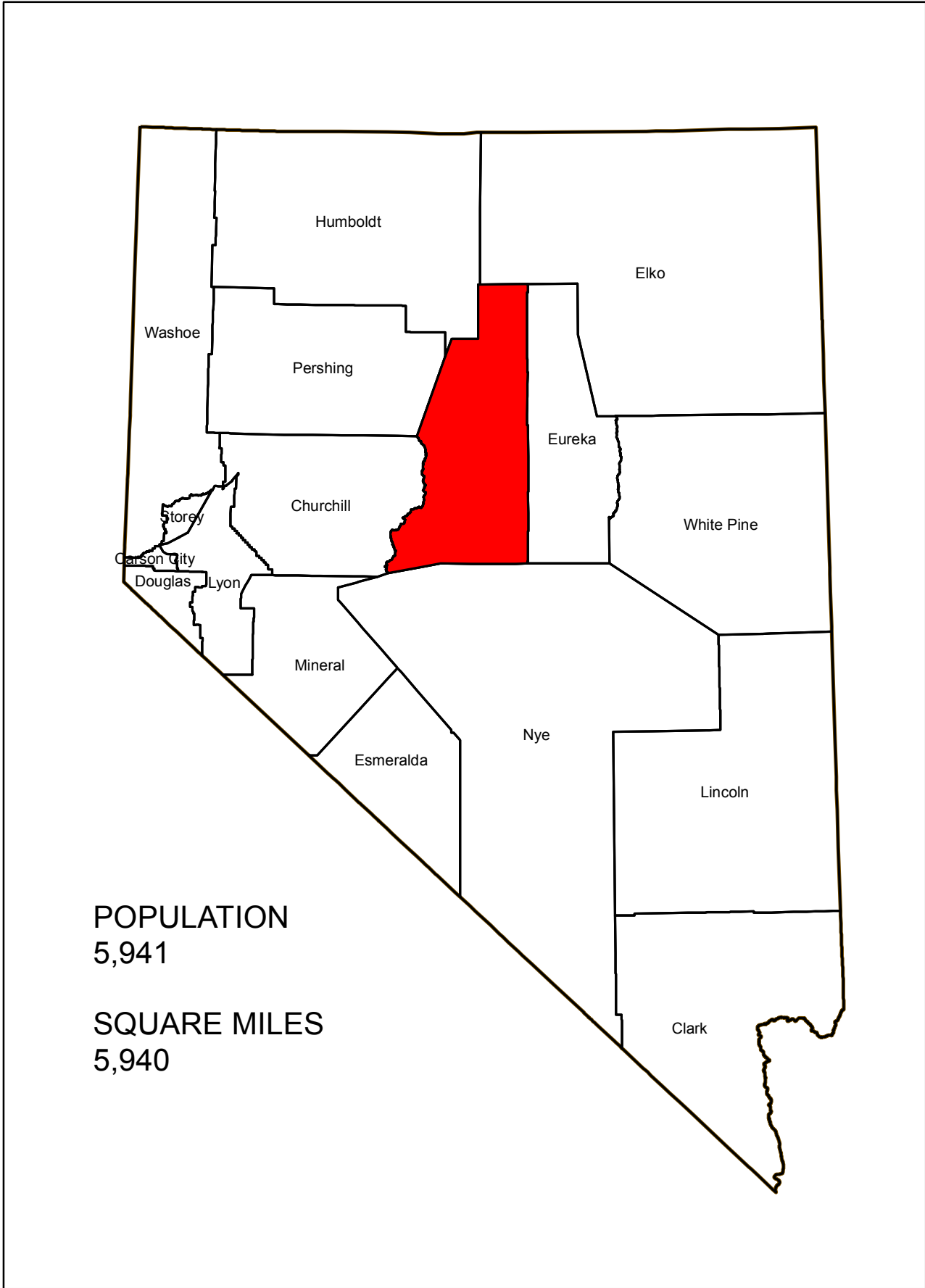
NDOT District 3



Humboldt County

Valmy Enlarged Area

LANDER COUNTY



LANDER COUNTY

NEW SYSTEM & TERMINI

MILEAGE

IR80 - RMID #5 & 407 - W-E

HU/LA County Line to the LA/EU County Line 26.860

IR TOTAL 26.860

US50 - RMID #7 - W-E

CH/LA County Line to the LA/EU County Line 56.740

US TOTAL 56.740

SR304 - Front St. in Battle Mountain - RMID #63 - W-E

IR80, Exit #229, W Battle Mountain Intg from the cattleguard west of Ramps 1 & 2 to 0.068 miles south of the Jct of FRLA01 3.775

SR305 - Austin Rd./ Battle Mtn Rd./ Broad St. - RMID #64 - S-N

US50 to SR304/Front St. in Battle Mountain 87.656

SR306 - Gold Acres Rd. - RMID #65 - S-N

0.360 miles north of Cortez Gold Mine Rd. to the LA/EU County Line 10.492

SR376 - Tonopah Rd./ Austin Rd. - RMID #85 - S-N

NY/LA County Line to US50 18.048

SR722 - Carroll Summit Rd. - RMID #158 - W-E

CH/LA County Line to the District 2 & 3 boundary 12.011
 District 2 & 3 boundary to US50 29.472
41.483

SR806 - North Reese Rd. - RMID #177 - S-N

SR304/Front St. to 5.812 miles north to the first cattleguard @ the change in pavement 5.807

SR TOTAL 167.261


















Lander County Totals

IR	26.860
US	56.740
SR	167.261
FR	<u>29.206</u>
	280.067

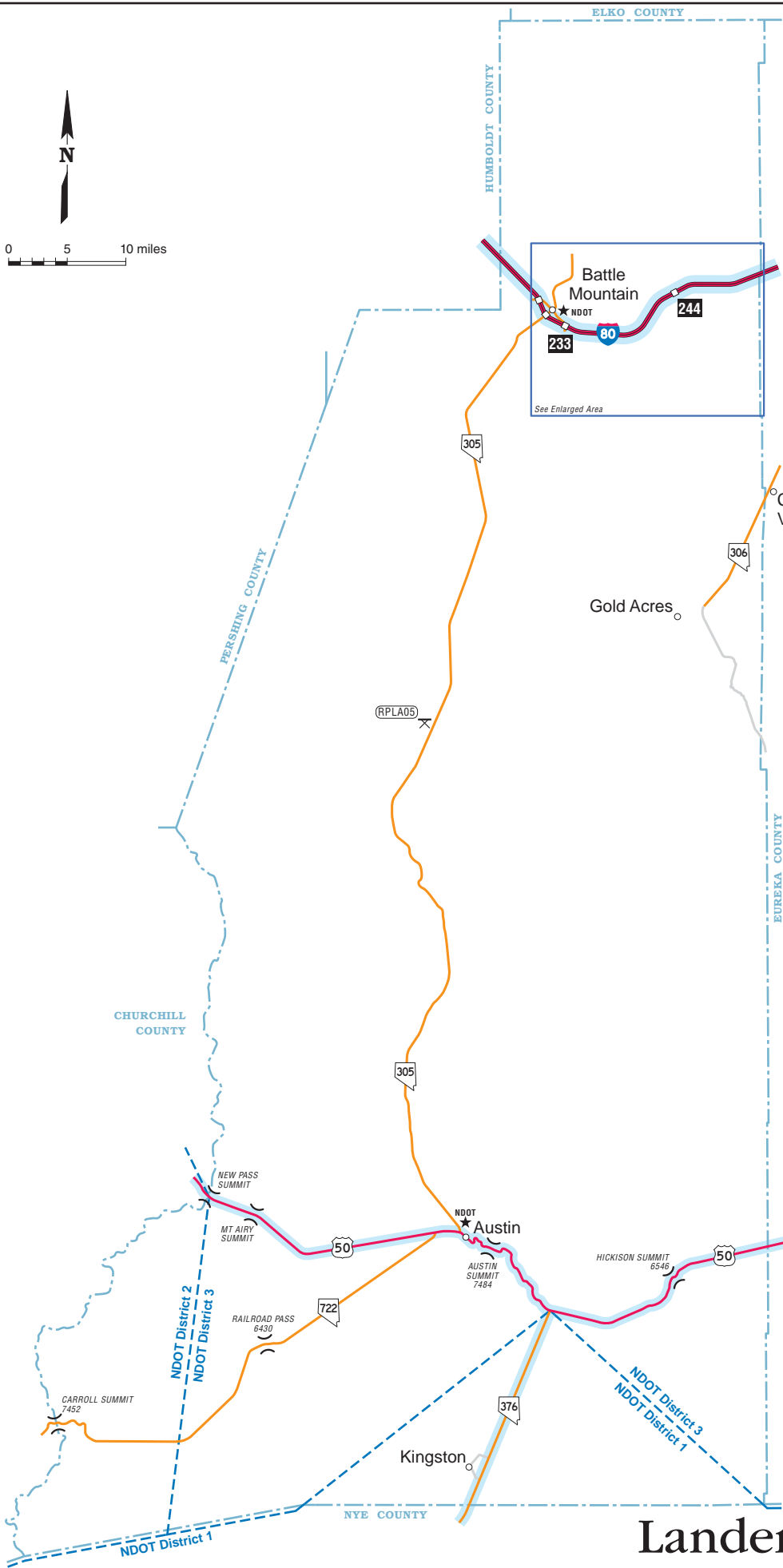
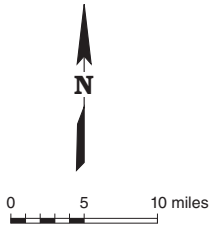
LANDER COUNTY

ROUTE	RMID	DESCRIPTION	MILEAGE
<u>FRONTAGE ROADS</u>			
FRLA01	370	From SR304/Front St., south side IR80, East Battle Mountain Intg, Exit #233 to FRLA02, north side IR80, Rosny Grade Sep	8.247
FRLA02	369	From SR304/Front St., north side IR80, East Battle Mountain Intg, Exit #233 to the LA/EU County Line, north side IR80	19.020
FRLA05	367	From FRLA02, north side IR80, Argenta Intg, Exit #244 to 1.838 miles east of cattleguard near Ramps 3 & 4, south side IR80	1.939
			FR TOTAL
			29.206
<u>REST PARKS</u>			
RPLA05	11075	Valley of the Moon Rest Park, SR305, MP 79.30 (RP805)	0.108
			RP TOTAL
			0.108

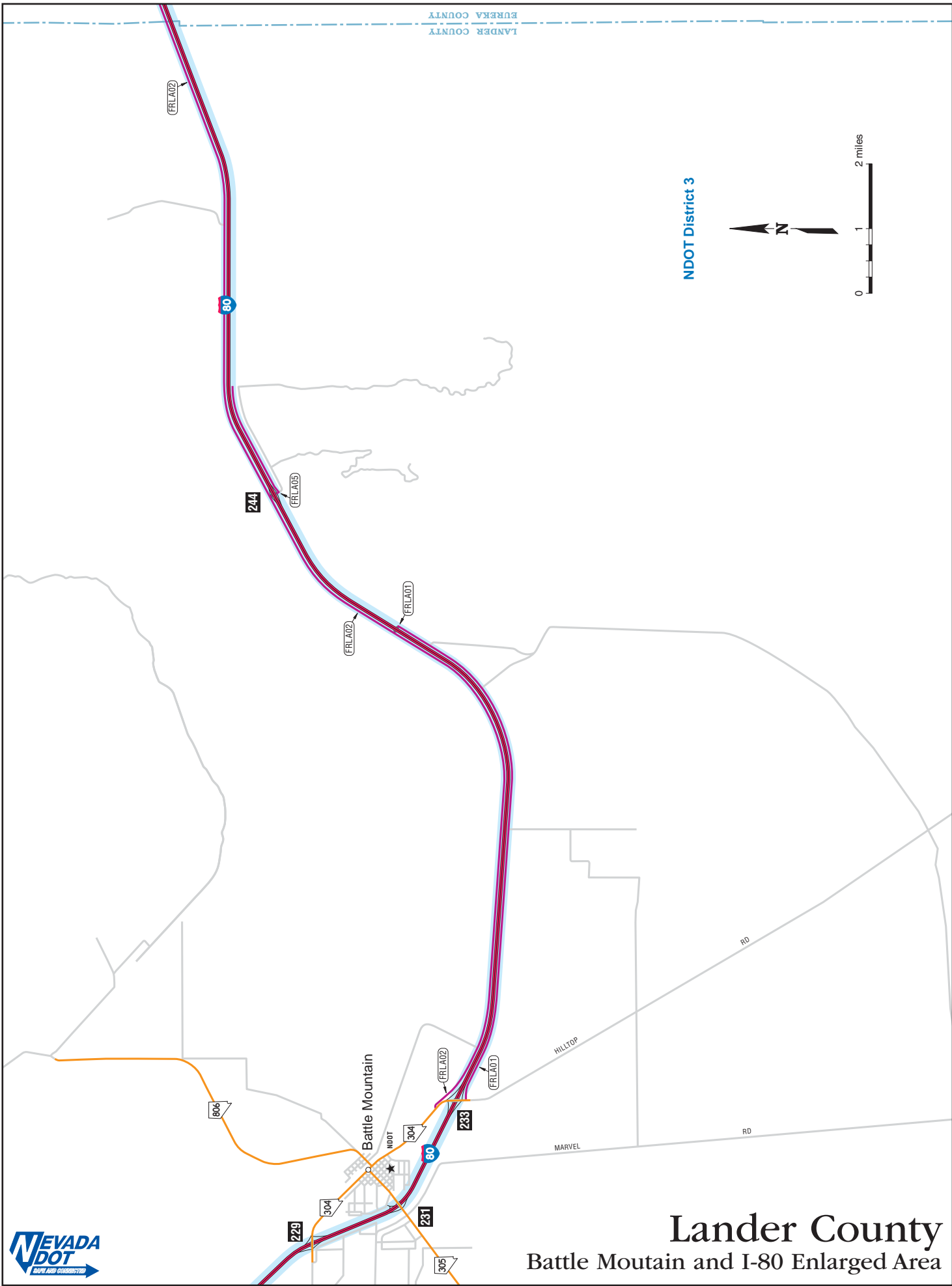
Map Legend

	State maintained portion of the National Highway System (NHS)
	Non-maintained portion of the National Highway System (NHS)
<p>Interchange number and interchange symbol</p> 	Interstate route or controlled access
	United States route
	Nevada State route
	Frontage road
	Collector / Distributor road
	State park, rest park, escape ramp and other
	Ramp
	Non-maintained route (reference only)
	Proposed route
	Enlarged area boundary
	NDOT Maintenance District boundary
	NDOT Maintenance Station (staffed only)
	State Capital
	City, Town or Site
	Rest Park

NOTE: The new NHS maps are located on the Roadway Systems Sharepoint site.

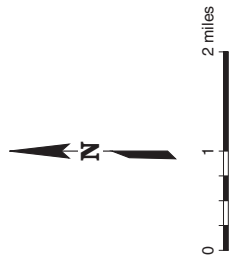


Lander County



LANDER COUNTY
EUREKA COUNTY

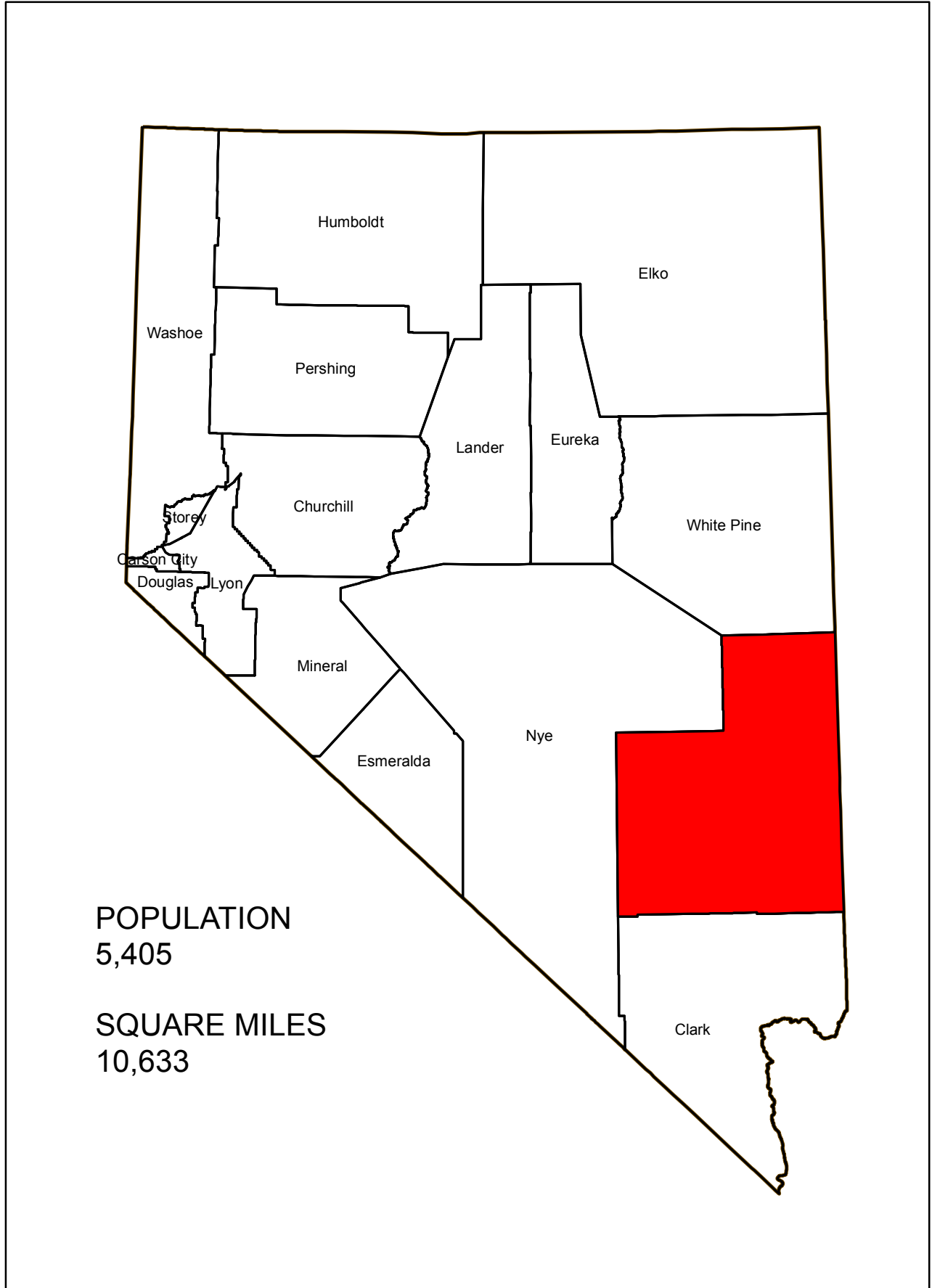
NDOT District 3



Lander County

Battle Mountain and I-80 Enlarged Area

LINCOLN COUNTY



LINCOLN COUNTY

NEW SYSTEM & TERMINI

MILEAGE

US93 - RMID #10 - S-N

CL/LN County Line to the LN/WP County Line

172.401

US TOTAL

172.401

SR317 - Rainbow Canyon Rd. - RMID #66 - S-N

0.548 miles south of Elgin turn off @ Carp Rd. to US93 @ Caliente

21.498

SR318 - Sunnyside Rd./ Silver State Classic Challenge

Hwy. - RMID #67 - S-N

US93 to the LN/NY County Line

49.113

SR319 - Panaca Rd./Modena Rd./Utah Rd. - RMID #68 - W-E

US93 to the NV/UT State Line

20.902

SR320 - Castelton Mine Loop - RMID #69 - S-N

US93, 3.155 miles south of SR321/Pioche Rd. to US93

10.668

SR321 - Pioche Rd. - RMID #70 - S-N

US93 via Pioche north to US93

5.067

SR322- Ursine Rd. - RMID #71- W-E

SR321/Pioche Rd. to the Spring Valley Reservoir

18.511

SR375 - Rachel Rd./Warm Springs Rd. - RMID #84 - W-E

NY/LN County Line to SR318/Sunnyside Cut-off

49.102

SR816 - Airport Rd. - RMID #178 - W-E

County Airport Rd. to US93 near Panaca

0.618

SR TOTAL

175.479








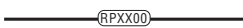









Lincoln County Totals

US	172.401
SR	175.479
SP	<u>5.684</u>
	353.564

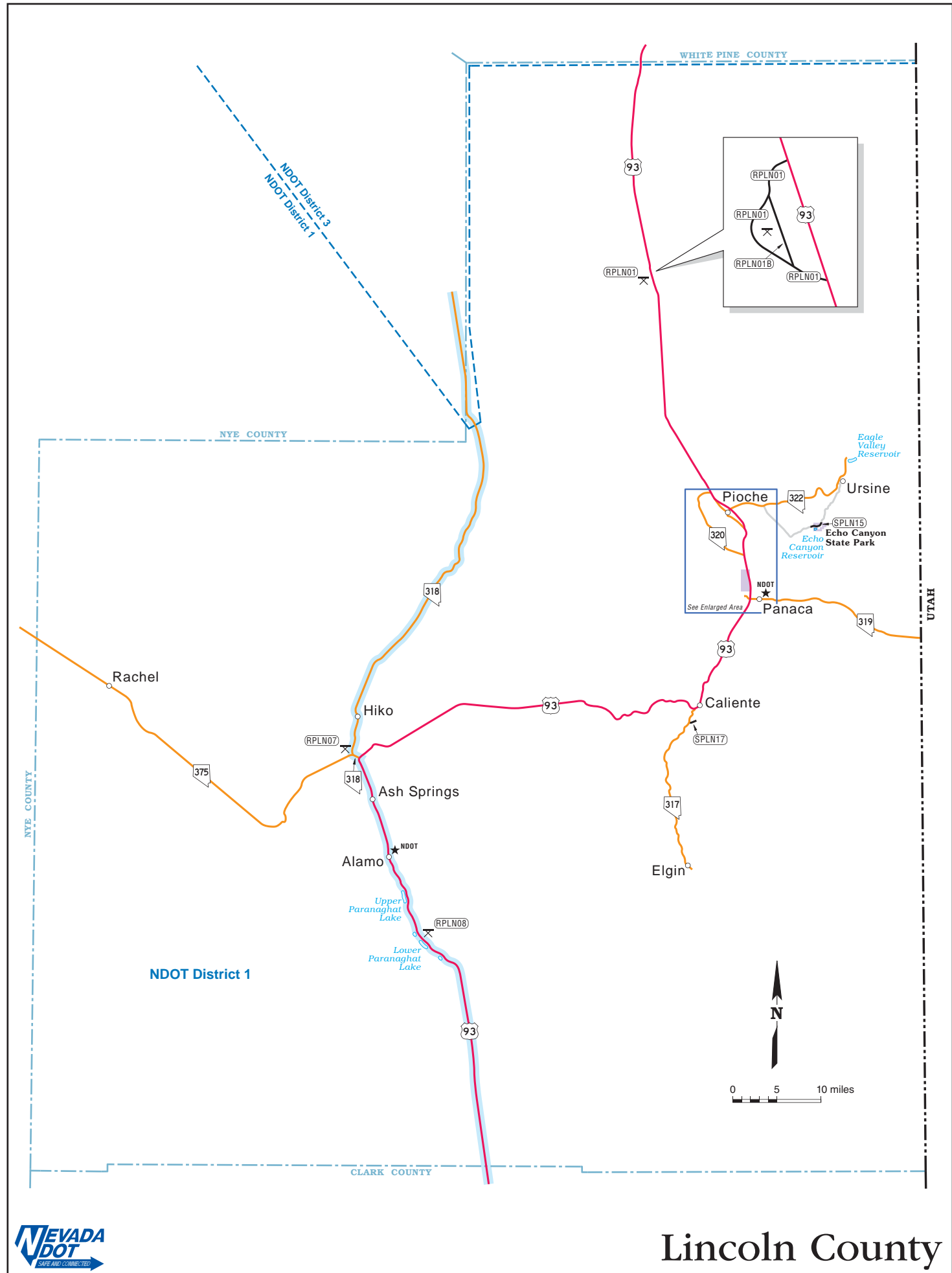
LINCOLN COUNTY

ROUTE	RMID	DESCRIPTION	MILEAGE
<u>REST PARKS</u>			
RPLN01	11078	Pony Springs Rest Park, US93, MP 147.92 (RP801)	0.095
RPLN01B	11115	Pony Springs Rest Park, US93, MP 147.92, truck parking area off the main rest area loop (RP801)	0.040
RPLN07	11079	Crystal Springs Rest Park, Jct of SR318 and SR375 (RP807)	0.068
RPLN08	11080	Pahranagat Rest Park, US93, 28.50 (RP808)	0.256
RP TOTAL			0.459
<u>STATE PARKS</u>			
<u>CATHEDRAL GORGE STATE PARK</u>			
SPLN12	1605	Main park road at Cathedral Gorge State Park, from US93 to the day use picnic area	1.313
SPLN12B	1606	Campground road at Cathedral Gorge State Park, from SPLN12, Main Park Road to the beginning of the loop north of the picnic area	0.873
SPLN12C	1607	Headquarters Road at Cathedral Gorge State Park, from SPLN12 counter clockwise around the loop to SPLN12C	0.123
SPLN12D	1608	Visitor Center Road at Cathedral Gorge State Park, from SPLN12 to the Visitor Center road loop	0.012
SPLN12E	1609	Visitor Center road loop at Cathedral Gorge State Park, from SPLN12D to SPLN12D (one way)	0.076
SPLN12F	1610	Campground loop north of the picnic area at Cathedral Gorge State Park, from SPLN12B to SPLN12B (one way)	0.050
SPLN12G	1611	Main park road loop at Cathedral Gorge State Park, from SPLN12 to SPLN12 (one way)	0.120
SPLN13	1612	Miller Point Rd at the Cathedral Gorge State Park, from the look out to US93	0.431
<u>ECHO CANYON STATE PARK</u>			
SPLN15	1613	Echo Canyon State Park, south on Echo Rd for 7.534 miles at the south park boundary to the north park boundary	1.686
<u>KERSHAW- RYAN STATE PARK</u>			
SPLN17	11027	Main park road at the Kershaw-Ryan State Park, from SR317 to 1.000 mile east (dirt road)	1.000
SP TOTAL			5.684

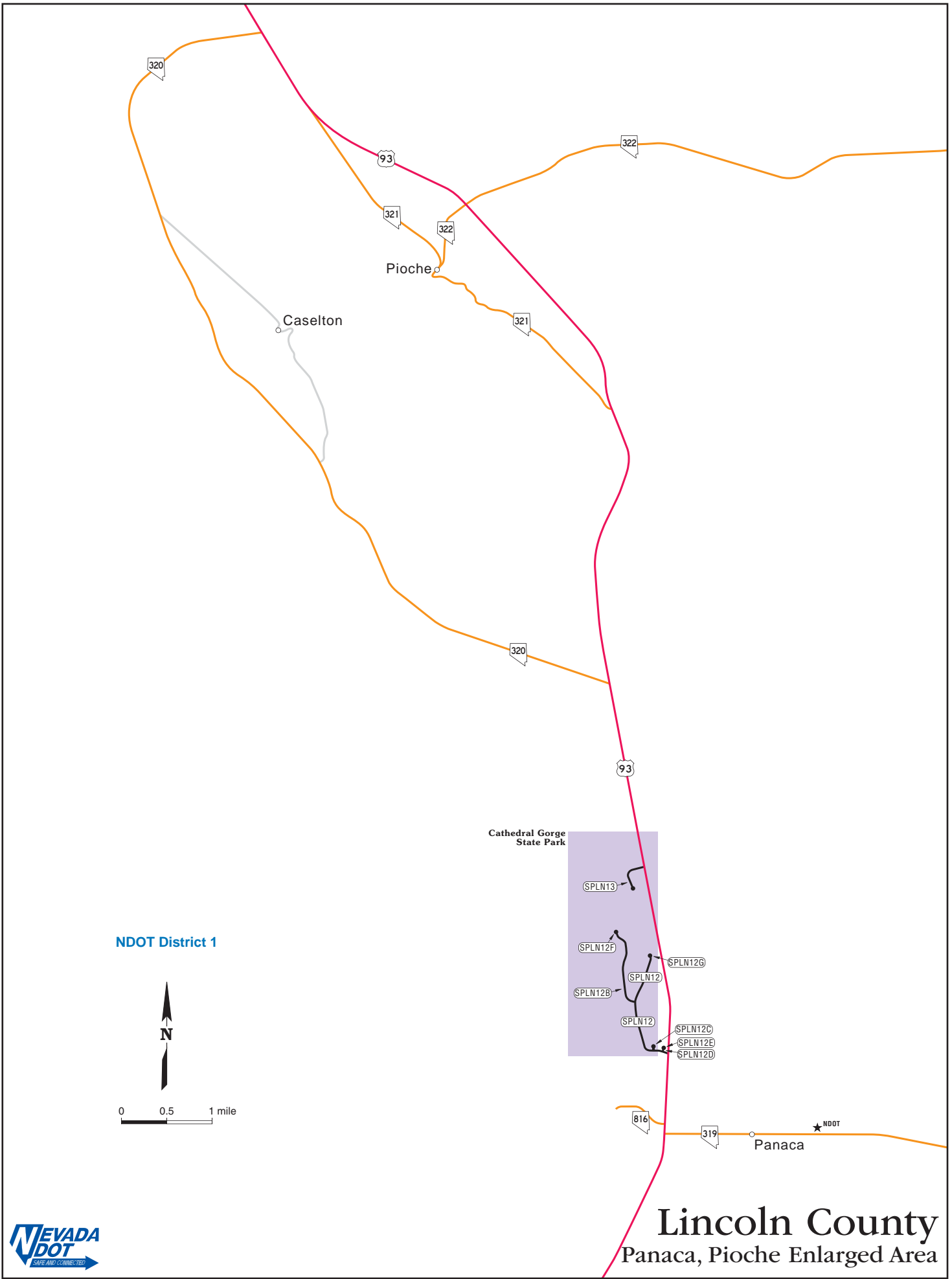
Map Legend

	State maintained portion of the National Highway System (NHS)
	Non-maintained portion of the National Highway System (NHS)
<p>Interchange number and Interchange symbol</p> 	Interstate route or controlled access
	United States route
	Nevada State route
	Frontage road
	Collector / Distributor road
	State park, rest park, escape ramp and other
	Ramp
	Non-maintained route (reference only)
	Proposed route
	Enlarged area boundary
	NDOT Maintenance District boundary
	NDOT Maintenance Station (staffed only)
	State Capital
	City, Town or Site
	Rest Park

NOTE: The new NHS maps are located on the Roadway Systems Sharepoint site.



Lincoln County



NDOT District 1



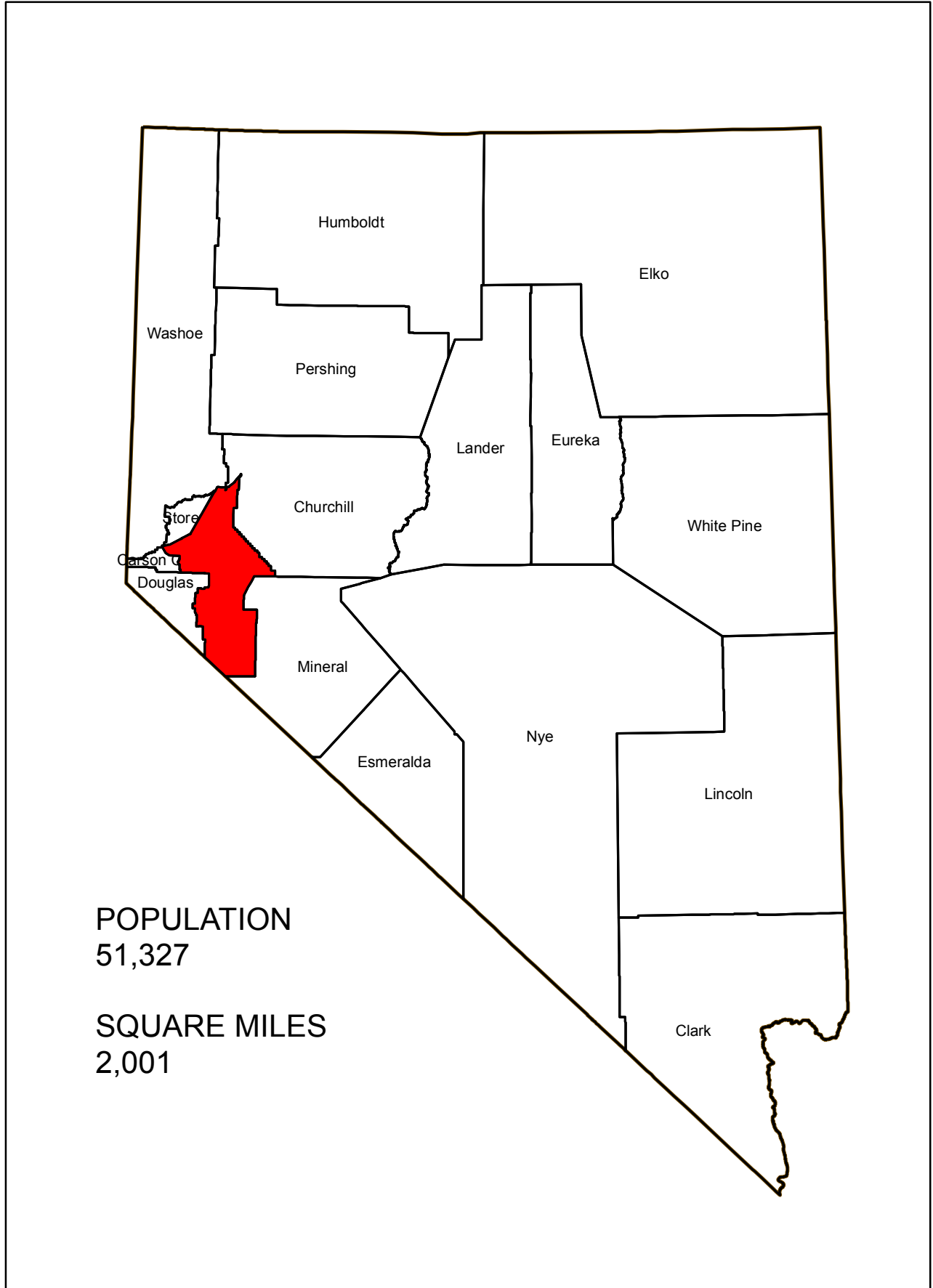
0 0.5 1 mile



Lincoln County

Panaca, Pioche Enlarged Area

LYON COUNTY



POPULATION
51,327

SQUARE MILES
2,001

LYON COUNTY

NEW SYSTEM & TERMINI

MILEAGE

IR80 - RMID #5 & 407 - W-E

ST/LY County Line @ the WUL of Fernley to the EUL of Fernley @ county cum mile 7.197	SU	7.197
EUL of Fernley to the LY/CH County Line		<u>8.711</u>
IR80 TOTAL		15.908

IR TOTAL 15.908

US50 - RMID #7 - W-E

CC/LY County Line to the EUL of Carson City @ county cum mile 1.221	U	1.221
EUL of Carson City to WUL of Dayton @ county cum mile 4.058		2.837
WUL of Dayton to EUL of Dayton @ county cum mile 13.905	SU	9.847
EUL of Dayton to the LY/CH county line		<u>21.483</u>
US50 TOTAL		35.388

US50A - RMID #8 & 1692 - W-E

Jct US50/95A in Silver Springs to SUL Fernley @ county cum mile 11.633		11.633
SUL of Fernley to SR427/Main St.	SU	2.486
SR427/Main St. to Roundabout US50A/SR828/US95A	SU	1.330
Roundabout US50A/SR828/US95A to EUL of Fernley @ county cum mile 22.299	SU	6.850
EUL of Fernley to LY/CH County Line		<u>0.975</u>
US50A TOTAL		23.274

US95 - RMID #12 - S-N

MI/LY County Line to the LY/CH County Line		2.822
--	--	-------

US95A - RMID #13 & 416 - S-N

MI/LY County Line north to the Jct of US50 in Silver Springs		44.239
Roundabout in Fernley to IR80 @ E Fernley Intg, Exit 48, north side @ cattleguard	SU	<u>0.916</u>
US95A TOTAL		45.155

US TOTAL 106.639

SR208 - Topaz Rd./ Yerington Rd. - RMID #40 - W-E

DO/LY County Line to US95A/Goldfield Ave.		29.118
---	--	--------

SR338 - Sweetwater Rd. - RMID #72 - S-N

CA/NV State Line to SR208/Topaz/Yerington Rd.		30.874
---	--	--------

SR339 - Nordyke Rd. - RMID #73 - S-N

SR208/Topaz/Yerington Rd. to US95A/Goldfield Ave.		11.491
---	--	--------

SR340 - Bridge St. - RMID #74 - W-E (Reverse Mileposted)

SR339/Nordyke Rd. to SR208/Main St.		1.082
-------------------------------------	--	-------

LYON COUNTY

NEW SYSTEM & TERMINI

MILEAGE

SR341 - Virginia City Rd. - RMID #75 - S-N

US50 to the LY/ST County Line

4.919

SR342 - Silver City Rd./Gold Hill Rd. - RMID #76 - S-N

SR341/Virginia City Rd. to the LY/ST County Line

0.874

SR339 - Nordyke Rd. - RMID #73 - S-N

SR208/Topaz/Yerington Rd. to US95A/Goldfield Ave.

11.491

SR340 - Bridge St. - RMID #74 - W-E (Reverse Mileposted)

SR339/Nordyke Rd. to SR208/Main St.

1.082

SR341 - Virginia City Rd. - RMID #75 - S-N

US50 to the LY/ST County Line

4.919

SR342 - Silver City Rd./Gold Hill Rd. - RMID #76 - S-N

SR341/Virginia City Rd. to the LY/ST County Line

0.874

SR427 - Main St./Truckee Ln. - RMID #96 - W-E

WA/LY County Line to Jct of US50A in Fernley

SU 2.131

SR439 - USA Pkwy. - RMID # 11048 - S-N

From the roundabout at Opal Ave. to the LY-ST County line

8.659

SR822 - Dayton Valley Rd. - RMID #179 - W-E

US50 to 0.044 miles east of Bridge B-637

SU 0.137

SR823 - Lower Colony Rd./Artesia Rd. - RMID #180 - S-N

SR208/Topaz Rd./ Yerington Rd. to Upper Colony Rd.

7.602

SR824 - Day Lane - RMID #181 - S-N

SR208/Topaz Rd./Yerington Rd. to SR823/Lower Colony Rd.

5.570

SR825 - Smith Gage Rd. - RMID #182 - W-E

0.415 miles west of SR824/Day Ln. to SR824/Day Ln.

0.415

**SR827 - Mason Rd./Cremetti Ln./MacKenzie Ln./Pursel Ln.
RMID #183- W-E**

SR339/Nordyke Rd. to 5.791 miles east

5.791

LYON COUNTY

NEW SYSTEM & TERMINI

MILEAGE

SR828 - Farm District Rd. - RMID #184 - W-E

US50A east to US50A near Hazen

SU 7.731

SR829 - Wellington Rd. - RMID #185 - S-N

SR338/Sweetwater Rd. to SR208/Topaz/Yerington Rd.

3.087

SR TOTAL

137.847

Lyon County Totals

IR 15.908

US 106.639

SR 137.847

FR 7.495

SP 6.875

274.764

LYON COUNTY

ROUTE	RMID	DESCRIPTION	MILEAGE	
<u>FRONTAGE ROADS</u>				
FRLY01	366	From 0.283 miles northeast of E Newlands Rd. to Fernley Grade Sep, south side IR80, structure H-794E	SU	1.842
FRLY03	365	From east Fernley Grade Sep, south side of IR80, Structure H-794E to 1.398 miles east @ EOP, north side IR80	SU	1.398
FRLY04	353	From SR427 around Hwy. Maintenance Station to SR427	SU	0.324
FRLY05	11132	Nevada Pacific Pkwy, from 0.020 miles south of FRLY01 to EOP @ the north R/W fence	SU	0.320
FRLY06	11133	From Inglewood Rd. west to River Ranch Rd.	SU	0.221
FRLY08	11251	From cattleguard, @ EOP west of Wichita Rd., north side US50 to Iron Mountain Blvd.		0.418
FRLY09	11252	From Turf Farm Rd., north side US50 to Blackhawk Rd.		0.556
FRLY10	11253	From 0.575 miles west of Boyer Ln., North side US50 to Roy's Rd.		1.135
FRLY11	11254	From Blackhawk Rd., south side US50 to Breakaheart Rd.		0.745
FRLY12	11255	From Boyer Ln., south side US50 to 0.036 miles east of Roy's Rd.		0.536
			FR TOTAL	7.495
<u>REST PARKS</u>				
RPLY01	11081	Wilson Canyon Rest Park, SR208, MP 12.50 (RP801)		0.176
RPLY01B	11101	Wilson Canyon Rest Park, SR208, MP 12.50, road to restroom of main drive (RP801)		0.021
RPLY02	11082	Log Cabin Rest Park, SR339 @ MP 11.26, north of Mason between SR340 and US95A (RP802)		0.105
			RP TOTAL	0.302
<u>STATE PARKS</u>				
<u>DAYTON STATE PARK</u>				
SPLY12	1614	Main park road at Dayton State Park, from US50 to the beginning of the one-way loop		0.150
SPLY12B	1615	Loop road at Dayton State Park, from SPLY12 to SPLY12 via the one way loop		0.181

<u>LYON COUNTY</u>			
<u>ROUTE</u>	<u>RMID</u>	<u>DESCRIPTION</u>	<u>MILEAGE</u>
<u>STATE PARKS</u>			
<u>FORT CHURCHILL STATE PARK</u>			
SPLY13	1616	Main park road at Fort Churchill State Park, from Fort Churchill Rd through the loop back to the main park road	1.322
SPLY13B	1617	Visitor center loop at Fort Churchill State Park, from SPLY13, main park road, to SPLY13, the main park road (one way)	0.083
<u>LAHONTAN PARK RECREATIONAL AREA</u>			
SPLY16	1618	Main park road at the Lahontan State Park from Lahontan Park Road then East for 0.888 miles	0.888
SPLY16B	1619	Lower parking loop at the Lahontan State Park from SPLY16, main park road, to SPLY16, main park road (one way)	0.154
SPLY16C	1620	Upper parking loop at the Lahontan State Park from SPLY16, main park road to SPLY16/Main Park Road (one way)	0.136
SPLY16D	1621	Boat launch road at the Lahontan State Park, from the beginning of pavement to SPLY16, main park road	0.381
SPLY16E	1622	Water tank road at the Lahontan State Park, from the beginning of pavement at the water tank to the boat launch road	0.022
SPLY16F	1623	Boat ramp outer loop at the Lahontan State Park, from SPLY16D, Boat launch road, through loop to SPLY16D, boat launch road (one way)	0.286
SPLY16G	1624	South boat ramp at the Lahontan State Park, from SPLY16F then east for 0.049 miles (one way for testing)	0.049
SPLY16H	1625	North boat ramp at the Lahontan State Park, from SPLY16F then east for 0.073 miles (one way for testing)	0.073
SPLY19	1626	Lahontan Park Road at the Lahontan State Park, from Fir Ave to the EOP at the road to Improved Beach 7	2.335
SPLY19B	1627	Improved Beach 7 road at the Lahontan State Park, from SPLY19, Lahontan Park Road to camping loop	0.133

ROUTE	RMID	<u>LYON COUNTY</u> <u>DESCRIPTION</u> <u>STATE PARKS</u>	MILEAGE
--------------	-------------	---	----------------


















LAHONTAN PARK RECREATIONAL AREA (CONT)

SPLY19C	1628/ 1629	Boat Parking Road at the Lahontan State Park, from SPLY19B, Improved Beach 7 road, to the parking loop	0.044
SPLY19D	1630	Boat parking loop at Lahontan State Park, from SPLY19C to SPLY19C (one way)	0.115
SPLY19E	1631	Camping loop at the Lahontan State Park, from SPLY19B to SPLY19B (one way)	0.291
SPLY19F	1632	Dump loop at the Lahontan State Park, from SPLY19 to SPLY19 (one way)	0.110
SPLY19G	1633	Fee booth parking loop at the Lahontan State Park, from SPLY19 to SPLY19 (one way)	0.122
SP TOTAL			6.875

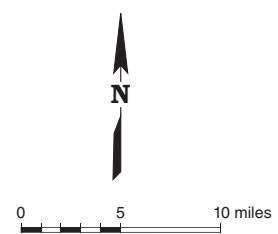
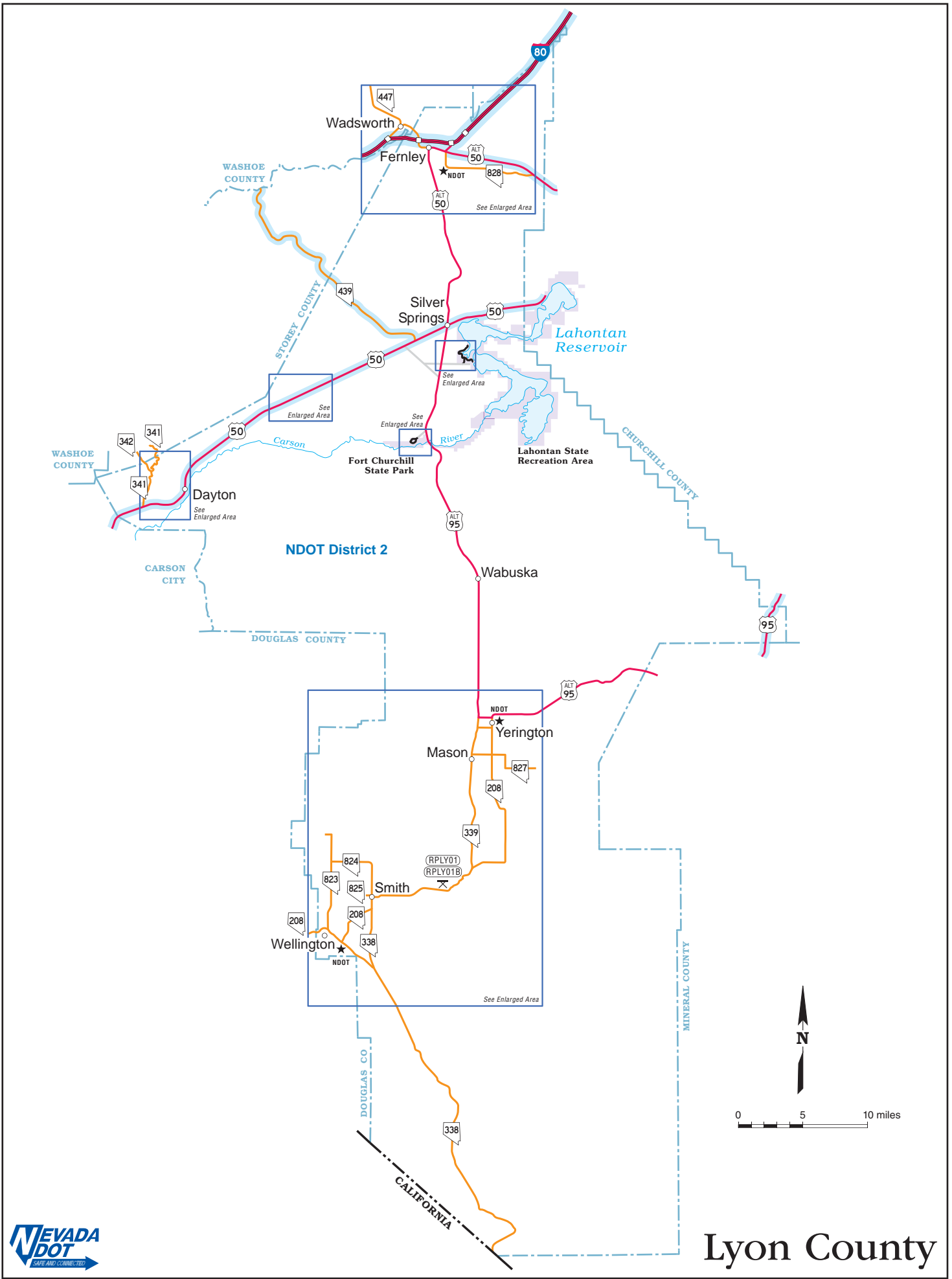
PARK AND RIDE

US50	Between Silver Springs and the Jct of UD50A at Pioneer Rd
-------------	---

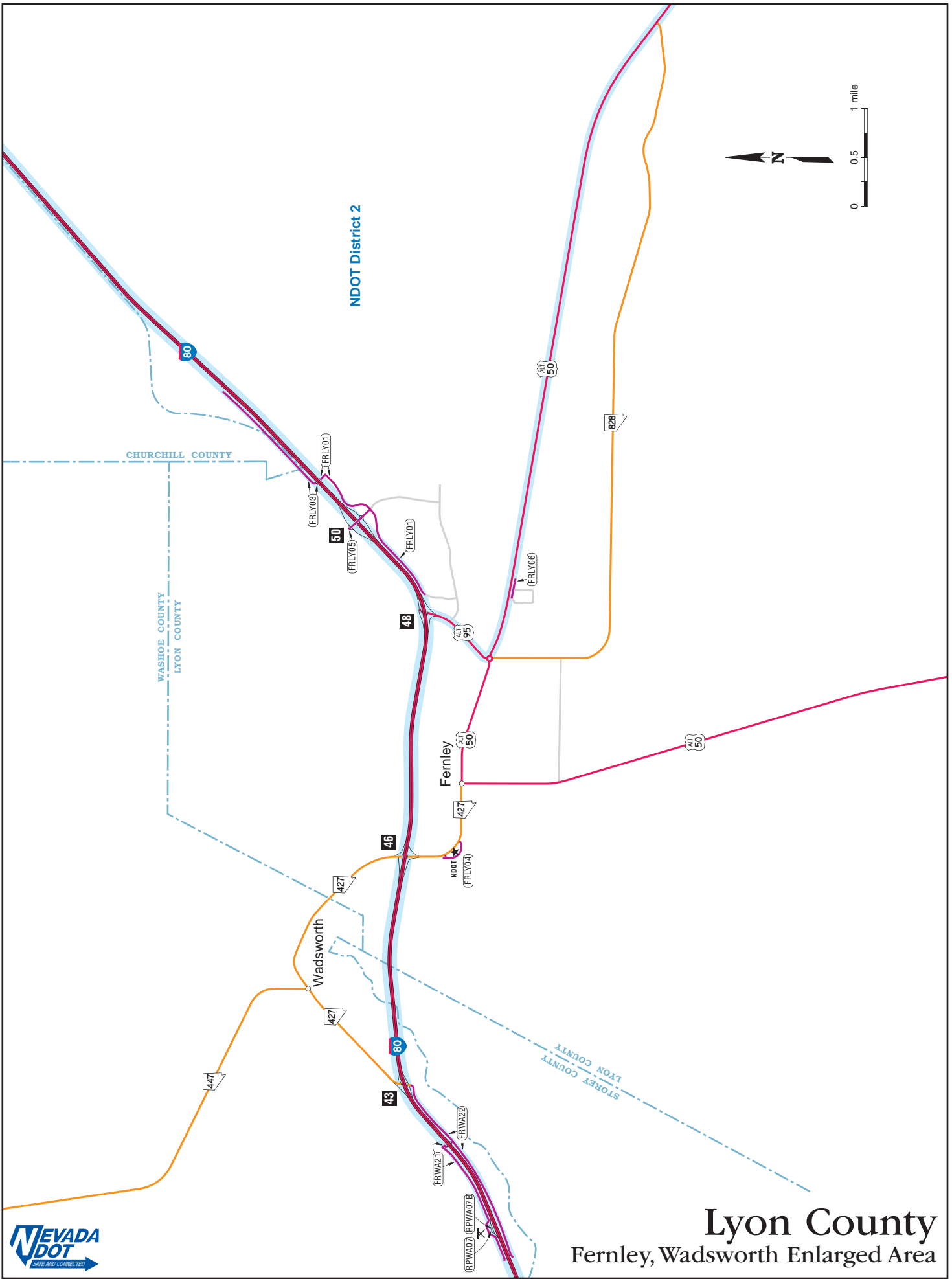
Map Legend

	State maintained portion of the National Highway System (NHS)
	Non-maintained portion of the National Highway System (NHS)
<p>Interchange number and Interchange symbol</p> 	Interstate route or controlled access
	United States route
	Nevada State route
	Frontage road
	Collector / Distributor road
	State park, rest park, escape ramp and other
	Ramp
	Non-maintained route (reference only)
	Proposed route
	Enlarged area boundary
	NDOT Maintenance District boundary
	NDOT Maintenance Station (staffed only)
	State Capital
	City, Town or Site
	Rest Park

NOTE: The new NHS maps are located on the Roadway Systems Sharepoint site.



Lyon County



NDOT District 2

CHURCHILL COUNTY

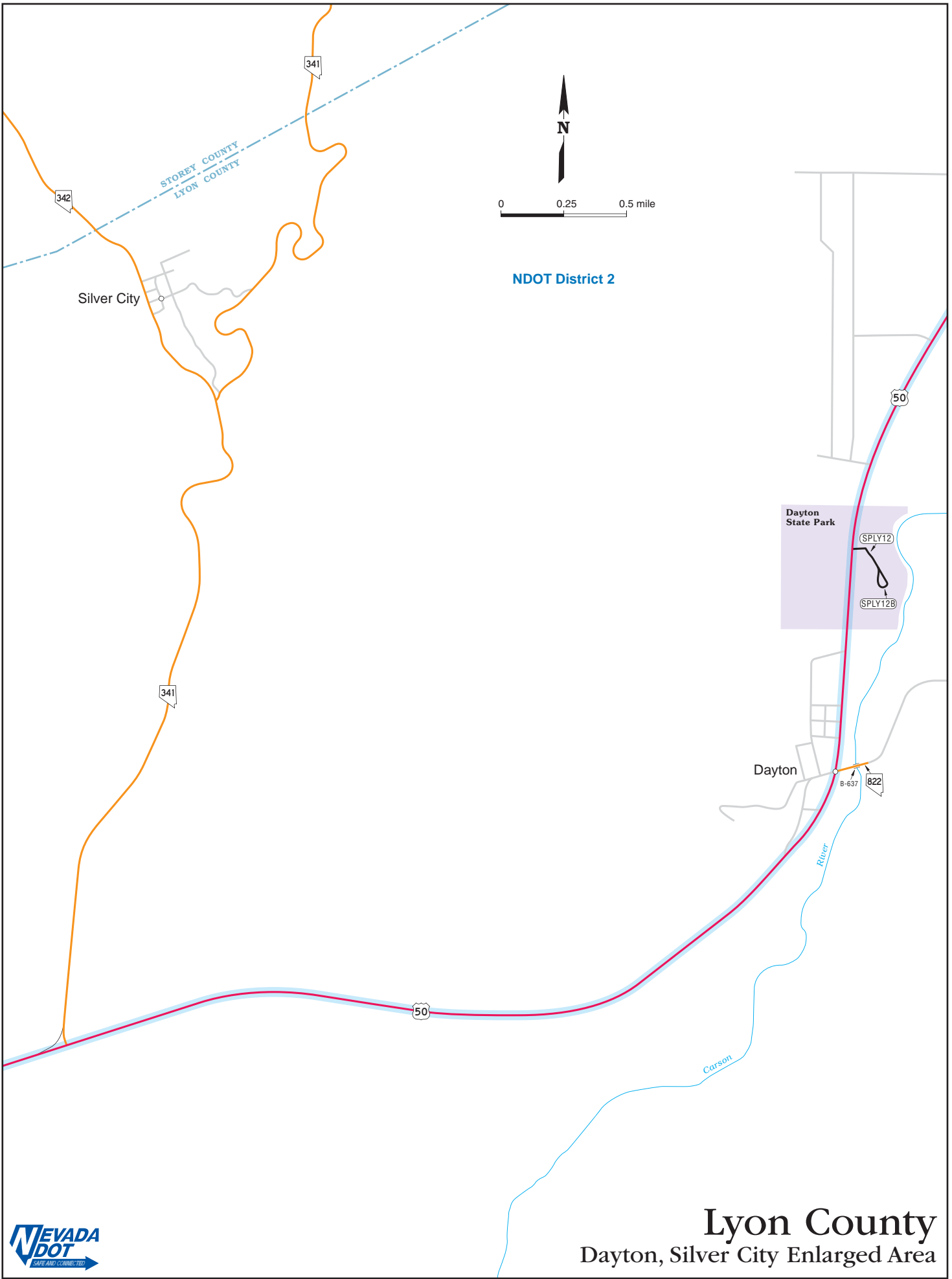
WASHOE COUNTY
LYON COUNTY

LYON COUNTY
STOREY COUNTY



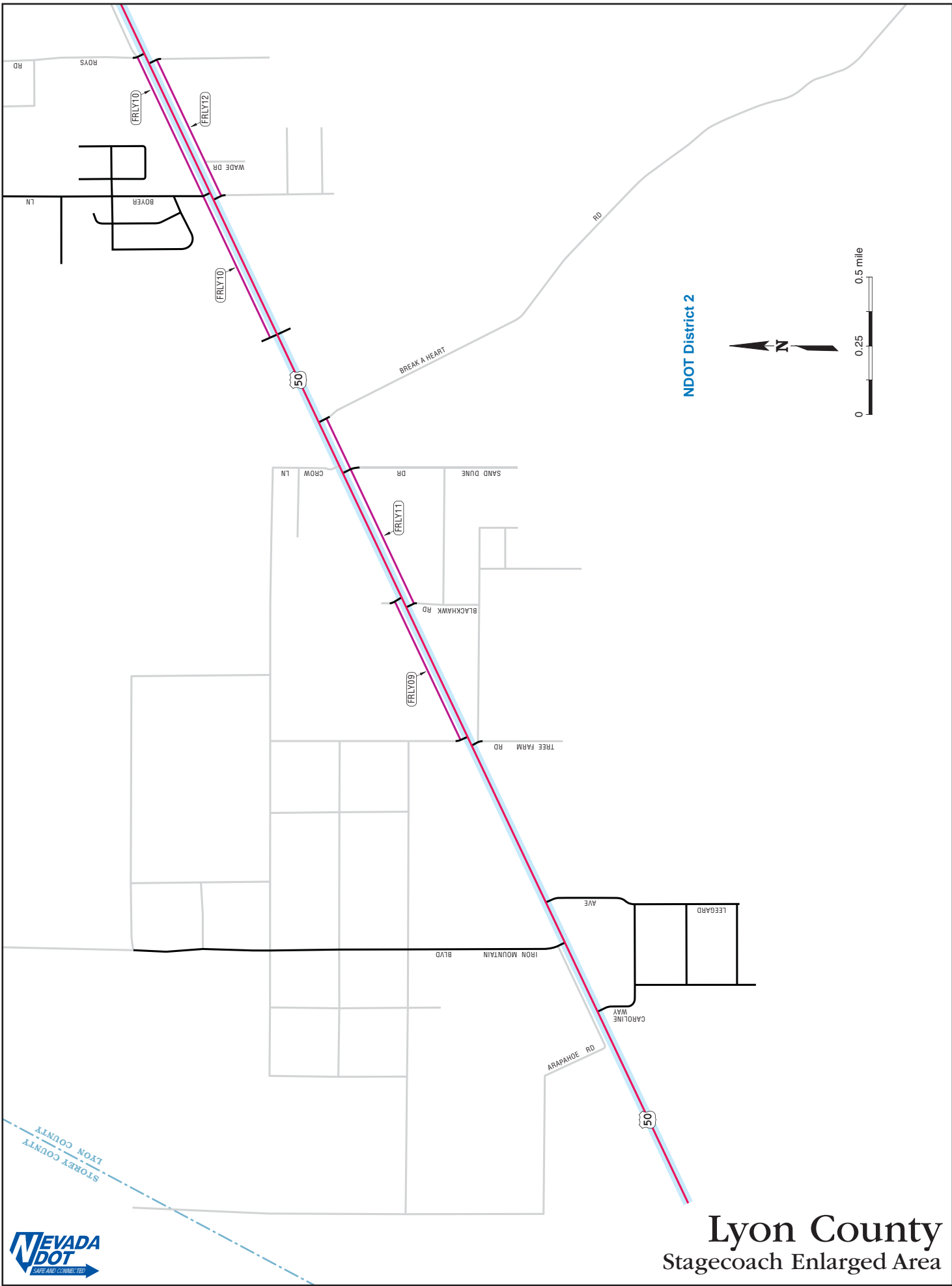
Lyon County

Fernley, Wadsworth Enlarged Area



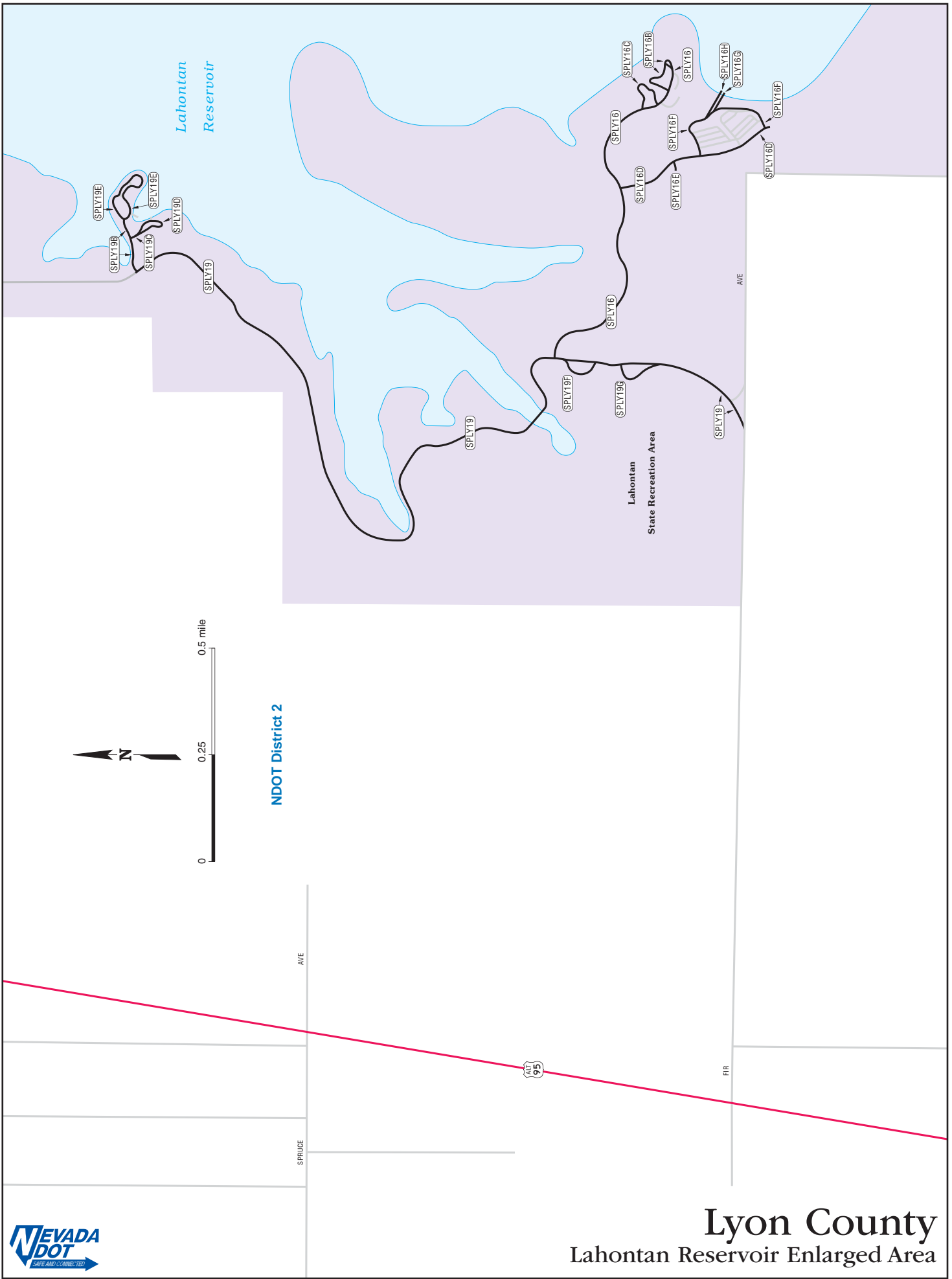
Lyon County

Dayton, Silver City Enlarged Area



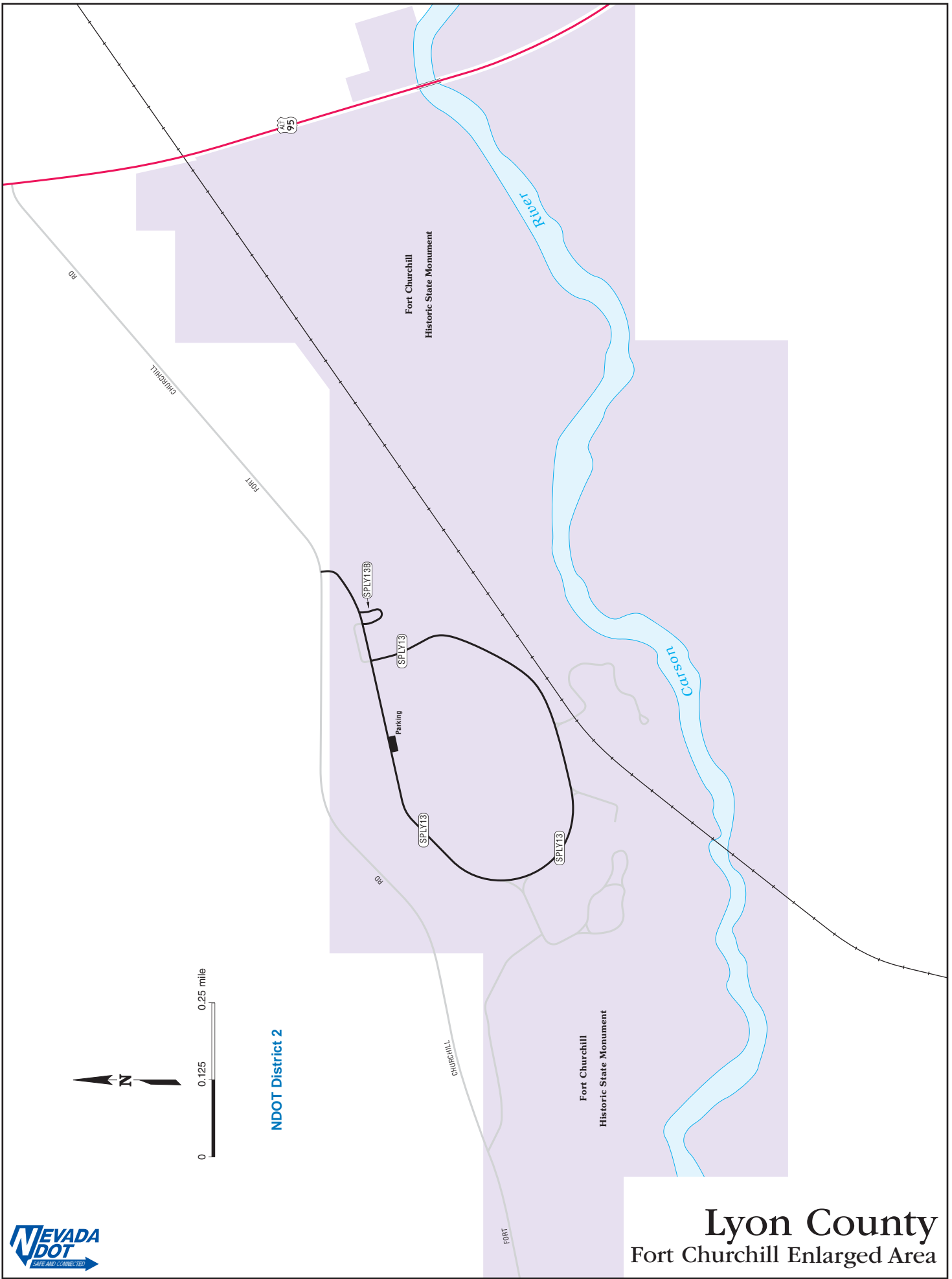
Lyon County

Stagecoach Enlarged Area



Lyon County

Lahontan Reservoir Enlarged Area

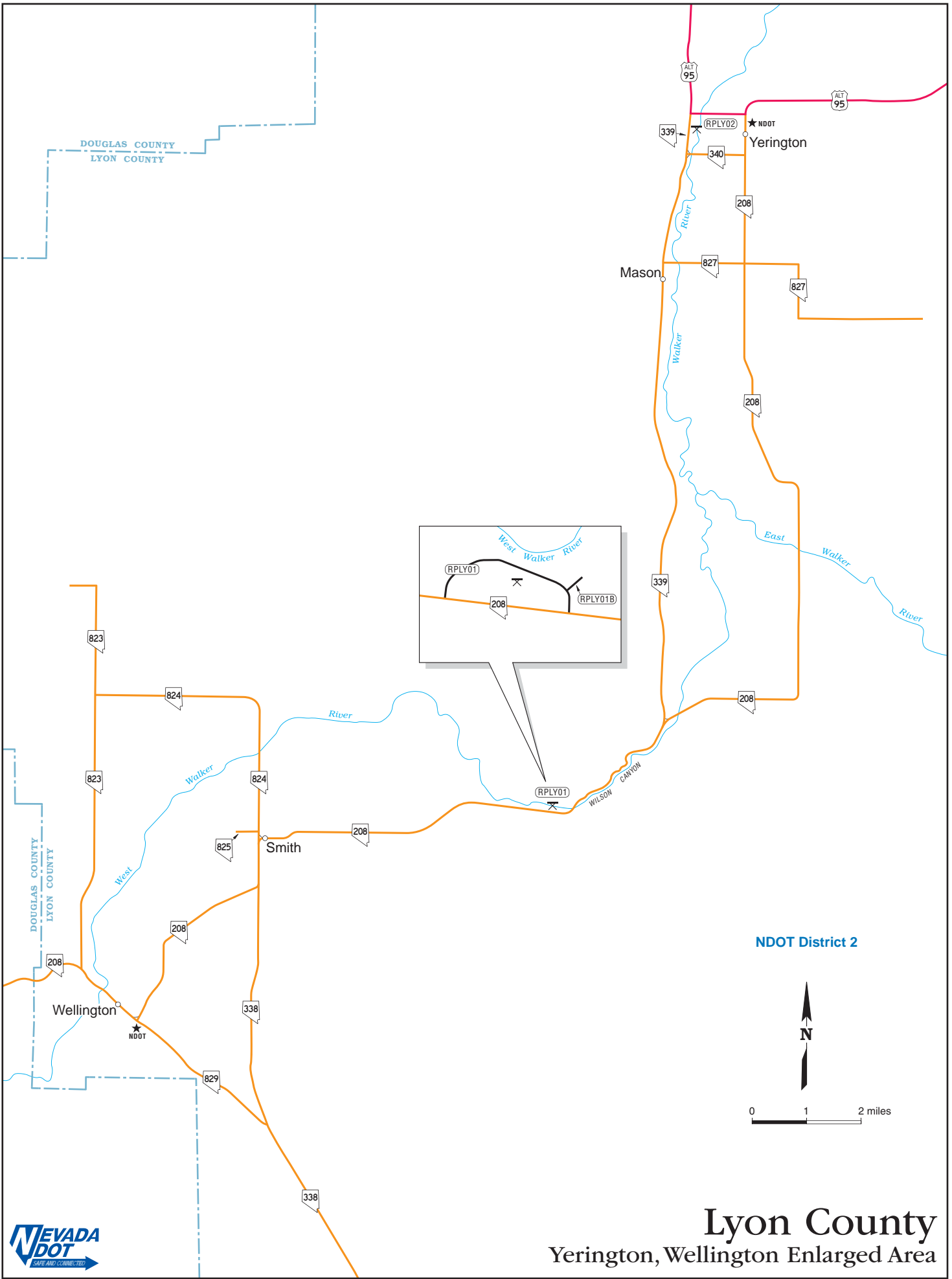


NDOT District 2

Lyon County

Fort Churchill Enlarged Area



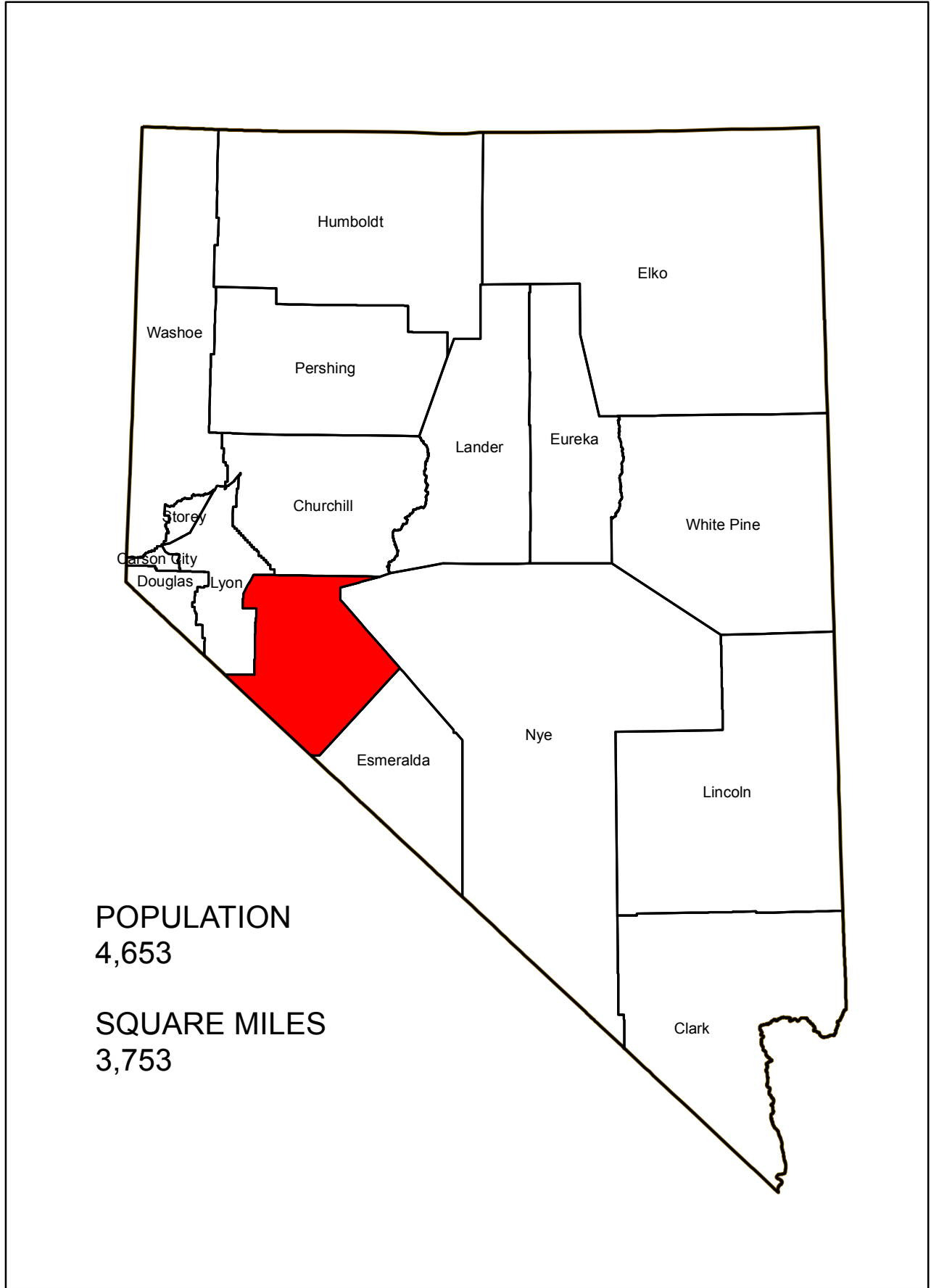


Lyon County

Yerington, Wellington Enlarged Area



MINERAL COUNTY



POPULATION
4,653

SQUARE MILES
3,753

MINERAL COUNTY

<u>NEW SYSTEM & TERMINI</u>	<u>MILEAGE</u>
<u>US6 - RMID #9 - W-E</u> CA/NV State Line to the MI/ES County Line	15.196
<u>US95 - RMID #12 - S-N</u> ES/MI County Line to the MI/LY County Line	92.168
<u>US95A - RMID #13 - S-N</u> US95 to the MI/LY County Line	10.679
<hr/>	
US TOTAL	118.043
<u>SR359 - Pole Line Rd. - RMID #77 - S-N</u> CA/NV State Line to US95	33.333
<u>SR360 - Mina/Basalt Cutoff Rd. - RMID #78 - S-N</u> US6 near Basalt to US95	23.229
<u>SR361 - Gabbs Valley Rd. - RMID #79 - S-N</u> US95 to the MI/NY County Line MI/NY County Line to the MI/CH County Line (mileposted as Nye County)	22.186 <u>2.688</u> 24.874
<u>SR362 - Hawthorne Truck By-Pass - RMID #80 - S-N</u> US95 south of Hawthorne to US95	1.290
<u>SR839 - Nevada Scheelite Mine Rd. - RMID #186 - S-N</u> Rawhide Rd. to the MI/CH County Line	4.126
<hr/>	
SR TOTAL	86.852








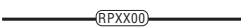









Mineral County Totals

US	118.043
SR	86.852
SP	<u>0.554</u>
	205.449

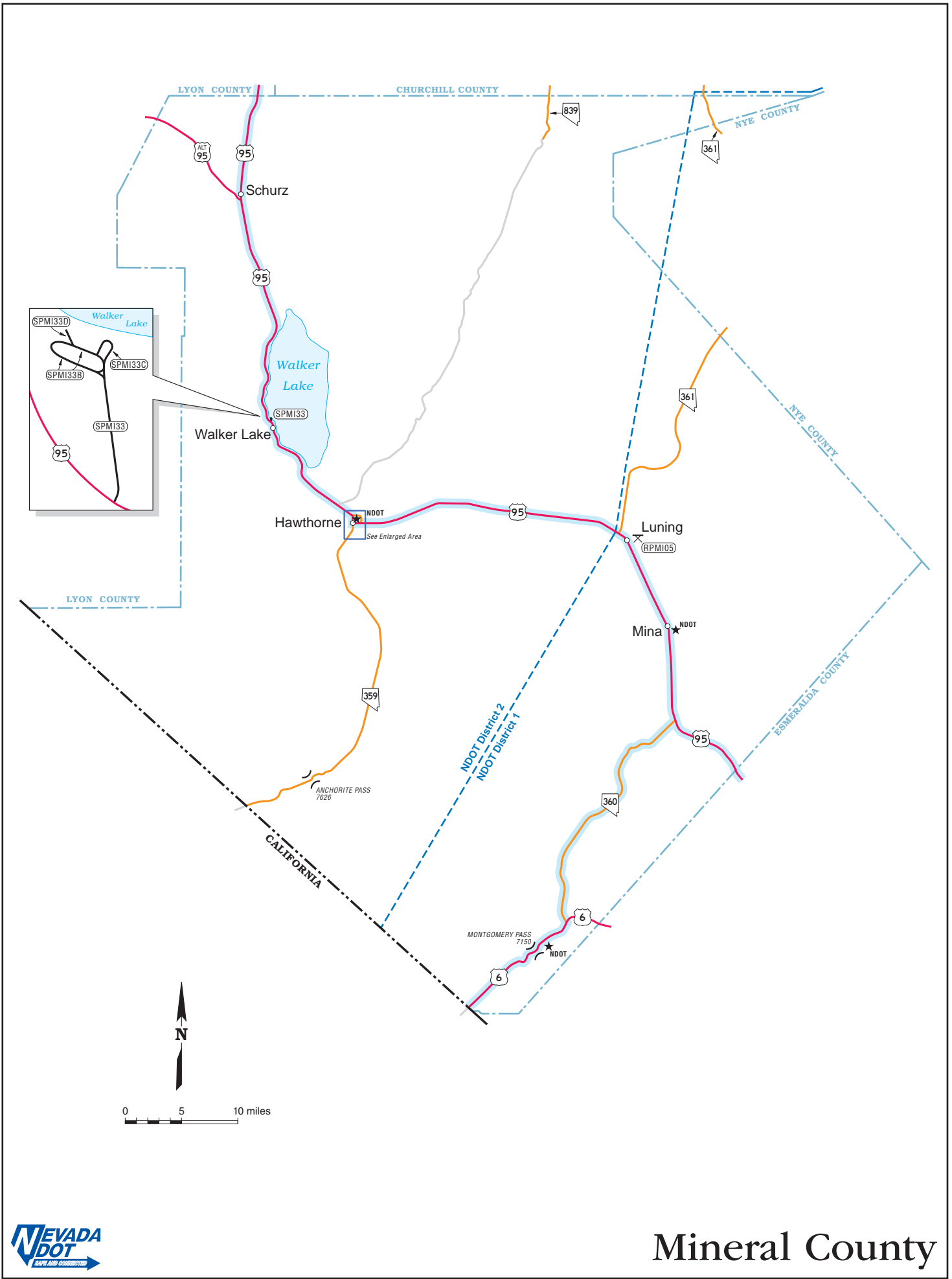
MINERAL COUNTY

ROUTE	RMID	DESCRIPTION	MILEAGE
<u>REST PARKS</u>			
RPMI05	11084	Luning Rest Park, US95, MP 24.60 (RP805)	0.068
RPMI06	11083	Hawthorne Rest Park, US95, MP 50.40 (RP806)	0.071
RP TOTAL			0.139
<u>STATE PARKS</u>			
<u>WALKER LAKE STATE RECREATION PARK</u>			
SPMI33	1634/ 1635	Main park road at Walker Lake State Park, from US95 to SPMI33B	0.230
SPMI33B	1636	Day use loop at Walker Lake State Park, from SPMI33, the main park road to SPMI33 (one way)	0.213
SPMI33C	1637	Boat ramp loop at Walker Lake State Park, from SPMI33B to SPMI33B (one way)	0.081
SPMI33D	1638	Boat launch access road at Walker Lake State Park, from SPMI33B to 0.030 miles north of SPMI33B	0.030
SP TOTAL			0.554

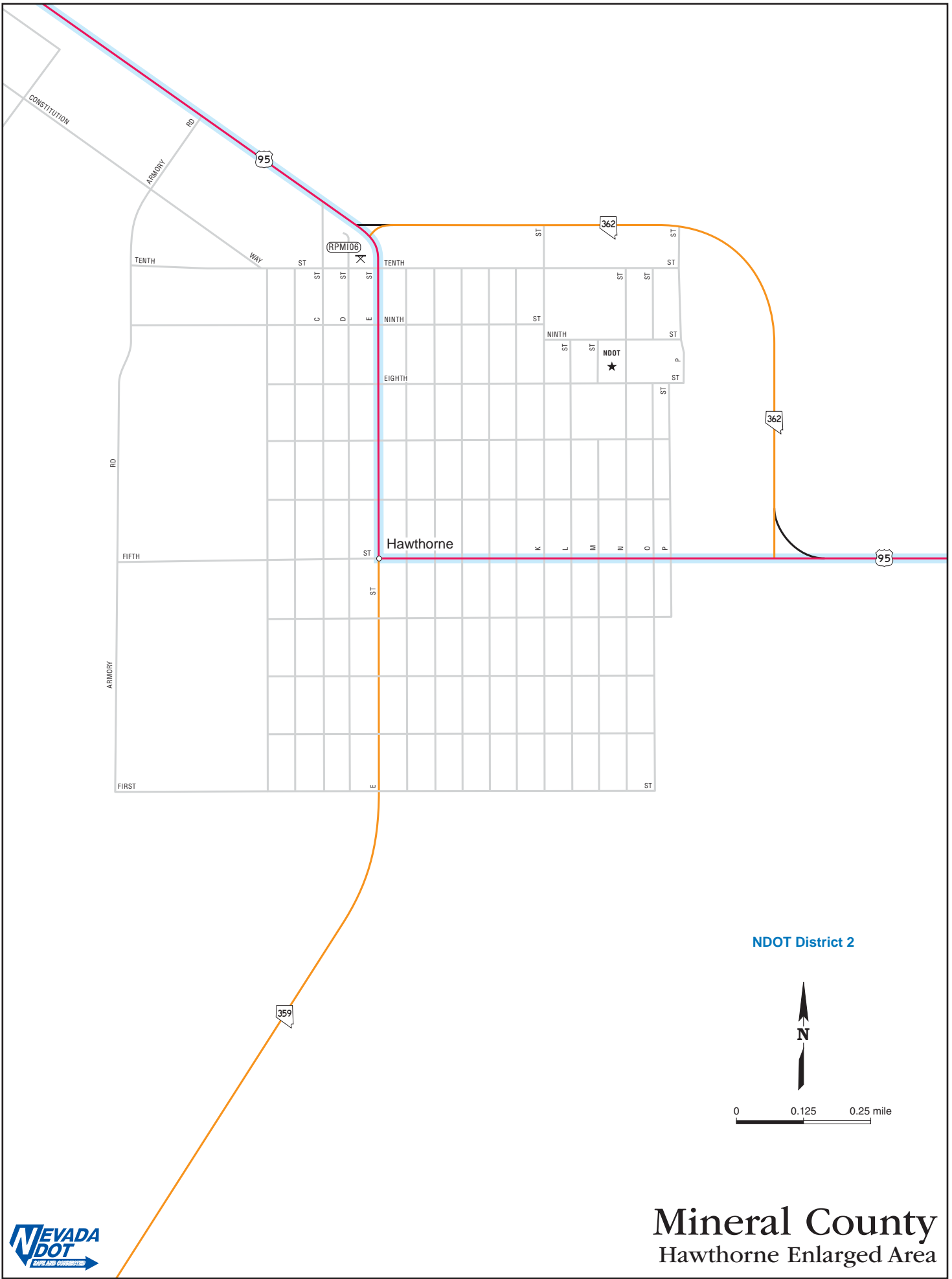
Map Legend

	State maintained portion of the National Highway System (NHS)
	Non-maintained portion of the National Highway System (NHS)
<p>Interchange number and Interchange symbol</p> 	Interstate route or controlled access
	United States route
	Nevada State route
	Frontage road
	Collector / Distributor road
	State park, rest park, escape ramp and other
	Ramp
	Non-maintained route (reference only)
	Proposed route
	Enlarged area boundary
	NDOT Maintenance District boundary
	NDOT Maintenance Station (staffed only)
	State Capital
	City, Town or Site
	Rest Park

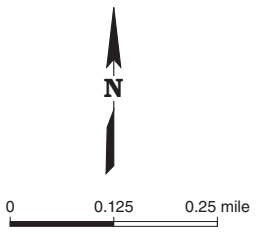
NOTE: The new NHS maps are located on the Roadway Systems Sharepoint site.



Mineral County



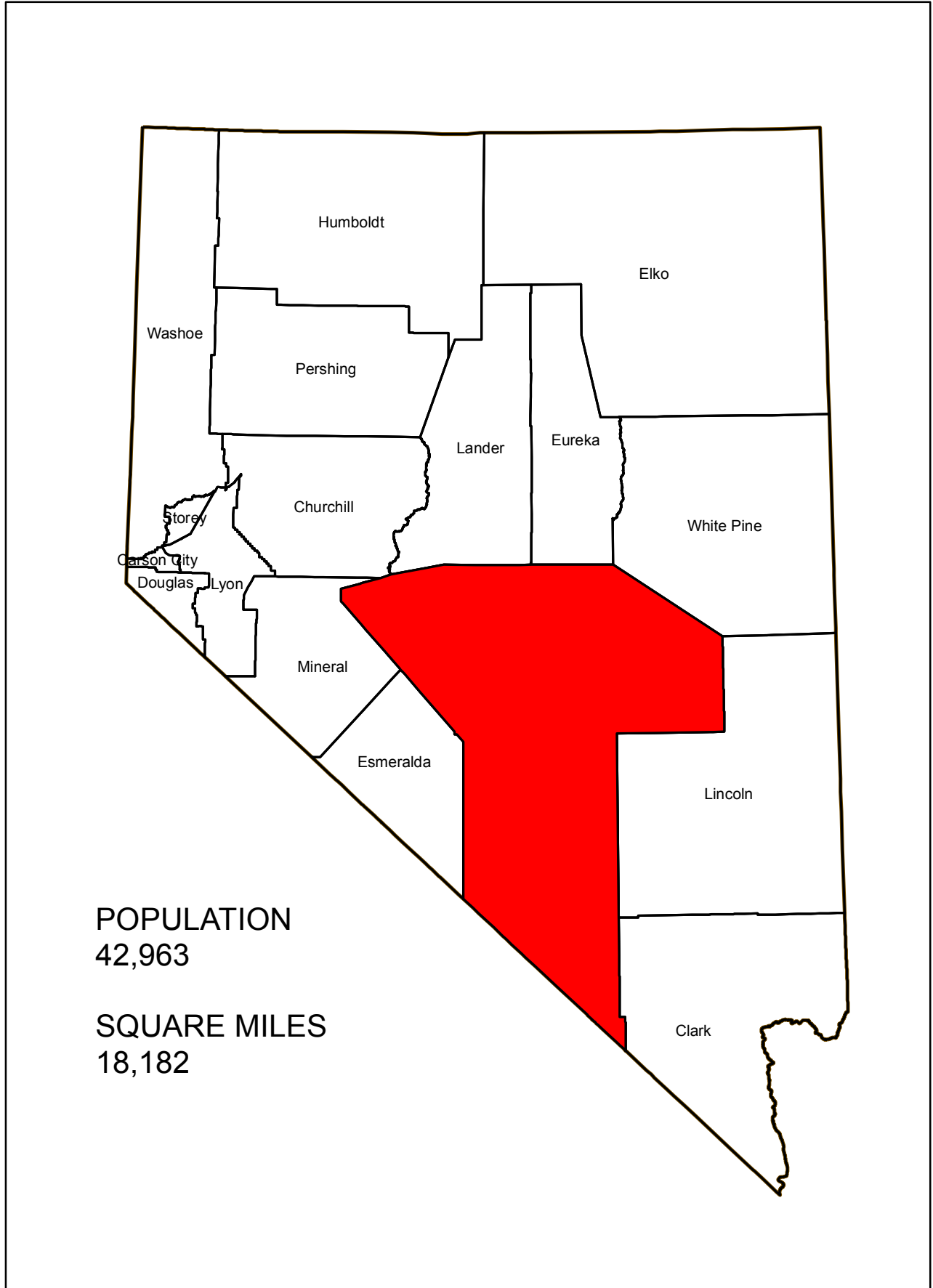
NDOT District 2



Mineral County

Hawthorne Enlarged Area

NYE COUNTY



NYE COUNTY

<u>NEW SYSTEM & TERMINI</u>		<u>MILEAGE</u>
<u>US6 - RMID #9 - W-E</u>		
ES/NY County Line north of Tonopah to the Jct of US95		1.800
Jct US95 in Tonopah to the NY/WP County Line		<u>129.391</u>
	US6 TOAL	131.191
<u>US95 - RMID #12 & 414 -S-N</u>		
CL/NY County Line to the NY/ES County Line		107.169
NY/ES County Line to the Jct of US6		<u>1.285</u>
	US95 TOTAL	108.454
	US TOTAL	239.645
<u>SR160 - Pahrump Valley Rd. - RMID #29 - S-N</u>		
NY/CL County Line to the NUL of Pahrump @ county cum mile 26.363	SU	26.363
NUL of Pahrump to US95		<u>10.649</u>
		37.012
<u>SR267 - Scotty's Castle Rd. - RMID #55 - W-E</u>		
NY/ES County Line to US95		12.064
<u>SR318 - Sunnyside Rd./ Silver State Classic Challenge Hwy. - RMID #67 - S-N</u>		
LN/NY County Line to the NY/WP County Line		38.912
<u>SR361 - Gabbs Valley Rd. - RMID #79 - S-N</u>		
MI/NY County Line to the NY/MI County Line		22.257
<u>SR372 - Charles Brown Highway - RMID #81 - W-E</u>		
NV/CA State Line to SR160/Pahrump Valley Rd.	SU	7.769
<u>SR373 - Death Valley Jct Rd. - RMID #82 - S-N</u>		
NV/CA State Line to US95 near Amargosa Valley		16.297
<u>SR374 - Death Valley Rd. - RMID #83 - W-E</u>		
3.923 miles north of CA/NV State Line to US95		8.862
<u>SR375 - Warm Springs Rd. - RMID #84 - W-E</u>		
US6 near Warm Springs to the NY/LN County Line		49.341
<u>SR376 - Tonopah Rd./Austin Rd. - RMID #85 - S-N</u>		
US6 north to the cattleguard @ the NY/LA County Line		81.680
<u>SR377 - Manhattan Rd. - RMID #86 - W-E</u>		
SR376/Tonopah/Austin Rd. to 6.464 miles east to Manhattan		6.464

NYE COUNTY

NEW SYSTEM & TERMINI

MILEAGE

SR379 - Duckwater Rd. - RMID #87 - S-N

US6 near Currant to 19.533 miles north

19.533

SR844 - Ione Rd. - RMID #187 - W-E

SR361/Gabbs Valley Rd. to 2 miles east of the Toiyabe
National Forest Boundary

12.311

SR TOTAL

312.502

Nye County Totals

US 239.645

SR 312.502

FR 1.018


















AR 20.849

574.014

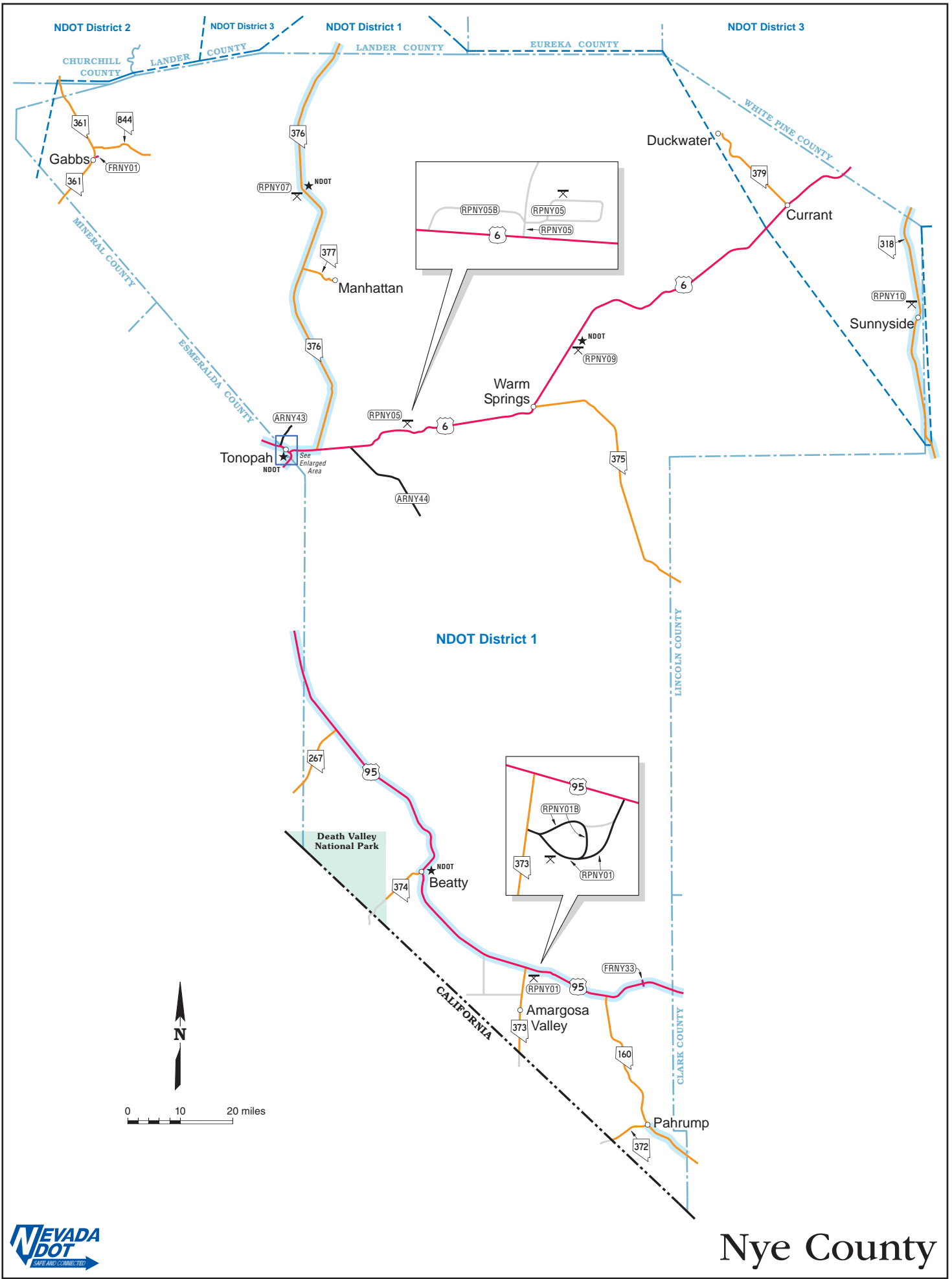
NYE COUNTY

ROUTE	RMID	DESCRIPTION	MILEAGE
<u>ACCESS ROADS</u>			
ARNY42	1204	Air Force Rd., from Cody Rd. to the Radio Facility gate.	0.739
ARNY43	1461	Access road to the radar site north of Tonopah	0.511
ARNY44	1462	Access road to Sandia Missile Test Site	19.599
AR TOTAL			20.849
<u>FRONTAGE ROADS</u>			
FRNY01	1079	From SR361 to 0.664 miles east @ Premier Western Operations	0.664
FRNY33	207	From Ramps 3 & 4, US95, Mercury Intg, Exit #136 to 0.354 miles north @ entrance to Nevada Test Site	0.354
FR TOTAL			1.018
<u>REST PARKS</u>			
RPNY01	11085	Amargosa Valley Rest Park, US95 @ the Jct of SR373 (RP801)	0.123
RPNY01B	11100	Amargosa Valley Rest Park, US95 @ the Jct of SR373, half of the loop portion (RP801)	0.074
RPNY05	11086	Salisbury Wash Rest Park, US6, MP 25.47, east of Tonopah (RP805)	0.184
RPNY05B	11099	Salisbury Wash Rest Park, US6, MP 25.47, truck parking area (RP805)	0.117
RPNY07	11087	Big Smokey Rest Park, SR376, MP 53.67 (RP807)	0.030
RPNY09	11088	Blue Jay Rest Park, US6, MP 65.70, near the Blue Jay Maintenance Station (RP809)	0.099
RPNY10	11089	Sunnyside Rest Park, SR318, MP 20.90, adjacent to Sunnyside Maintenance Station (RP810)	0.139
RP TOTAL			0.766

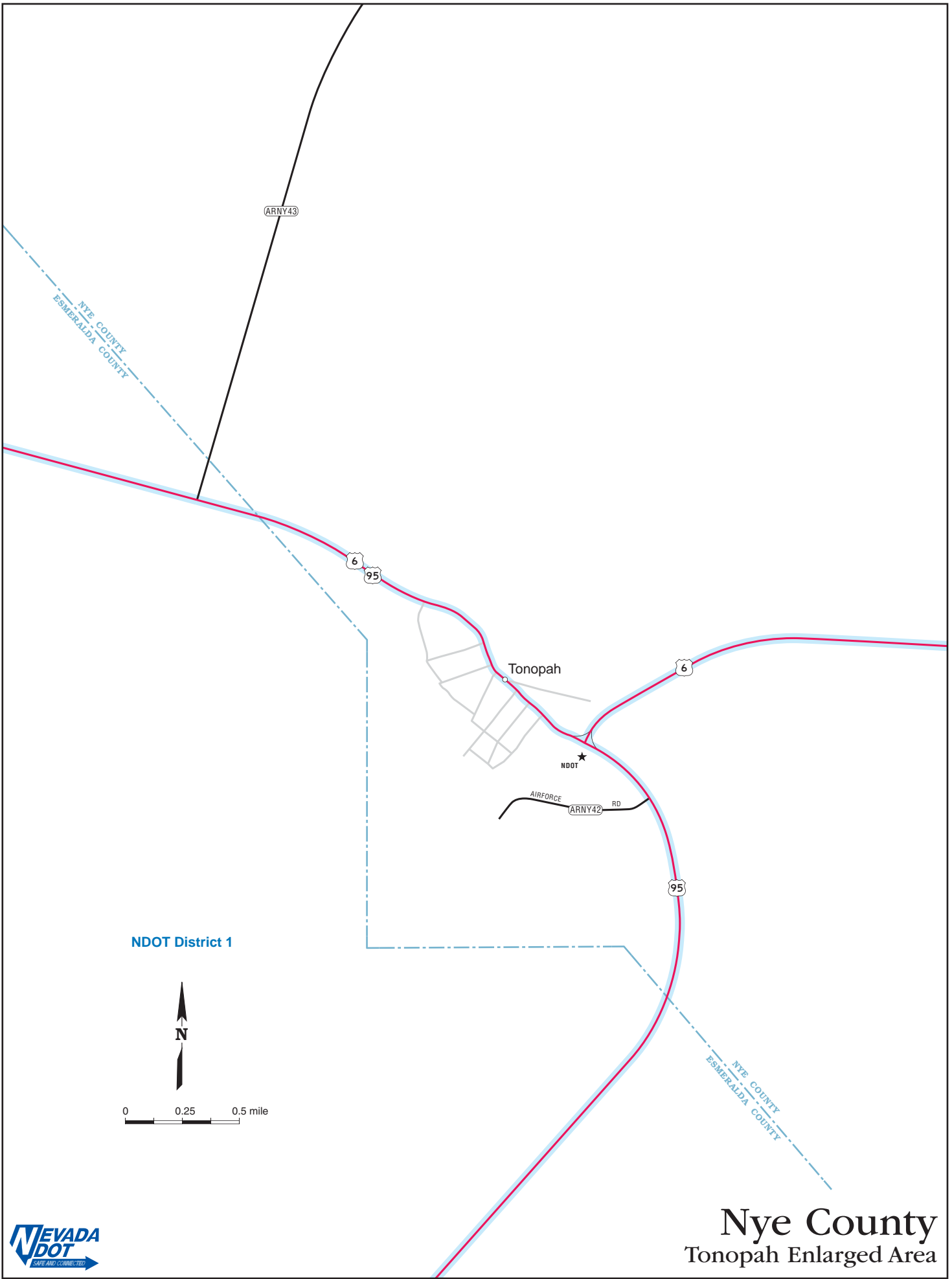
Map Legend

	State maintained portion of the National Highway System (NHS)
	Non-maintained portion of the National Highway System (NHS)
<p>Interchange number and Interchange symbol</p> 	Interstate route or controlled access
	United States route
	Nevada State route
	Frontage road
	Collector / Distributor road
	State park, rest park, escape ramp and other
	Ramp
	Non-maintained route (reference only)
	Proposed route
	Enlarged area boundary
	NDOT Maintenance District boundary
	NDOT Maintenance Station (staffed only)
	State Capital
	City, Town or Site
	Rest Park

NOTE: The new NHS maps are located on the Roadway Systems Sharepoint site.



Nye County



NDOT District 1



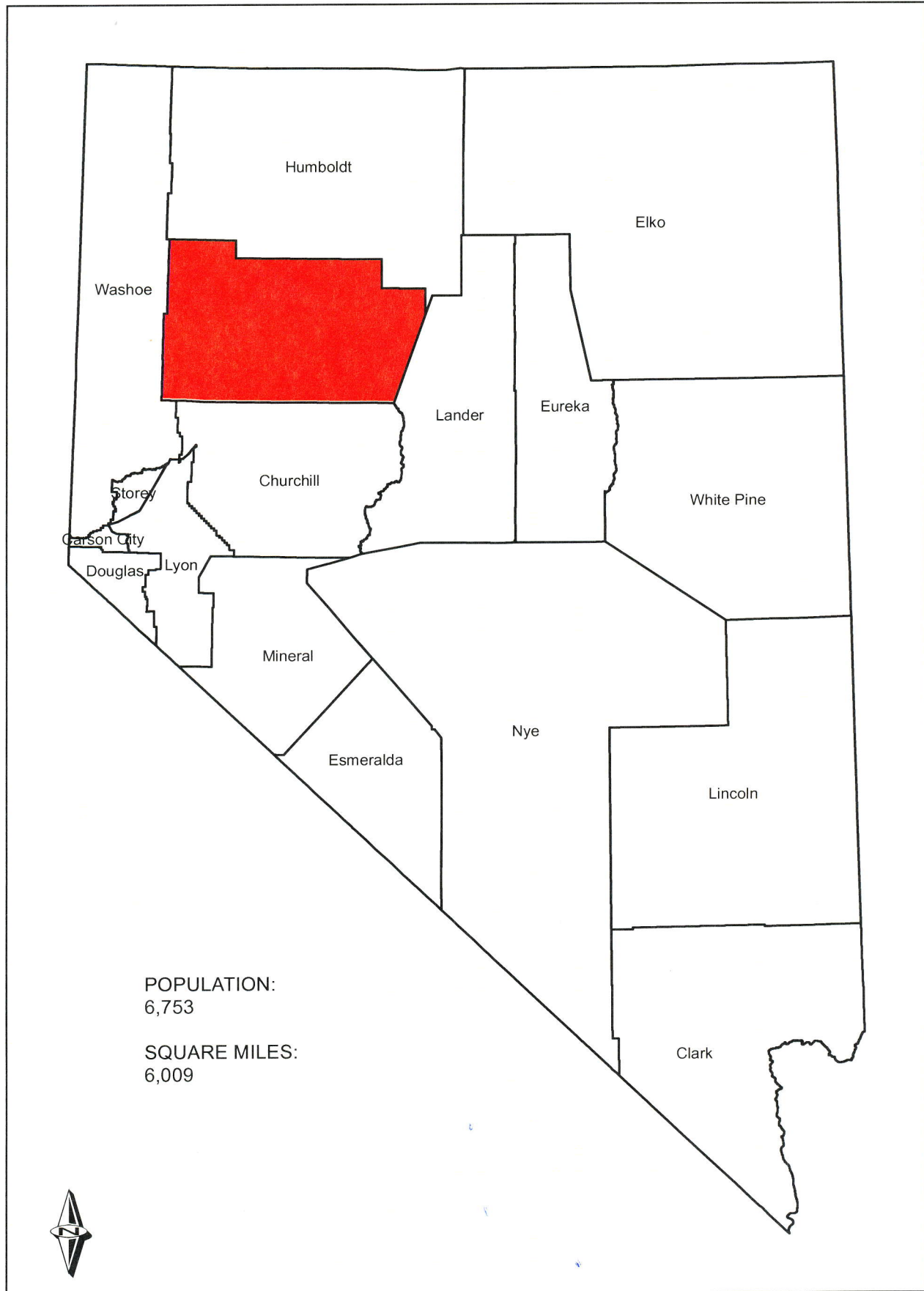
0 0.25 0.5 mile



Nye County

Tonopah Enlarged Area

PERSHING COUNTY



PERSHING COUNTY

<u>NEW SYSTEM & TERMINI</u>	<u>MILEAGE</u>
<u>IR80 - RMID #5 & 407 - W-E</u> CH/PE County Line to the PE/HU County Line	75.091
IR TOTAL	75.091
<u>SR396 - Cornell Ave./Upper Valley Rd. - RMID #88 - W-E</u> IR80, W Lovelock Intg, Exit 105 to 0.091 miles east of Ramp 1 @ Coal Canyon Intg, Exit #112	7.659
<u>SR397 - Westgard Rd./South Meridian Rd./Amhurst Ave. - RMID #89 - S-N</u> SR860/Derby Field Rd. to SR398/Main St.	11.826
<u>SR398 - Main St./Central Ave./N Meridian Rd./Fairview Rd. - RMID #90 -S-N</u> Cattleguard 0.012 miles south of Ramps 1 & 2, IR80 to Central Ave./ Meridian Rd. Central Ave./Meridian Rd. to Fairview Rd. Meridian Rd. to SR396/Upper Valley Rd.	0.342 2.488 <u>1.946</u> 4.776
<u>SR399 - Eagle Picher Mine Rd./Pitt Rd. - RMID #91 - W-E</u> Eagle Picher Mine,18.184 miles west to SR398/Main St./Central Ave./N Meridian Rd./Fairview Rd.	18.146
<u>SR400 - Unionville Rd. - RMID #92 - S-N</u> 0.029 miles south of Unionville Rd. & Kyle Hot Springs Rd. @ EOP to FRPE15, Mill City Intg, Exit #149	16.587
<u>SR401 - Rye Patch Rd. - RMID #93 - W-E</u> Rye Patch State Recreational Area to cattleguard 0.014 miles south of Ramps 1 & 2, IR80, Exit #129	2.350
<u>SR447 - Gerlach Rd. - RMID #103 - S-N</u> From WA/PE County Line to PE/WA County Line	11.499
<u>SR854 - Lone Mountain Rd./Western Ave./Dartmouth Ave. - RMID #188 - W-E</u> SR399/Eagle Picher Mine Rd./Pitt Rd. to SR398/Main St.	4.114
<u>SR856 - Lovelock Airport Rd. - RMID #189 - W-E</u> SR396/14th St. to 0.011 miles east of Reservoir Rd.	1.405
<u>SR860 - Derby Field Rd. - RMID #192 - S-N</u> From cattleguard @ Derby Airport entrance to FRPE01	1.866
SR TOTAL	80.228
<u>Pershing County Totals</u>	
IR	75.091
SR	80.228
FR	55.977
SP	<u>1.339</u>
	212.635

PERSHING COUNTY

ROUTE	RMID	DESCRIPTION	MILEAGE
<u>FRONTAGE ROADS</u>			
FRPE01	363	Segment 1: From CH/PE County Line, south side IR80 near Toulon Intg, Exit #93 to SR396, south side IR80 west Lovelock Intg, Exit #105	16.470
		Segment 2: From SR396, north side IR80, Coal Canyon Intg, Exit #112, to 4.474 miles east @ cattleguard north side IR80 near Torey Wash Grade Separation	<u>4.474</u>
FRPE01 TOTAL			20.944
FRPE02	361	From CH/PE County Line, north side IR80, Toy Grade Separation near Toulon Intg, Exit #93 to FRPE01	1.063
FRPE04	360	From FRPE01, south side IR80, Toulon Intg, Exit #93 to 0.196 miles north of Ramps 3 & 4 @ EOP north side IR80	0.350
FRPE05	359	From FRPE07, south side IR80, Torey Wash Grade Separation, Oreana Intg, Exit #119 to FRPE01, north side IR80	0.172
FRPE06	358	From FRPE01, south side IR80 @ Westfall Rd., Perth Grade Separation to 0.669 miles east of FRPE01, north side IR80	0.669
FRPE07	357	From 4.194 miles west of SR858 @ EOP, south side of IR80, Oreana/Rochester Intg, Exit #119 to SR858	4.194
FRPE09	356	From 1.256 miles west of SR401, north side IR80, Rye Patch Intg, Exit #129 to SR401	1.256
FRPE11	355	From 2.494 miles west of FRPE12 @ EOP, south side IR80, Humboldt Intg, Exit #138 to 1.354 miles east of FRPE12, south side IR80	3.848
FRPE12	354	From cattleguard @ R/W fence, south side IR80, Humboldt Intg, Exit #138 to FRPE13, north side IR80	0.122
FRPE13	322	From 1.067 miles west of FRPE12 @ EOP, north side IR80, Humboldt Intg, Exit #138 to 1.534 miles east of FRPE12 @ EOP, north side IR80	2.600
FRPE14	291	From 5.131 miles west of FRPE16, south side IR80, Imlay Intg, Exit #145 to 0.549 miles east of FRPE16 @ Thunder Mtn Monument, south side IR80	5.678
FRPE15	333	From 1.326 miles west of FRPE16, north side IR80, Imlay Intg, Exit #145 to the cattleguard south side IR80, Dun Glen-Mill City Intg, Exit #151	7.472
FRPE16	308	From FRPE14, south side IR80, Imlay Intg, Exit #145 to FRPE15, north side IR80	0.139

PERSHING COUNTY

ROUTE	RMID	DESCRIPTION	MILEAGE
--------------	-------------	--------------------	----------------

FRONTAGE ROADS

FRPE17	307	From FRPE01, S side IR80, Big Meadows Grade Sep near west Lovelock Intg, Exit #105 to 0.078 miles north of FRPE01, north side IR80	0.076
FRPE20	11184	From south side IR80, Cosgrave Intg, Exit 158 from 1.287 miles west of FRPE21 to FRPE21	1.288
FRPE21	306	From south side IR80, Cosgrave Intg, Exit 158 from 0.085 miles south of Ramps 1 & 2 to 0.023 miles north of Ramps 3 & 4	0.187
FRPE22	305	From 1.704 miles west of the PE/HU County Line, south side IR80, near Rose Creek Intg, Exit #168 to the PE/HU County Line/Old FRHU15	1.697
FRPE23	304	From 1.624 miles west of FRPE25 @ cattleguard & R/W post, south side IR80, Fairview Grade Sep to FRPE25, south side IR80	1.668
FRPE24	303	From 1.758 miles west of FRPE25 @ R/W Post/EOP, north side IR80, Fairview Grade Sep to FRPE25	1.756
FRPE25	302	From 0.012 miles south of FRPE23 @ EOP, Fairview Grade Sep to 0.044 miles north of FRPE24	0.257
FRPE26	11300	Oreana Rd./Limerick Canyon Rd., From IR80, Ramps 3 & 4 to FRPE07	0.541

FR TOTAL 55.977

REST PARK

RPPE01	11090	Cosgrave Rest Park, IR80, MP 69.66 (RP804)	0.688
RPPE01B	11103	Cosgrave Rest Park, IR80, MP 69.66, truck parking area (RP804)	0.192
RPPE01C	11104	Cosgrave Rest Park, IR80, MP 69.66, dump station (RP804)	0.089

RP TOTAL 0.969

STATE PARKS


















RYE PATCH RECREATIONAL AREA

SPPE32	1639	Lower dam road at Rye Patch State Park, from SR401 to east of SPPE32B, camping loop road	0.320
SPPE32B	1640	Camping loop road at Rye Patch State Park, from SPPE32 to SPPE32 (one way)	0.351

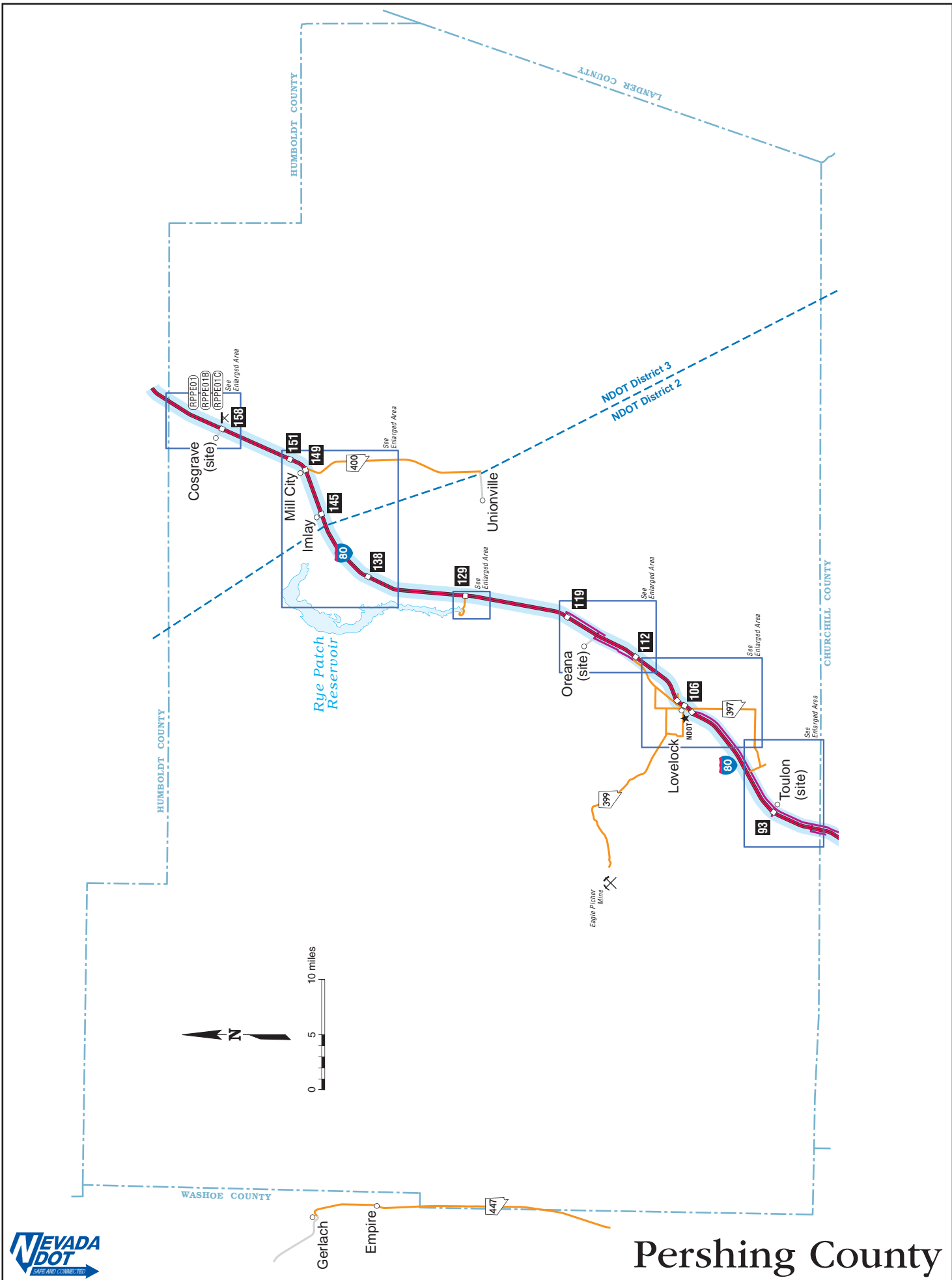
PERSHING COUNTY

<u>ROUTE</u>	<u>RMID</u>	<u>DESCRIPTION</u>	<u>MILEAGE</u>
<u>STATE PARKS</u>			
SPPE32C	1641	Camping loop Crossover at Rye Patch State Park, from SPPE32B to SPPE32B (one way)	0.072
SPPE33	1642	Office road at Rye Patch State Park, from SR401 to the park office residence	0.091
SPPE34	1643	Boat ramp road at Rye Patch State Park, from SPPE34B, the boat ramp loop to SR401	0.012
SPPE34B	1644	Boat ramp loop at Rye Patch State Park, from SPPE34 to SPPE34 (one way)	0.102
SPPE34C	1645	Boat ramp at Rye Patch State Park, from SPPE34B to EOP (one way for testing)	0.019
SPPE35	1646	Boat parking area at Rye Patch State Park, from SR401 to SR401 (one way)	0.130
SPPE36	1647	Trailhead road at Rye Patch State Park, from the trailhead to SR401	0.101
SPPE37	1648	Road at the east river picnic area, Rye Patch State Park, from BOP to SR401	0.087
SPPE37B	1649	The Dam tenders house road at Rye Patch State Park, from BOP to SPPE37, east river picnic area road	0.054
SP TOTAL			1.339


Map Legend

	State maintained portion of the National Highway System (NHS)
	Non-maintained portion of the National Highway System (NHS)
<p>Interchange number and interchange symbol</p> 	Interstate route or controlled access
	United States route
	Nevada State route
	Frontage road
	Collector / Distributor road
	State park, rest park, escape ramp and other
	Ramp
	Non-maintained route (reference only)
	Proposed route
	Enlarged area boundary
	NDOT Maintenance District boundary
	NDOT Maintenance Station (staffed only)
	State Capital
	City, Town or Site
	Rest Park

NOTE: The new NHS maps are located on the Roadway Systems Sharepoint site.



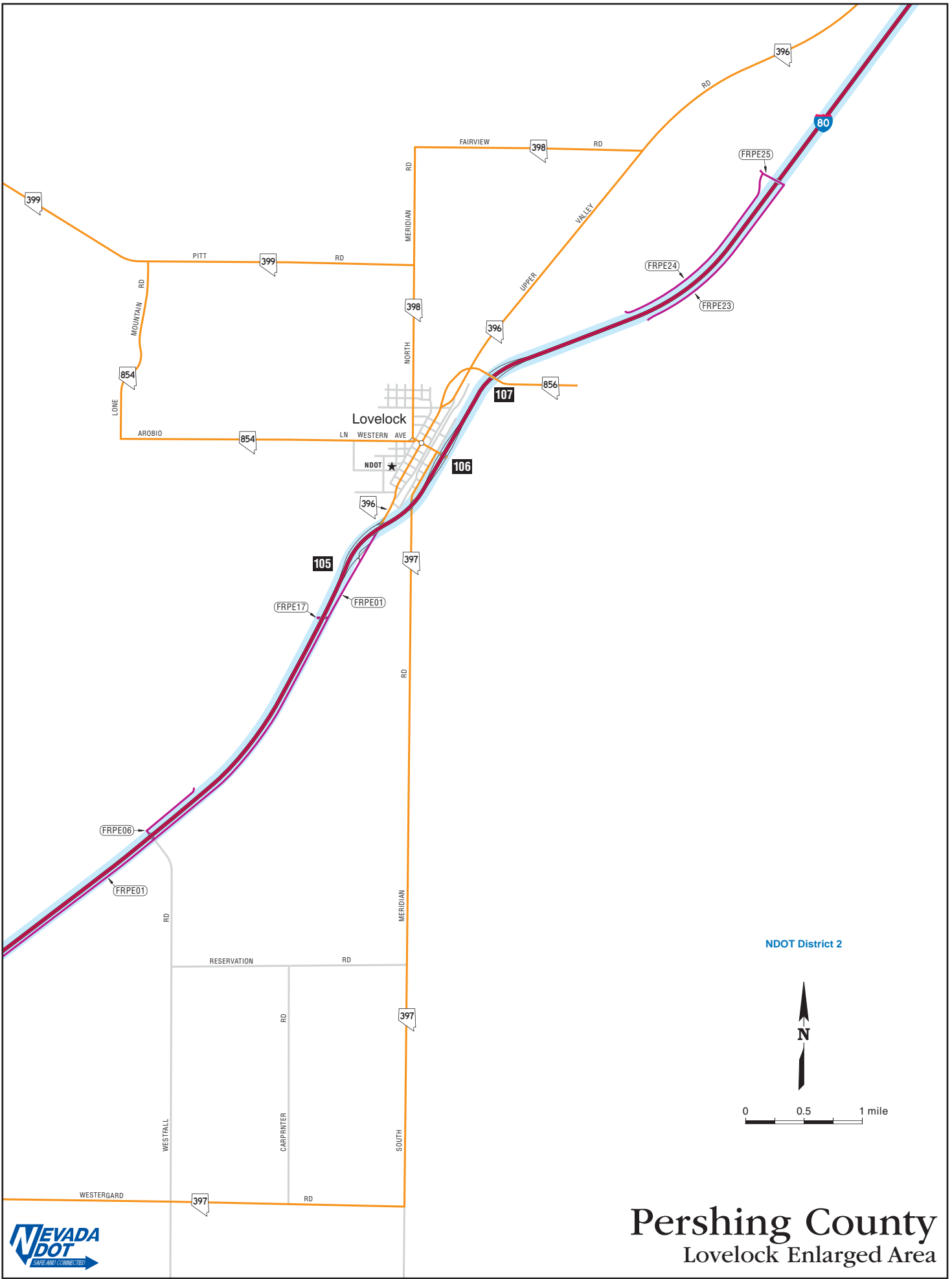
Pershing County



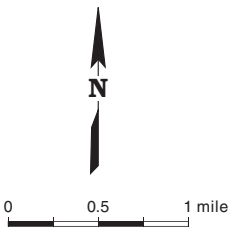
Pershing County

Toulon and I-80 Enlarged Area





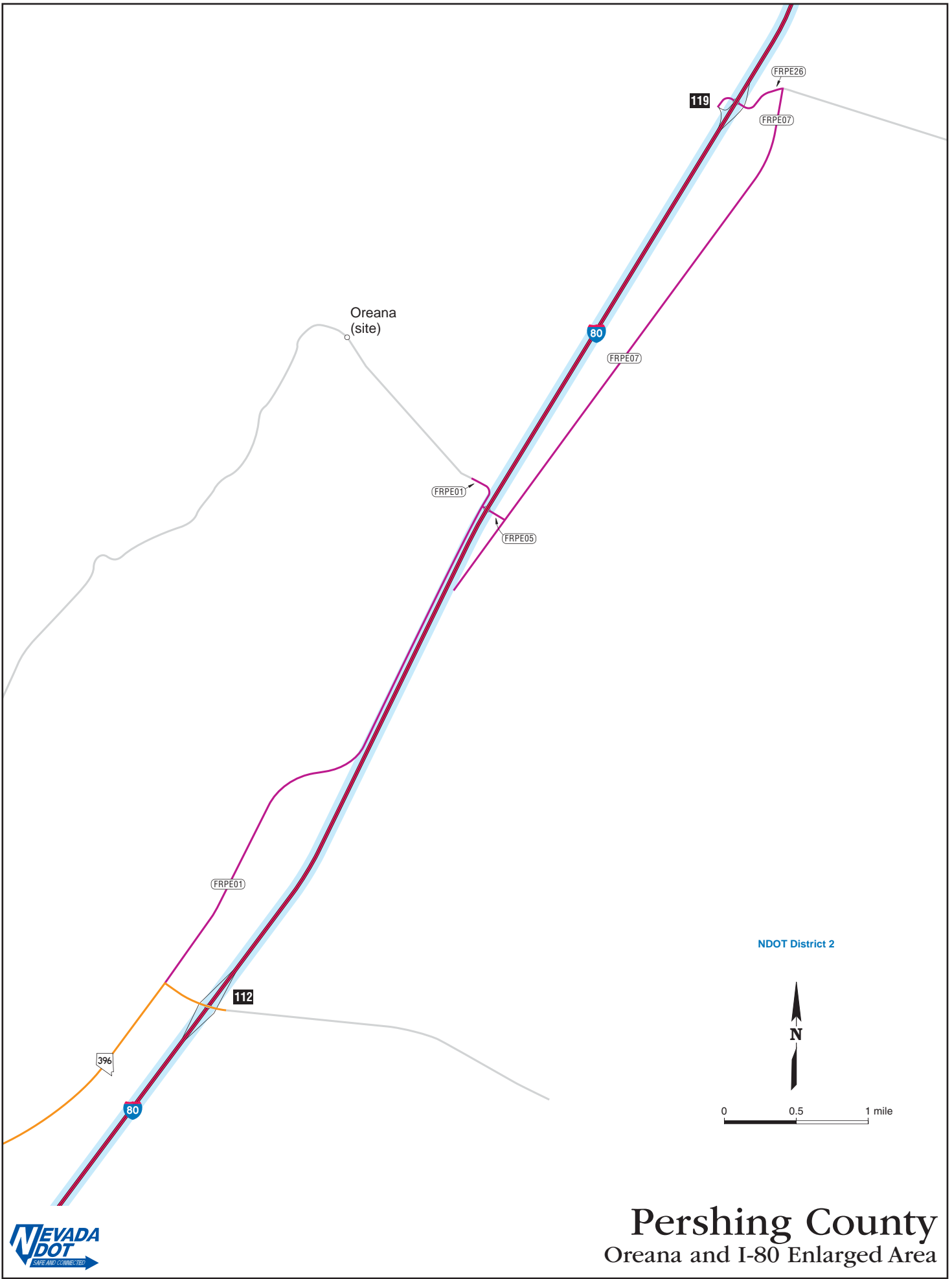
NDOT District 2



Pershing County

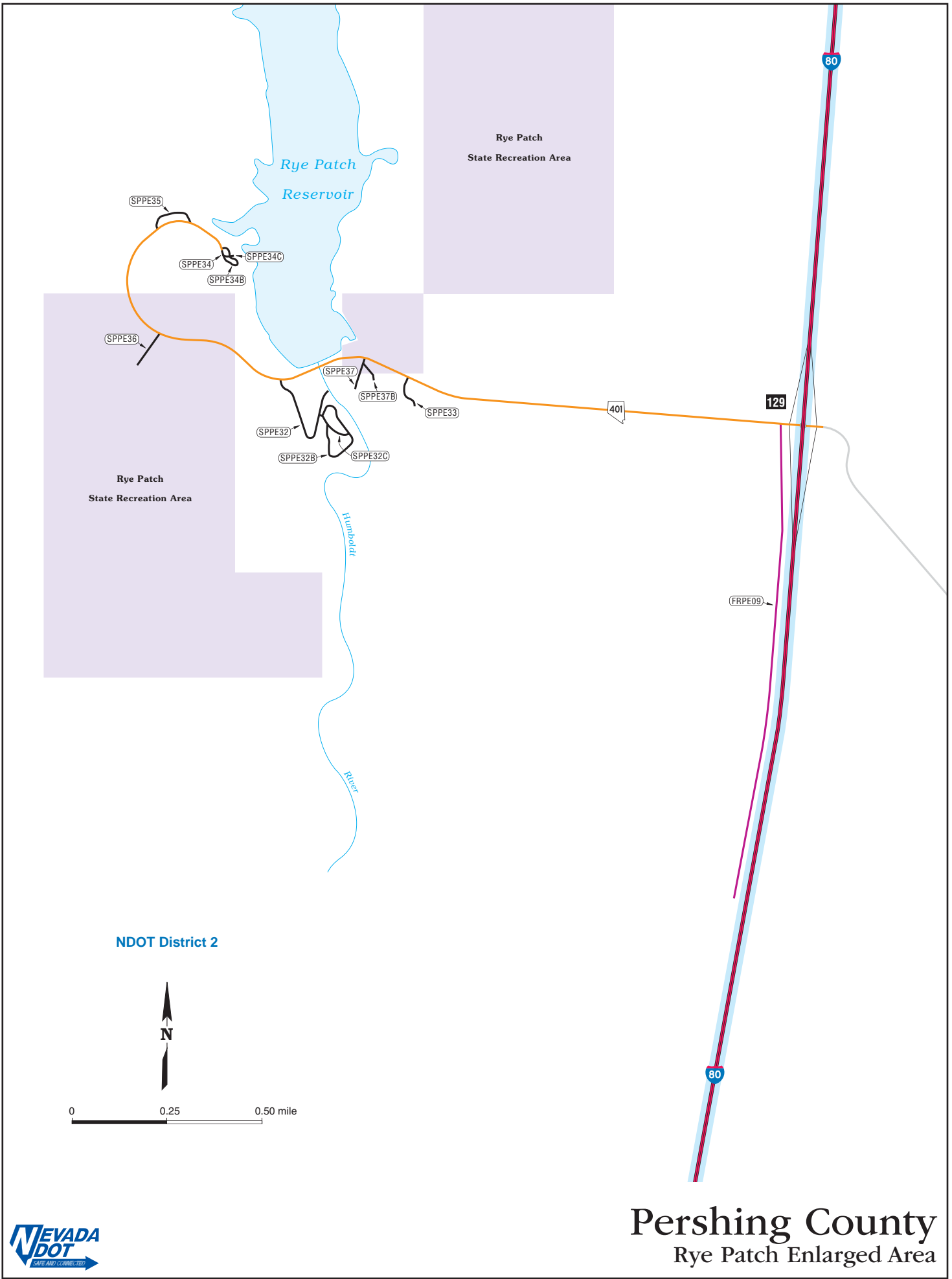
Lovelock Enlarged Area






Pershing County

Oreana and I-80 Enlarged Area

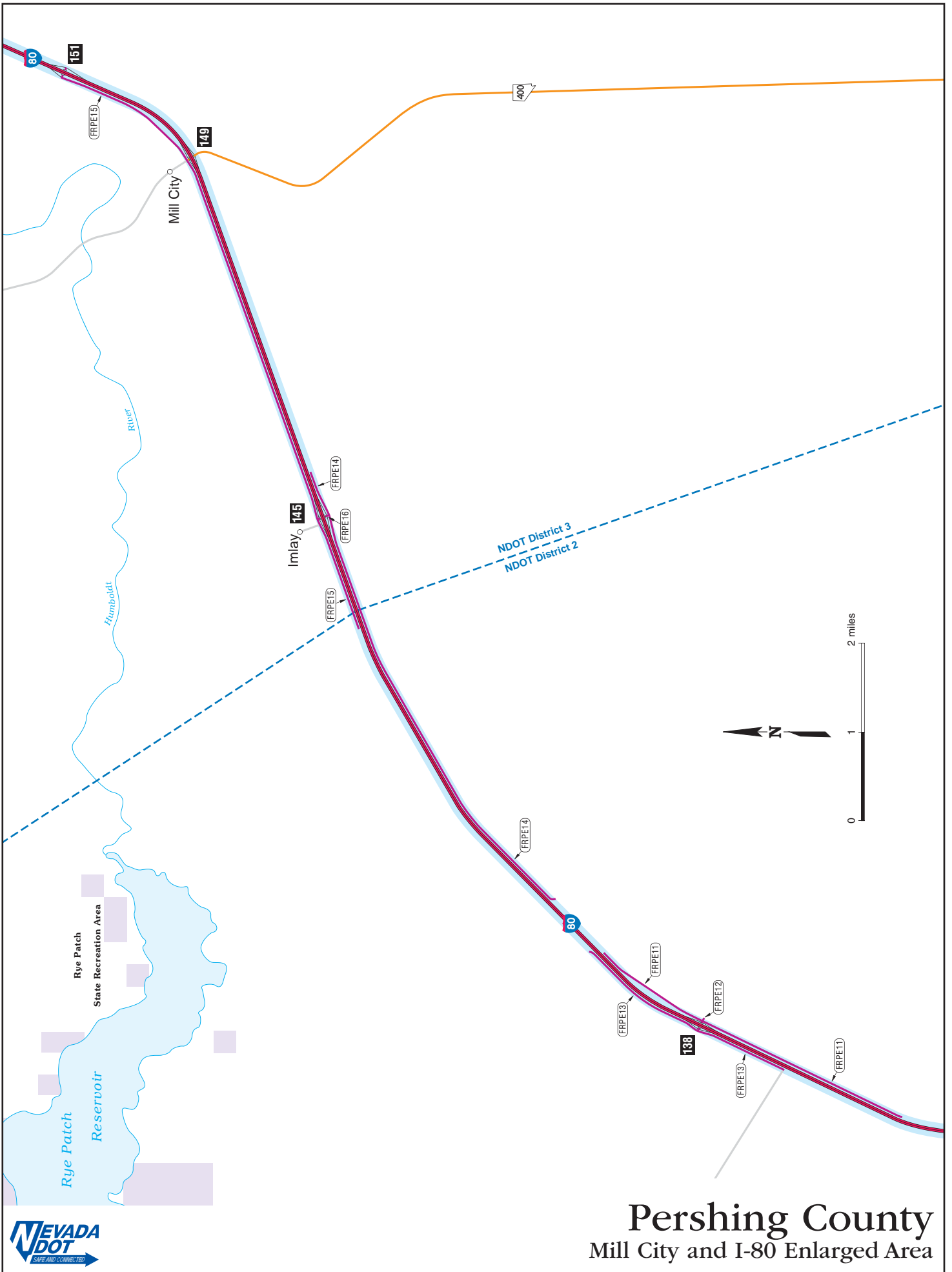


NDOT District 2



Pershing County

Rye Patch Enlarged Area



Pershing County

Mill City and I-80 Enlarged Area





NDOT District 3

FRPE22

80

Cosgrave
(site)

158

RPPE01C
RPPE01B

RPPE01

FRPE21

FRPE21

FRPE20



Pershing County

Cosgrave and I-80 Enlarged Area

STOREY COUNTY



POPULATION
3,935

SQUARE MILES
263

STOREY COUNTY

NEW SYSTEM & TERMINI

MILEAGE

IR80 - RMID #5 & 407 - W-E

WA/ST County Line to the ST/WA County Line (Mileposted as WA County)	0.208
WA/ST County Line to the ST/LY County Line (Mileposted as WA County)	<u>0.398</u>
	0.606

IR TOTAL 0.606

SR341 - Virginia City Rd. - RMID #75 - S-N

LY/ST County Line to ST/WA County Line	10.782
--	--------

SR342 - Silver City Rd./Gold Hill Rd. - RMID #76 - S-N

LY/ST County Line to SR341/Virginia City Rd./Truck Route	2.851
--	-------

SR439 - USA Parkway - RMID #11048 - S-N

LY/ST County line to the ST/WA County line	10.590
--	--------

SR655 - Waltham Way - RMID #145 - W-E

From the WA/ST County line to 0.187 miles S. of IR80, south side, Ramps 1 & 2, Patrick Intg., Exit #28	0.293
--	-------

SR TOTAL 24.516

ROUTE	RMID	DESCRIPTION	
--------------	-------------	--------------------	--

FRONTAGE ROADS








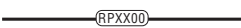









FRWA16	330	From WA/ST county line to JCT of SR439/USA Pkwy (Mileposted as WA County)	0.218
---------------	-----	---	-------

FR TOTAL 0.218

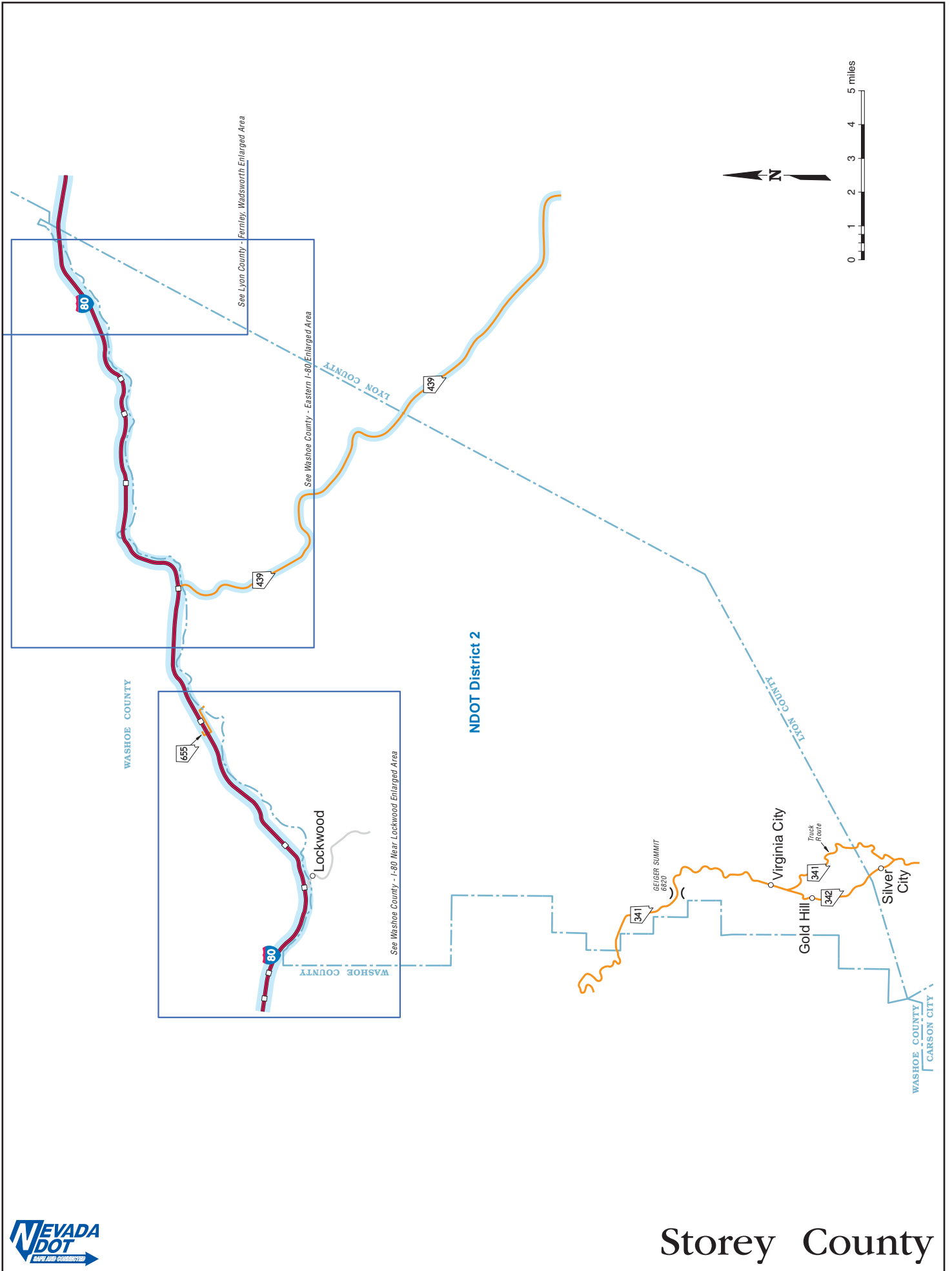
Storey County Totals

IR	0.606
SR	24.516
FR	<u>0.218</u>
	25.340

Map Legend

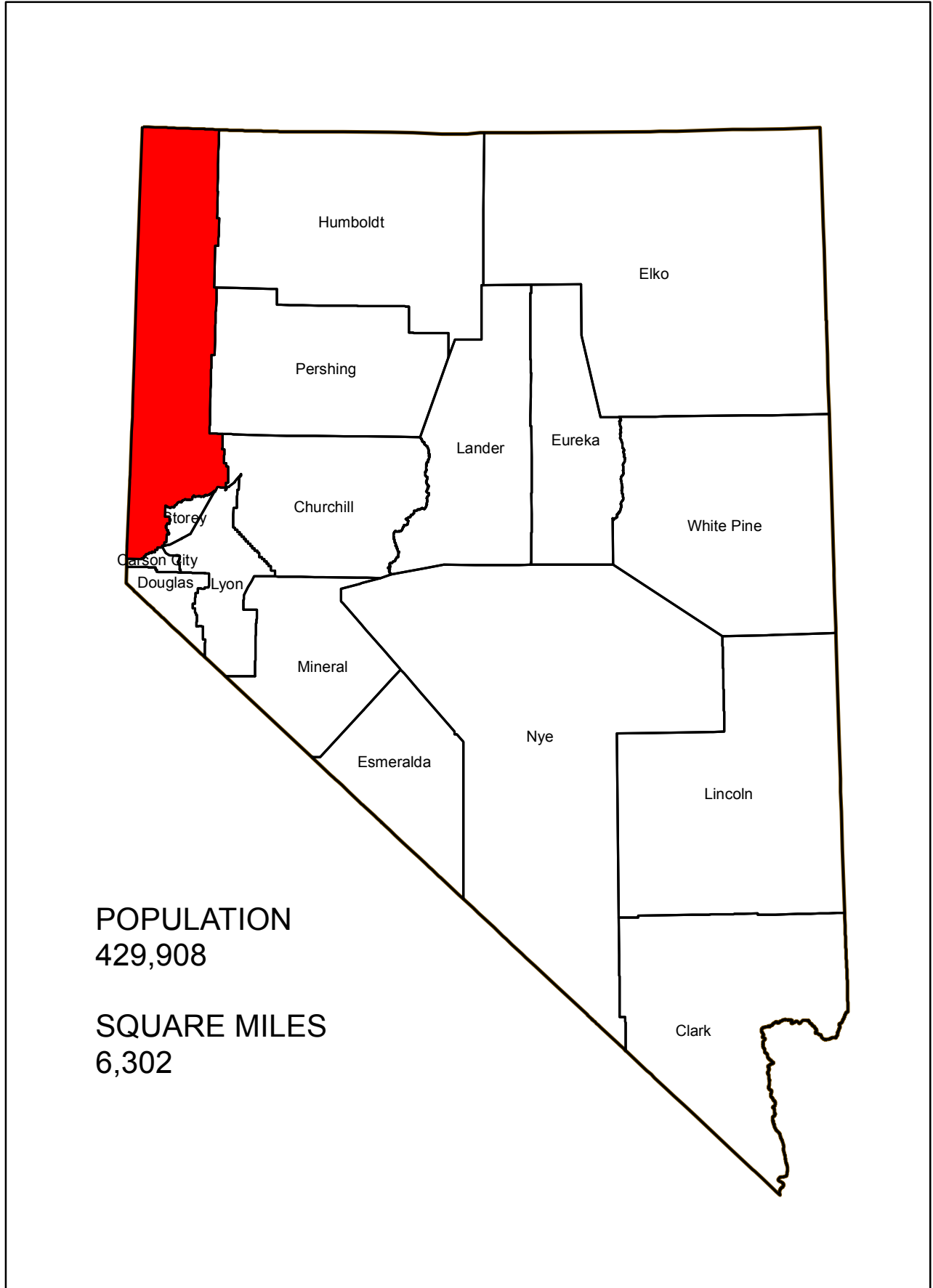
	State maintained portion of the National Highway System (NHS)
	Non-maintained portion of the National Highway System (NHS)
<p>Interchange number and interchange symbol</p> 	Interstate route or controlled access
	United States route
	Nevada State route
	Frontage road
	Collector / Distributor road
	State park, rest park, escape ramp and other
	Ramp
	Non-maintained route (reference only)
	Proposed route
	Enlarged area boundary
	NDOT Maintenance District boundary
	NDOT Maintenance Station (staffed only)
	State Capital
	City, Town or Site
	Rest Park

NOTE: The new NHS maps are located on the Roadway Systems Sharepoint site.



Storey County

WASHOE COUNTY



WASHOE COUNTY

<u>NEW SYSTEM & TERMINI</u>	<u>MILEAGE</u>
<u>IR80 - RMID #5 & 407 - W-E</u>	
CA/NV State Line to the WUL of Reno @ county cum mile 2.326	2.326
WUL of Reno to the EUL of Reno/Sparks @ county cum mile 24.916	U* 22.590
EUL of Reno/Sparks to WA/ST County Line	10.307
WA/ST County Line to WA/ST County Line	<u>9.239</u>
IR80 TOTAL	44.462
<u>IR580 - RMID #4 & 406 - S-N</u>	
CC/WA County Line to SUL of Reno @ county cum mile 9.832	9.832
SUL of Reno to IR80	U* <u>15.927</u>
IR580 TOTAL	25.759
<hr/>	
IR TOTAL	70.221
<u>US395 - RMID #6 & 412 - S-N</u>	
IR80 to the NV/CA State Line	U* 15.896
<u>US395A - RMID #11257 - S-N</u>	
Eastlake Blvd., Ramps 1 & 2, Lakeview Intg, Exit 44 to SUL of Reno @ cum mile 11.142	11.141
SUL of Reno @ cum mile 11.142 to Patriot Blvd.	U* <u>8.938</u>
<hr/>	
US TOTAL	35.975
<u>SR28 - Tahoe Blvd. - RMID #57 - S-N</u>	
CC/WA County Line To SUL of Incline Village @ county cum mile 4.885	4.885
SUL of Incline Village @ county cum mile 4.885 to the NV/CA State Line	SU <u>6.117</u>
<hr/>	
<u>SR341 - Virginia City Rd. - RMID #75 - S-N</u>	
ST/WA County Line to EUL of Reno @ cum mile 3.997	3.997
EUL of Reno @ cum mile 3.997 to the Jct of SR431/S Virginia St./US395A	U* <u>2.296</u>
<hr/>	
<u>SR425 - Third St. - RMID #94 - W-E</u>	
FRWA48 to IR80, Ramps 1 & 4 of the East Verdi Intg, Exit #5	U* 3.438
<u>SR426 - South Meadows Pkwy. - RMID #95 - W-E</u>	
S Virginia St. to the R/W line E of IR580, Ramps 1 & 2, Exit #60	U* 0.361

WASHOE COUNTY

NEW SYSTEM & TERMINI

MILEAGE

SR427 - Old US40 - RMID #96 - W-E

Cattleguard @ FRWA22/Cantlon Dr. S of structure I-700E, near Ramps 1 & 2, IR80, Wadsworth/Pyramid Lake Intg, Exit #43, to WUL of Fernley

1.375

WUL of Fernley to WA/LY County Line

SU 1.171
2.546

SR430 - N Virginia St. - RMID #98 - S-N

N McCarran Blvd. to US395

U* 3.158

SR431 - Mt Rose Highway - RMID #99 - W-E

SR28 to the EUL of Incline Village @ county cum mile 3.660
EUL of Incline Village to the WUL of Reno @ county cum mile 16.778

SU 3.660
13.118

WUL of Reno to US395A/Virginia St

U* 7.690
24.468

SR439 - USA Parkway - RMID #11048 - S-N

From the ST/WA County line to the Jct of IR80, Ramps 3-4

0.116

SR443 - Clear Acre Ln./Sun Valley Dr. - RMID #100 - S-N

N McCarran Blvd. to Dandini Blvd.

U* 1.146

Dandini Blvd. to 7th St. in Sun Valley

U* 2.049
3.195

SR445 - Pyramid Way - RMID #101 - S-N

Nugget Ave. to the NUL of Reno/Sparks @ county cum mile 12.763

U* 12.763

NUL of Reno/Sparks to Warrior Point Park Rd.

28.968
41.731

WASHOE COUNTY

NEW SYSTEM & TERMINI

MILEAGE

SR446 - Sutcliffe/Nixon Rd. - RMID #102 - W-E

SR445/Pyramid Way to SR447/Gerlach Rd. 13.121

SR447 - Gerlach Rd. - RMID #103 - S-N

SR427/Old US40 to NUL of Fernley @ county cum mile 0.988 SU 0.988

From NUL of Fernley @ county cum mile 0.988 to WA/PE County
Line 52.221

PE/WA County Line to 0.441 miles north of the Western Railroad
Xing 10.036

SR447 TOTAL 63.245

SR647 - 4th St. & Prater Way - RMID #140 - W-E

IR80, Ramp 4, W 4th St. Intg, Exit# 8 to W McCarran Blvd. U* 3.220

Galletti Way to 0.038 miles east of Ramp 3 near View St, IR80, Exit
#16 U* 0.182
3.402

SR648 - 2nd St./Glendale Ave. - RMID #141 - W-E

Kietzke Ln. to E McCarran Blvd. U* 2.651

SR653 - Plumb Ln. - RMID #144 - W-E

Kietzke Ln. to Terminal Way U* 0.588

SR655 - Waltham Way - RMID #145 - W-E

IR80, north side, Ramps 3 & 4, Patrick Intg., Exit #28 to the WA/ST
County line 0.845

SR659- McCarran Blvd. - RMID #11119 - S-N

IR580 west and north to IR80 U* 7.115

IR80 east to US395 U* 5.443

US395 east and south to IR80 U* 4.482

IR80 south and west to IR580 U* 5.991

SR659 TOTAL 23.031

SR667 - Kietzke Ln. - RMID #149 - S-N

S. Virginia St. to the east R/W of Galletti Way U* 3.834

WASHOE COUNTY

NEW SYSTEM & TERMINI

MILEAGE

SR668 - Rock Blvd. - RMID #150 - S-N

Hymer Ave. to Victorian Ave. in Sparks U* 0.318

SR671 - Holcomb Ranch Rd./Lakeside Dr./Huffaker Ln. - RMID #151 - S-N

Holcomb Ranch Rd. - S. Virginia St. to Lakeside Dr. U* 2.178

Lakeside Dr. - Holcomb Ranch Rd. to Huffaker Ln. U* 0.732

Huffaker Ln. - Lakeside Dr. to Del Monte Ln. U* 0.508

3.418

SR673 - Stead Blvd. - RMID #152 - S-N

From FRWA23 (Old US395) to pavement change 0.099 miles N of Ramp 1 U* 0.390

SR877 - Franktown Rd. - RMID #193 - S-N

South US395A to north US395A 4.297

SR878 - Slide Mountain Rd. - RMID #194 - S-N

Entrance of east Mt. Rose parking lot to SR431/Mt. Rose Hwy. 1.013

SR880 - Wedekind Rd./Farr Ln./Queen Way - RMID #196 - W-E

Malapi Way to Pyramid Way U* 0.623

SR TOTAL 217.084

Washoe County Totals

IR	70.221
US	35.975
SR	217.084
FR	29.838
SP	<u>4.944</u>
	358.062

WASHOE COUNTY

ROUTE	RMID	DESCRIPTION	MILEAGE
<u>ESCAPE RAMPS</u>			
ERWA61		Escape ramp on SR431, 0.220 miles from Jct SR28	0.121*
* not included in road inventory mileage			
<u>FRONTAGE ROADS</u>			
FRWA01	290	From Ramp 1 @ R/W fence, south side IR80, W Verdi Intg, Exit #2 to FRWA48 north side IR80	0.462
FRWA02	300	Crystal Park Rd., from 0.450 miles west of Ramp 3, north side IR80, Verdi Intg, WB Exit #3 to 0.027 miles north of Ramp 3	U* 0.477
FRWA03	310	Old Boomtown-Garson Rd., from the R/W south fence of IR80 to Boomtown-Garson Rd.	U* 0.222
FRWA04	298	Golden Valley Rd., from Virginia St., west side of US395, Golden Valley Intg, Exit #73 to 0.054 miles east of Ramps 1 & 2 @ the R/W fence	U* 0.330
FRWA05	297	From FRWA57, north side IR80, Mogul, Exit #7 to SR 647, Ramp 4, north side IR80	U* 0.507
FRWA06	296	Nugget Ave, from Pyramid Way to S. McCarran Blvd.	U* 0.788
FRWA08	294	Vista Blvd., from the leading edge of SPRR over pass, IR80, Vista Blvd., Exit #21 to 0.031 miles north of Ramps 3 & 4 @ R/W	U* 0.172
FRWA09	293	Canyon Rd., IR80, Lockwood Intg, Exit 22, Starts 0.090 miles west of Ramps 3 & 4 @ Granite Property Gate to 0.493 miles @ Frontage Road (FRWA60 Lockwood Dr.)	0.493
FRWA10	292	From 0.179 miles west of FRWA11, north side IR80, Mustang Intg, Exit #23 to 0.636 miles east of Ramp 3 @ pavement change	U* 1.090
FRWA11	320	From the NDOT R/W fence, south side IR80, Mustang Intg, Exit #23 to FRWA10, north side IR80	U* 0.092
FRWA12	299	Mustang Rd., from FRWA11, Ramp 1, south side IR80, Mustang Intg, Exit #23 to NDOT R/W fence	U* 0.361
FRWA15	301	From IR80, south side, milepost panel 32, from the cattleguard 0.246 miles west of FRWA16 to FRWA16	0.246
FRWA16	330	From IR80, north side, MP 32.00, from the cattleguard south under the freeway to the WA/ST county line	0.892

WASHOE COUNTY

ROUTE	RMID	DESCRIPTION	MILEAGE
<u>FRONTAGE ROADS</u>			
FRWA17	329	From 1.083 miles west of FRWA18, south side IR80, Derby Dam Intg, Exit #36 to 0.326 miles east of FRWA18 @ fence line near RR tracks, South side IR80	1.409
FRWA18	328	From FRWA17, south side IR80, Derby Dam Intg, Exit #36 to Ramps 3 & 4, north side IR80	0.070
FRWA19	327	From cattleguard south side of IR80, Orchard Intg, Exit #38 to Ramps 3 & 4, north side IR80	0.064
FRWA20	326	From the cattleguard south side IR80, Painted Rock Intg, Exit #40 to Ramps 3 & 4, north side IR80	0.060
FRWA21	379	From FRWA22, south side of IR80, Gilpin Grade Sep to 1.467 miles west @ the R/W post and fence line, north side IR80	1.467
FRWA22	324	Cantlon Dr., from the R/W post 2.058 miles west of the cattleguard near Ramps 1 & 2, IR80, Wadsworth/Pyramid Lake Intg, Exit #43 east to the same cattleguard	2.058
FRWA23	323	From SR673/Stead Blvd., west side of US395, Exit #76 to NV/CA State Line	U* 7.800
FRWA24	311	Maple St, from Sierra St. on the south side of IR80, Downtown Reno Virginia St. Intg, Exit #13 across Virginia St. to Center St.	U* 0.145
FRWA25	321	Eighth St., from Center St. on the north side of IR80, Downtown Reno Virginia St. Intg, Exit #13, across Virginia St. to Sierra St	U* 0.146
FRWA26	331	Red Rock Rd., from FRWA23 west side of US395, Red Rock Intg, Exit #78 to Ramps 1 & 2 on east side of US395	U* 0.116
FRWA27	319	White Lake Pkwy., from FRWA23, west side of US395, Cold Springs Intg, Exit #80 to 0.085 miles east of Ramps 1 & 2 @ pavement change	U* 0.328
FRWA30	317	Village Pkwy., from FRWA23, west side of US395, Bordertown Intg, Exit #83, east over Fwy. to FRWA31	U* 0.190

WASHOE COUNTY				
ROUTE	RMID	DESCRIPTION		MILEAGE
<u>FRONTAGE ROADS</u>				
FRWA31	316	From 0.282 miles south of FRWA30 east side of US395, Bordertown Intg, Exit #83 to FRWA30	U*	0.282
FRWA32	377	Silva Ranch Rd., from Jct of Mogul Mountain Rd. to FRWA57	U*	0.777
FRWA44	376	Neil Rd., from the west R/W under IR580 to the east R/W	U*	0.188
FRWA45	313	Eastlake Blvd., from Ramps 1 & 2, east side of IR580, Lakeview Intg, Exit #44, east 0.025 miles then north 0.658 miles		0.683
FRWA46	312	Parr Blvd./Dandini Blvd., from west R/W fence, US395 Parr/Dandini Intg, Exit #71 to east R/W fence, US395 Parr/Dandini Intg	U*	0.157
FRWA47	351	Bellevue Rd., from 0.018 miles west of Ramps 3 & 4 @ cattleguard west side of IR580, Bellevue Intg, Exit #46 to 0.072 miles east of Ramps 1 & 2 @ EOP east side of IR580		0.278
FRWA48	1080	Gold Ranch Rd., from Mahogany Canyon Ct, Verdi Intg, Exit #2 to SR425/Third St.		0.919
FRWA49	10384	Damonte Ranch Pkwy., from 0.102 miles east of Old Virginia St. @ the R/W fence, IR580, Exit #59 to 0.036 miles east of Ramps 1 & 2 @ the R/W fence	U*	0.204
FRWA50	10393	Durham Rd., from Plumb Ln., IR580, Exit #65 to Villanova Dr.	U*	0.246
FRWA51	10394	Matley Ln., from Villanova Dr., IR580, Exit #65A to Plumb Ln.	U*	0.243
FRWA52	10463	Lemmon Dr., from 0.019 miles south of Ramps 3 & 4 @ R/W fence, south side US395, Lemmon Valley Intg., Exit #74, to 0.064 miles north of Ramp 2 @ R/W fence, north side US395	U*	0.210
FRWA53	10432	Sparks Blvd., from 0.038 miles south of Ramps 1 & 2, south side IR80, Sparks Intg, Exit #20 to north R/W fence @ 0.070 miles north of Ramps 3 & 4	U*	0.249
FRWA54	10410	Wells Ave., from 0.022 miles south of Ramps 1 & 2 @ R/W fence, south side IR80, Wells Intg, Exit #14 to 0.069 miles north of Ramps 3 & 4, north side IR80	U*	0.110

WASHOE COUNTY

ROUTE	RMID	DESCRIPTION		MILEAGE
<u>FRONTAGE ROADS</u>				
FRWA55	10413	Keystone Ave., From 0.065 miles south of Ramps 1 & 2 @ R/W fence, south side IR80, Keystone Intg, Exit #12 to R/W fence @ Stardust St, north side IR80	U*	0.151
FRWA56	10418	Robb Dr., from Ramp 1 south side IR80, Robb Intg, Exit #9, to 0.056 miles north of Ramps 3 & 4 @ R/W fence north side IR80	U*	0.243
FRWA57	1519	Mogul/4th St. Intg, from IR80, Exit 7, 0.056 miles south of Ramps 1 & 2 @ R/W fence south side IR80 to Gore of Ramps 3 & 4, north side IR80	U*	0.311
FRWA58	1520	Oddie Blvd., from 0.053 miles west of Ramp 4, west side US395, Exit #69 to 0.020 miles east of Ramp 1	U*	0.165
FRWA59	11171	From IR80, Victorian Ave./ E. 4th St. Intg, Exit 16, south R/W line to the IR80 north R/W line	U*	0.071
FRWA60	11172	Lockwood Dr., from Canyon Rd. to 0.203 miles west @ EOP/Culvert, south side of IR80, Exit 22		0.202
FRWA61	11199	Huffaker Ln., from 0.025 miles west of IR580 @ R/W line to 0.024 miles east of IR580 @ R/W line	U*	0.049
FRWA62	11200	4th St, from 0.028 miles west of IR580 @ the R/W line to 0.030 miles east of IR580 @ the R/W line	U*	0.058
FRWA63	11207	Kelly Canyon Rd., from Davis Creek Park Rd. to private gate north of Parker Ranch Rd.		2.099
FRWA64	11248	Parker Ranch Rd., from US395A to FRWA63/Kelly Canyon Rd.		0.190
FRWA65	11256	From Hobart Rd. @ Lakeview Estates to Eastlake Blvd./US395A		0.444
FRWA66	11268	From the IR580, west side, Neil Rd. Intg, Exit 62 to the Meadowood Mall Way Intg (one way)	U*	0.664
FRWA67	11269	From the IR580, east side, Neil Rd. Intg, Exit 62 to the Meadowood Mall Way Intg	U*	0.660
FR TOTAL				29.838

WASHOE COUNTY

ROUTE	RMID	DESCRIPTION	MILEAGE
<u>REST PARKS</u>			
RPWA07	11091	Wadsworth Rest Park, IR80, MP 42.22, west of Wadsworth (RP807)	0.648
RPWA07B	11102	Wadsworth Rest Park, IR80, MP 42.22, truck parking area (RP807)	0.166
RPWA09	11092	Mt Rose Summit Rest Park, SR431, MP 8.14 (RP809)	0.089
RP TOTAL			0.903
<u>STATE PARKS</u>			
<u>SAND HARBOR MANAGEMENT AREA</u>			
SPWA80	1650	Boat ramp road, outer loop at Sand Harbor State Park from SR28 to SR28 via the fee booth (one way)	0.168
SPWA80B	1651	Boat ramp at Sand Harbor State Park, from the end of the boat ramp to SPWA80 (one way for testing)	0.027
SPWA80C	1652	South boat ramp road at Sand Harbor State Park from SPWA80 to SPWA82 (one way)	0.100
SPWA81	1653	Main park road at Sand Harbor State Park from SR28 to SR28 through the south parking lot	0.480
SPWA81B	1654	Group use area road at Sand Harbor State Park from SPWA81 then north for 0.069 miles	0.069
SPWA81C	1655	Fee booth turn around road at Sand Harbor State Park from SPWA81 to SPWA81 (one way)	0.049
SPWA82	1656	Staff road at Sand Harbor State Park from SPWA81 to SPWA80	0.123
<u>WASHOE LAKE STATE PARK</u>			
SPWA94	1657	Main park road at Washoe Lake State Park from SPWA94L, the south loop north to the EOP at the Equestrian Center	1.129
SPWA94B	1658/ 1659	Entry road at Washoe Lake State Park from SPWA94 to Eastlake Blvd	0.048
SPWA94C	1660	Entry road turn around at Washoe Lake State Park from SPWA94B to SPWA94B (one way)	0.033
SPWA94D	1661	Boat ramp road at Washoe Lake State Park from SPWA94 to SPWA94 (one way)	0.105
SPWA94E	1662	Boat ramp at Washoe Lake State Park from the end of the boat ramp to SPWA94D (one way for testing)	0.019
SPWA94F	1663	Campground A road at Washoe Lake State Park from SPWA94 to SPWA94G, Campground A loop	0.145
SPWA94G	1664	Campground A loop at Washoe Lake State Park from SPWA94F to SPWA94F (one way)	0.369


















WASHOE COUNTY

<u>ROUTE</u>	<u>RMID</u>	<u>DESCRIPTION</u>	<u>MILEAGE</u>
<u>STATE PARKS</u>			
<u>WASHOE LAKE STATE PARK</u>			
SPWA94H	1665	Campground A inner loop road at Washoe Lake State Park from SPWA94G to SPWA94G (one way)	0.061
SPWA94I	1666	Campground B road at Washoe Lake State Park from SPWA94J, Campground B loop, to SPWA94, the main park road	0.028
SPWA94J	1667	Campground B loop at Washoe Lake State Park from SPWA94I to SPWA94I (one way)	0.329
SPWA94K	1668	Group use area road at Washoe Lake State Park from SPWA94 to SPWA94 (one way)	0.139
SPWA94L	1669	Turn around loop at the south end of Washoe Lake State Park from SPWA94 to SPWA94 (one way)	0.088
SPWA94M	1670	Outer dump loop at Washoe Lake State Park from SPWA94 to SPWA94 (one way)	0.063
SPWA94N	11035	From the South Jct of SPWA94M to the North Jct of SPWA94M	0.051
SPWA94O	11318	From the North Jct of SPWA94 in a loop back to the North Jct of SPWA94 (one way)	0.117
SPWA94P	11319	From the Jct of SPWA94O to the dead end	0.008
SPWA95	1671	Headquarters road at Washoe Lake State Park from East Lake Blvd to the equipment yard	0.070
SPWA96	1672	Little Washoe Lake Rd at Washoe Lake State Park from SPWA96B to East Lake Blvd	0.301
SPWA96B	1673	Little Washoe Lake Rd loop at Washoe Lake State Park from SPWA96 to SPWA96 (one way)	0.098
SPWA97	1674	Observation lookout at Washoe Lake State Park from Eastlake Blvd to the loop	0.071
SPWA97B	1675	Observation lookout loop at Washoe Lake State Park from SPWA97 to SPWA97 (one way)	0.045
SPWA98	11094	From the end of the boat launch area at Washoe Lake State Park to Lakeshore Dr	0.478
SPWA98B	11095	Parking loop area at Washoe Lake State Park, from SPWA98 to SPWA98	0.133
SP TOTAL			4.944

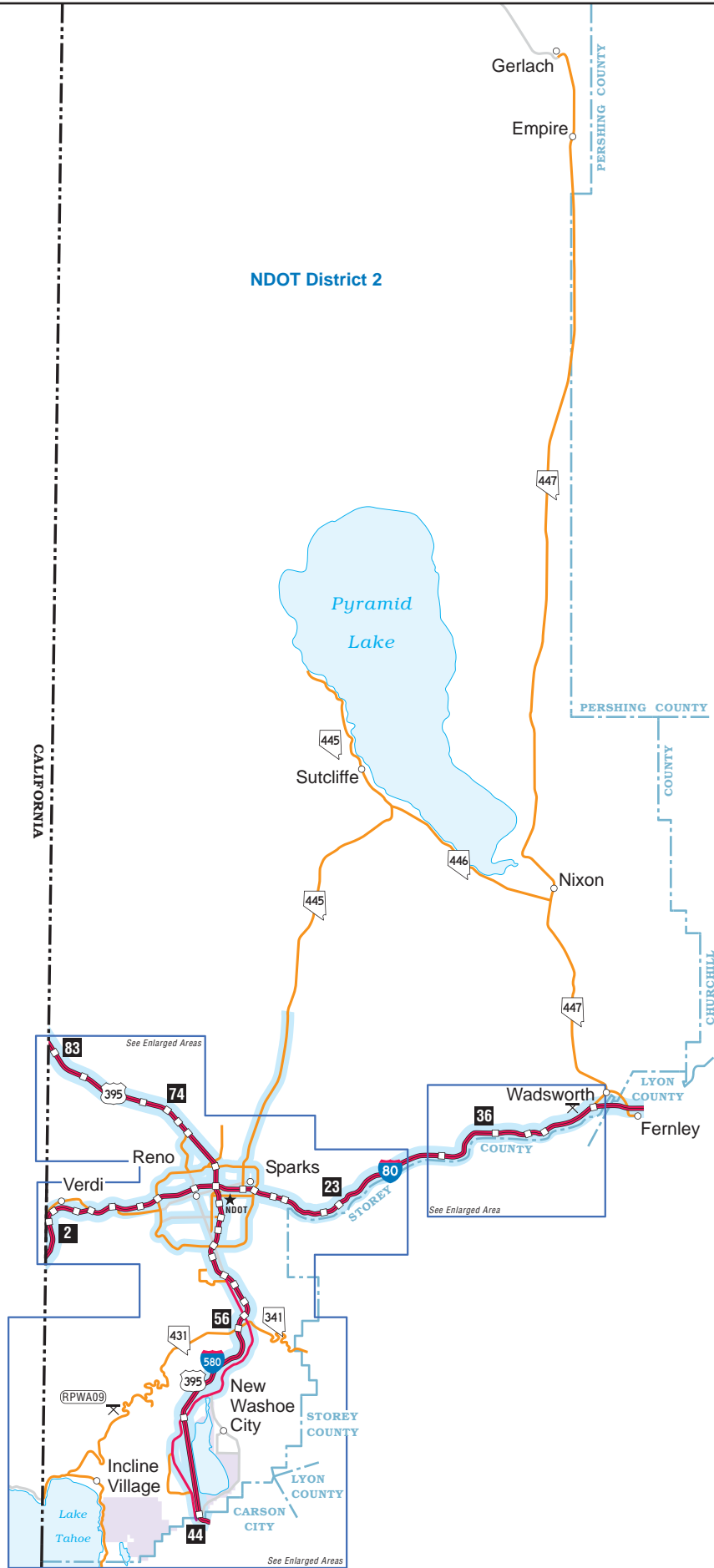
WASHOE COUNTY

ROUTE	DESCRIPTION	MILEAGE
<u>PARK AND RIDES</u>		
US395	At White Lake Pkwy and N. Virginia St.	
US395	At Red Rock Rd and N. Virginia St.	
SR431	At the Summit Mall, Herz Blvd. and Mt. Rose Hwy (Maintained by the City of Reno)	

Map Legend

	State maintained portion of the National Highway System (NHS)
	Non-maintained portion of the National Highway System (NHS)
<p>Interchange number and Interchange symbol</p> 	Interstate route or controlled access
	United States route
	Nevada State route
	Frontage road
	Collector / Distributor road
	State park, rest park, escape ramp and other
	Ramp
	Non-maintained route (reference only)
	Proposed route
	Enlarged area boundary
	NDOT Maintenance District boundary
	NDOT Maintenance Station (staffed only)
	State Capital
	City, Town or Site
	Rest Park

NOTE: The new NHS maps are located on the Roadway Systems Sharepoint site.



NDOT District 2

CALIFORNIA

PERSHING COUNTY

PERSHING COUNTY

CHURCHILL COUNTY

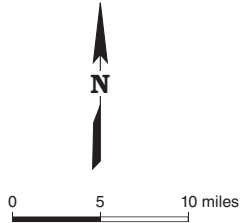
LYON COUNTY

STOREY COUNTY

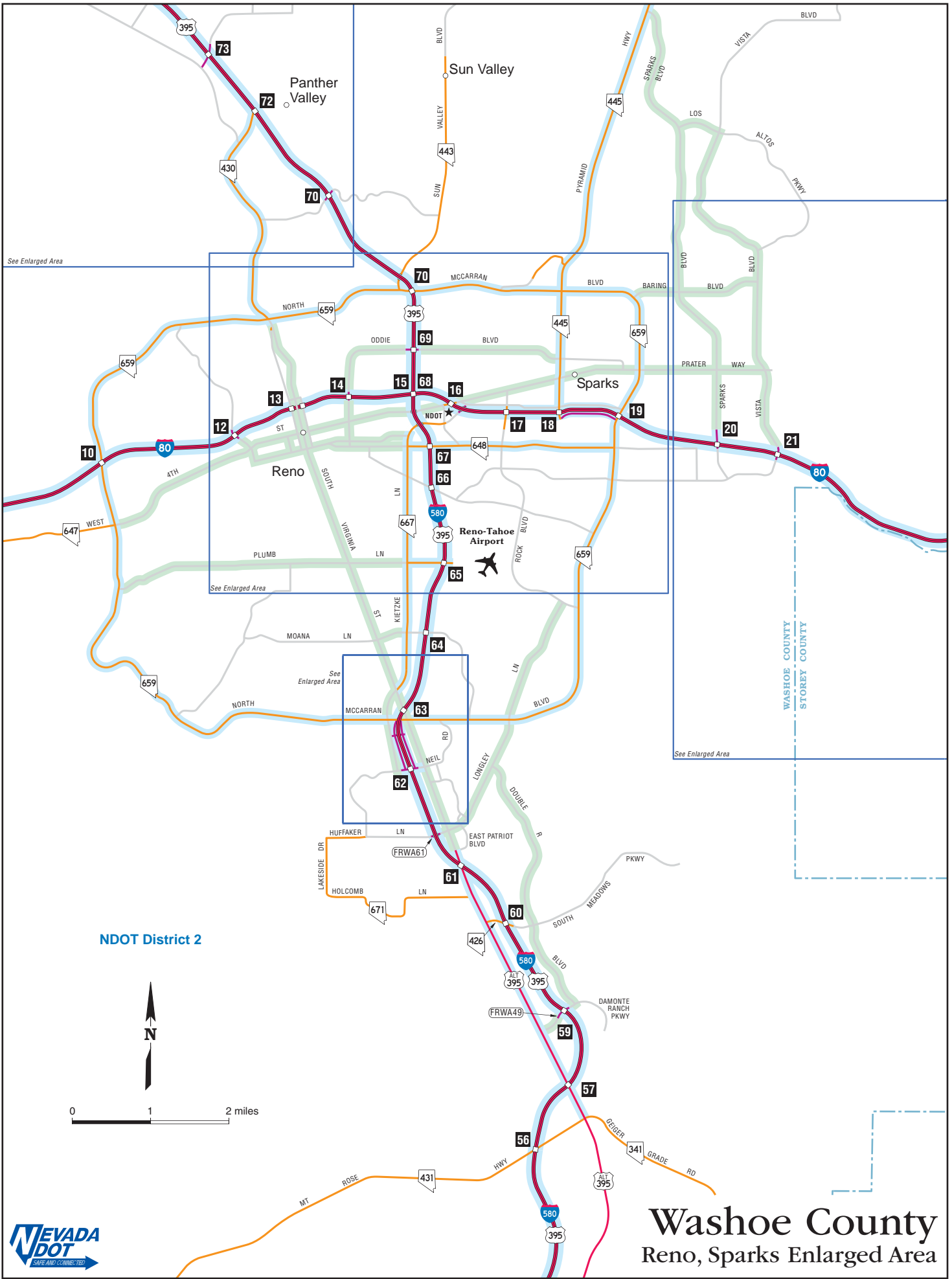
STOREY COUNTY

LYON COUNTY

CARSON CITY



Washoe County



NDOT District 2

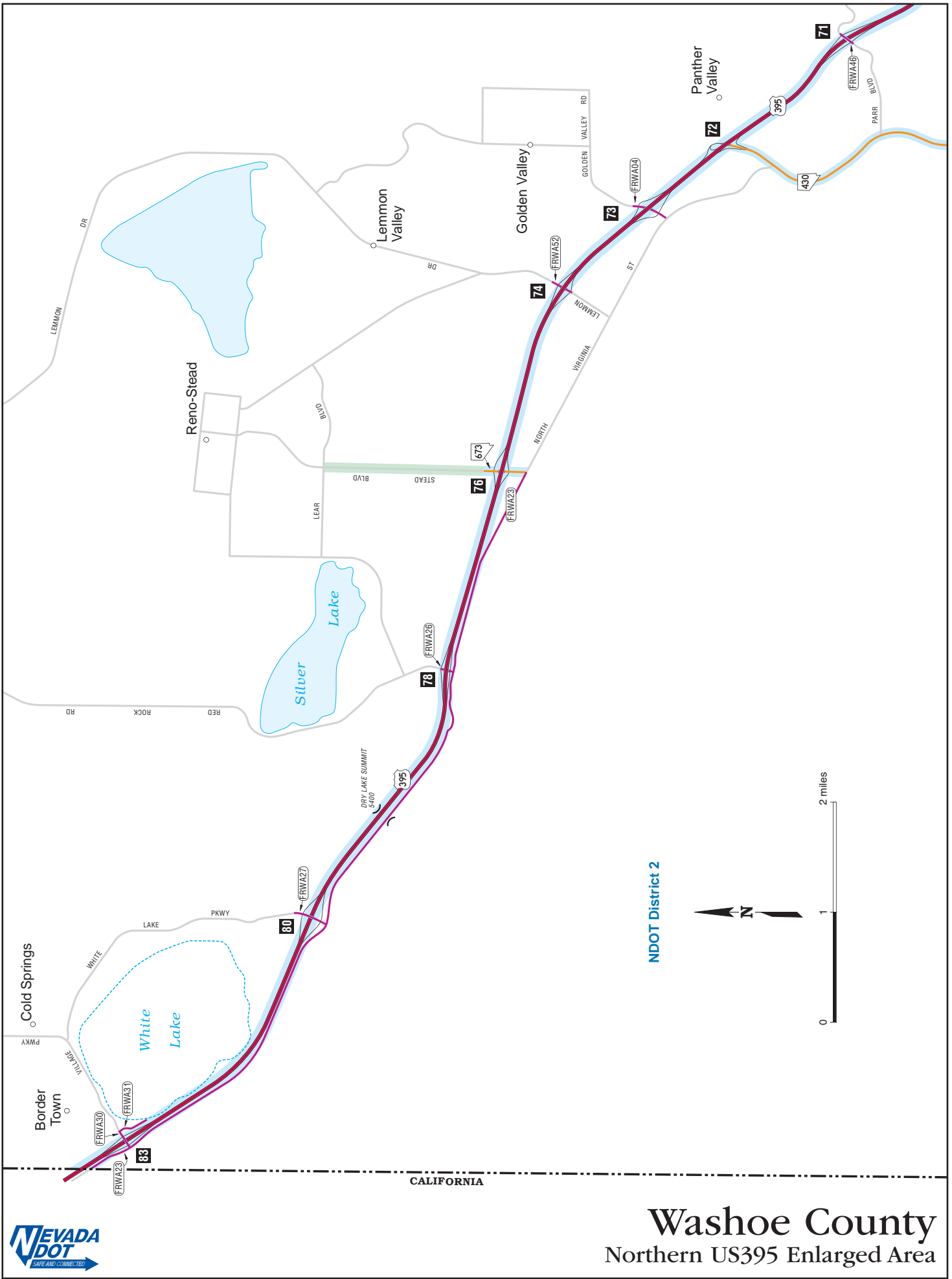


0 1 2 miles



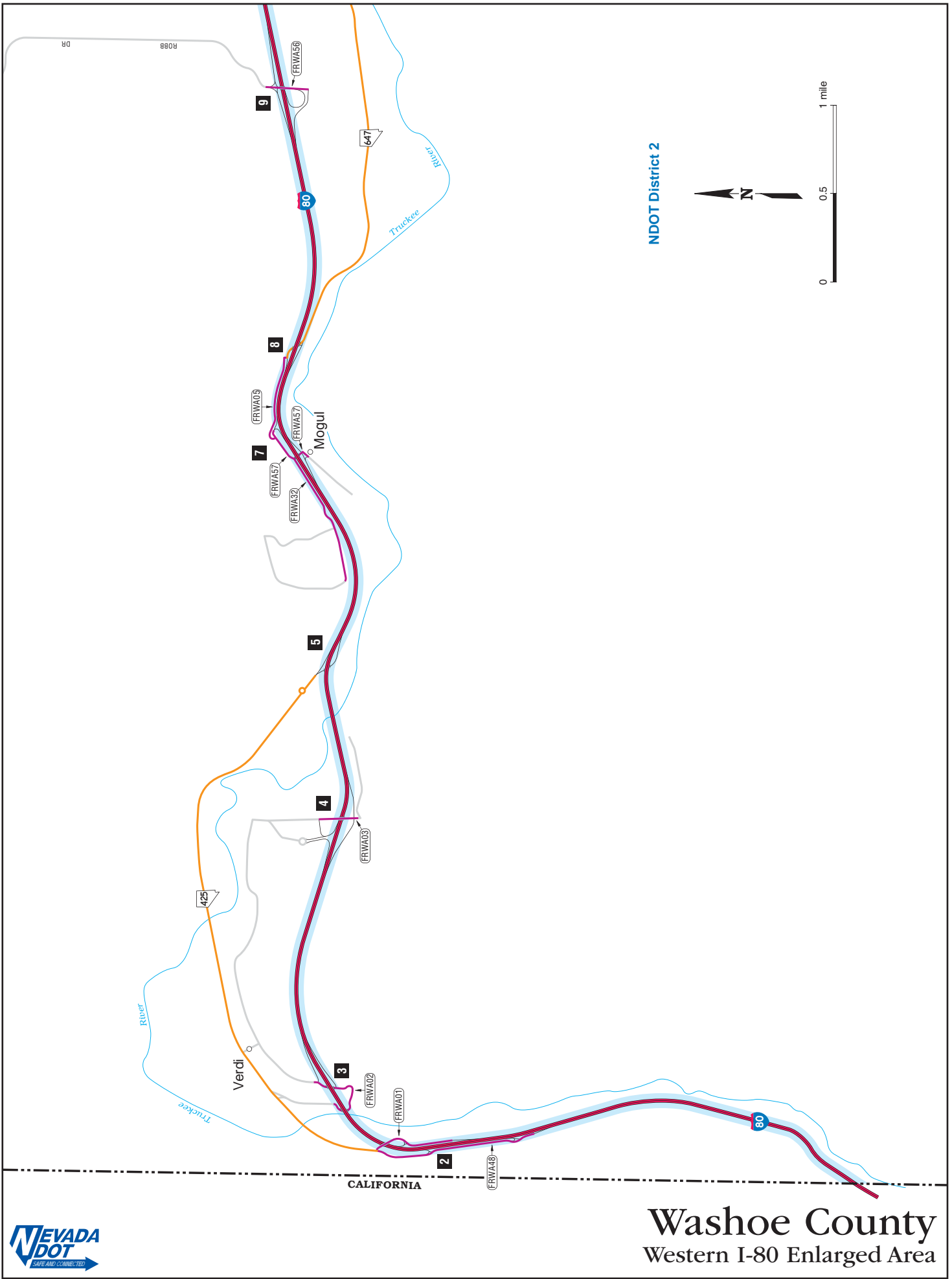
Washoe County

Reno, Sparks Enlarged Area




Washoe County

Northern US395 Enlarged Area

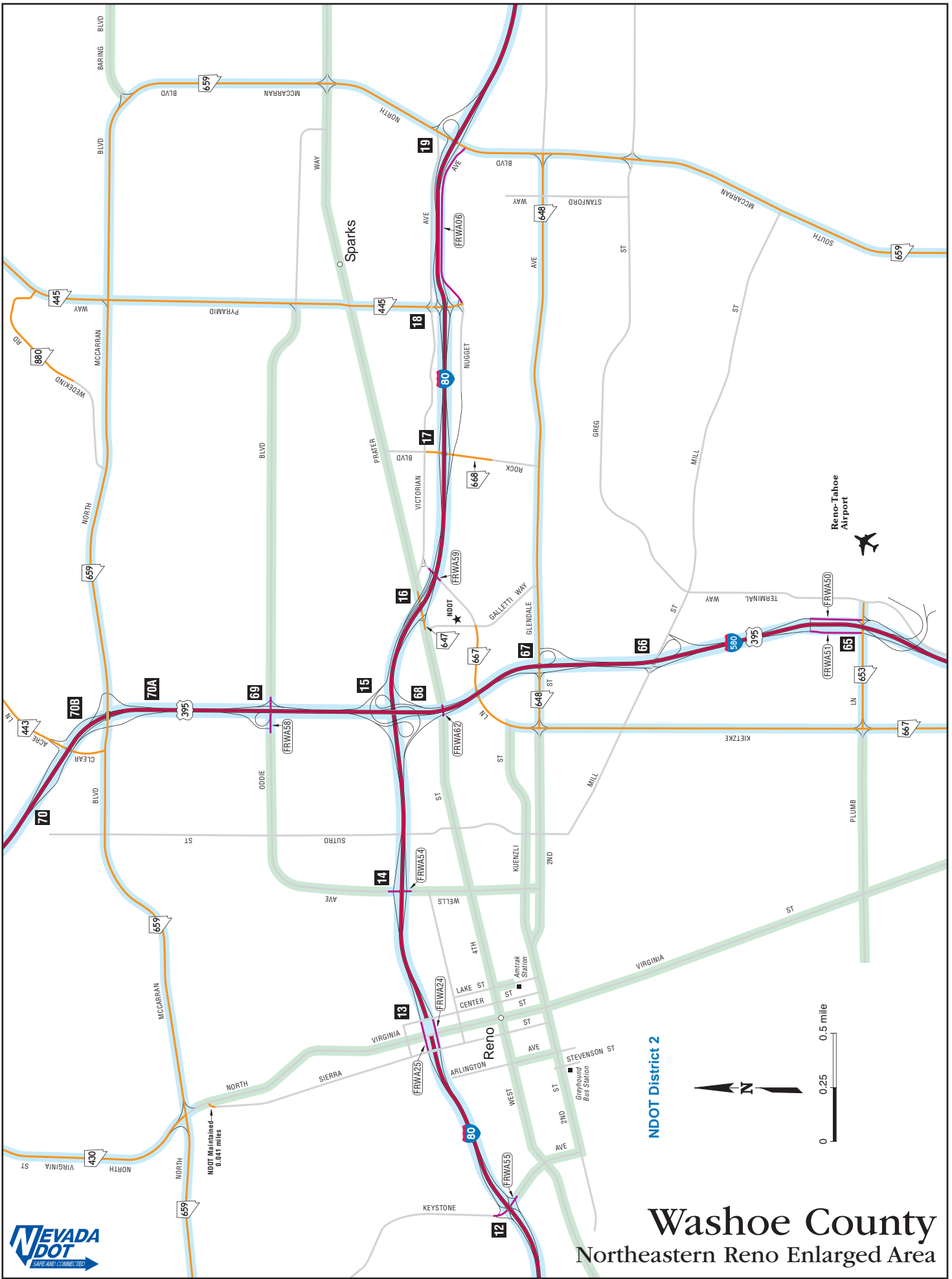


NDOT District 2



Washoe County

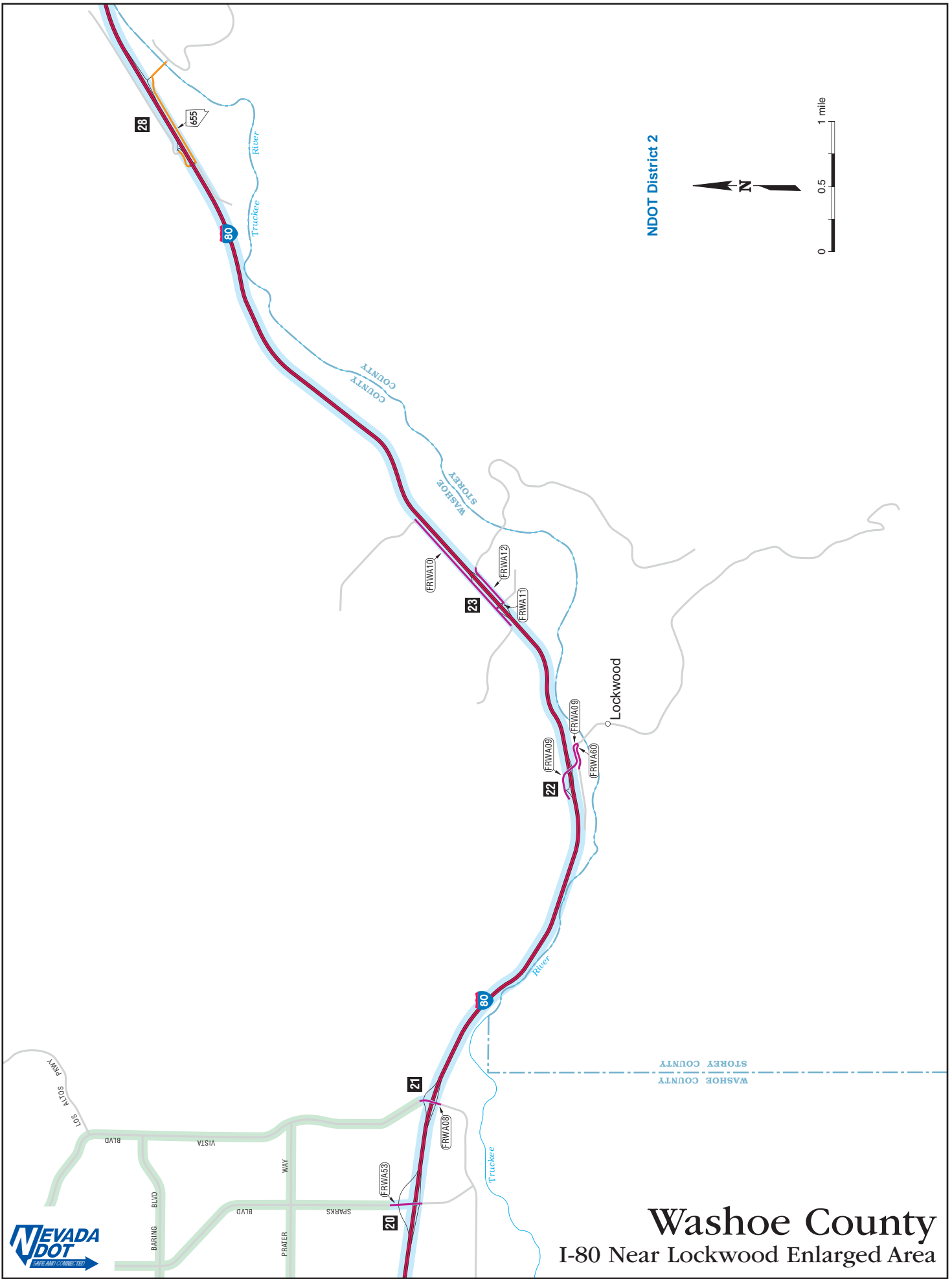
Western I-80 Enlarged Area



NDOT District 2

Washoe County

Northeastern Reno Enlarged Area



NDOT District 2

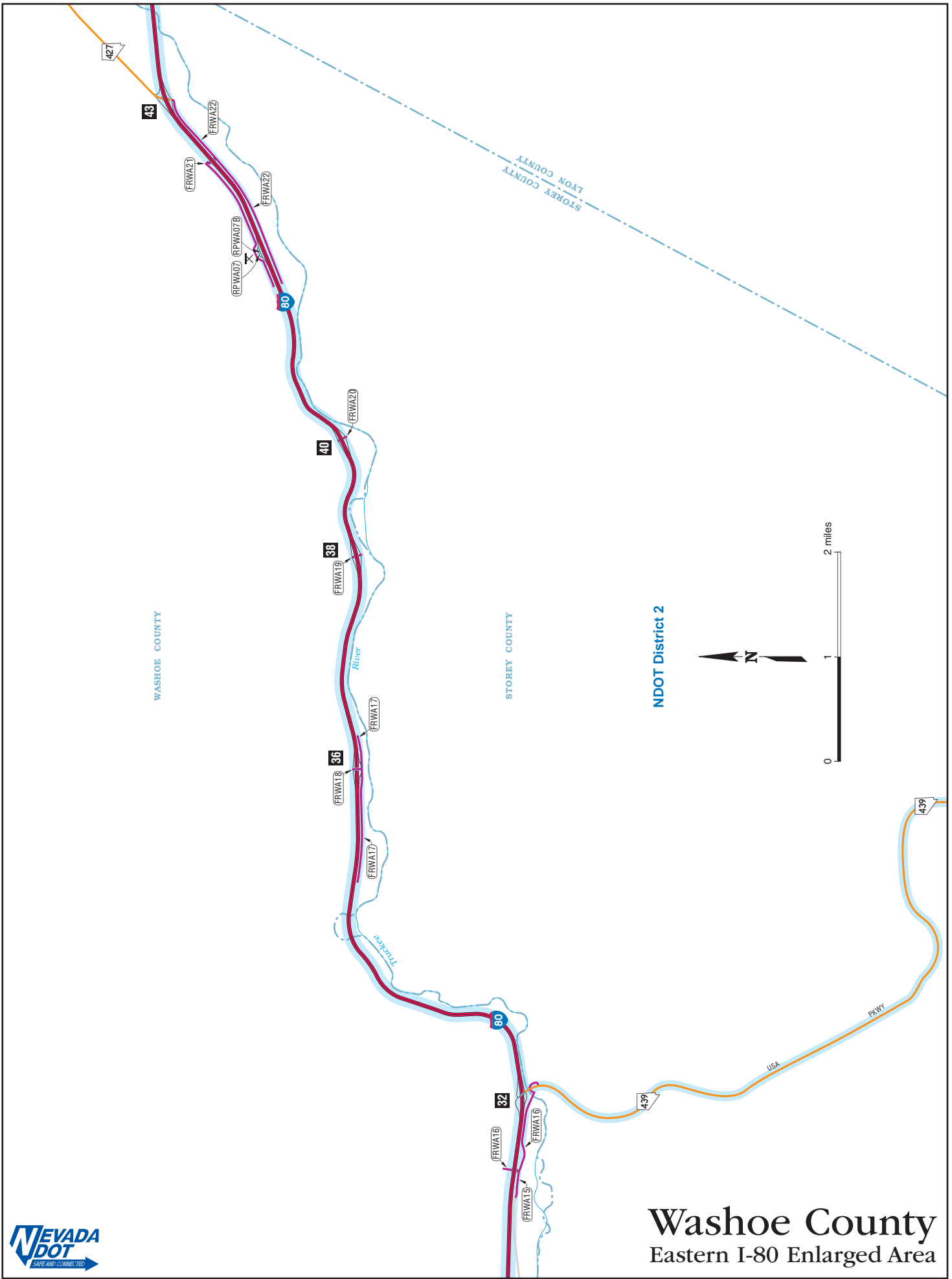


WASHOE COUNTY
STOREY COUNTY

Washoe County

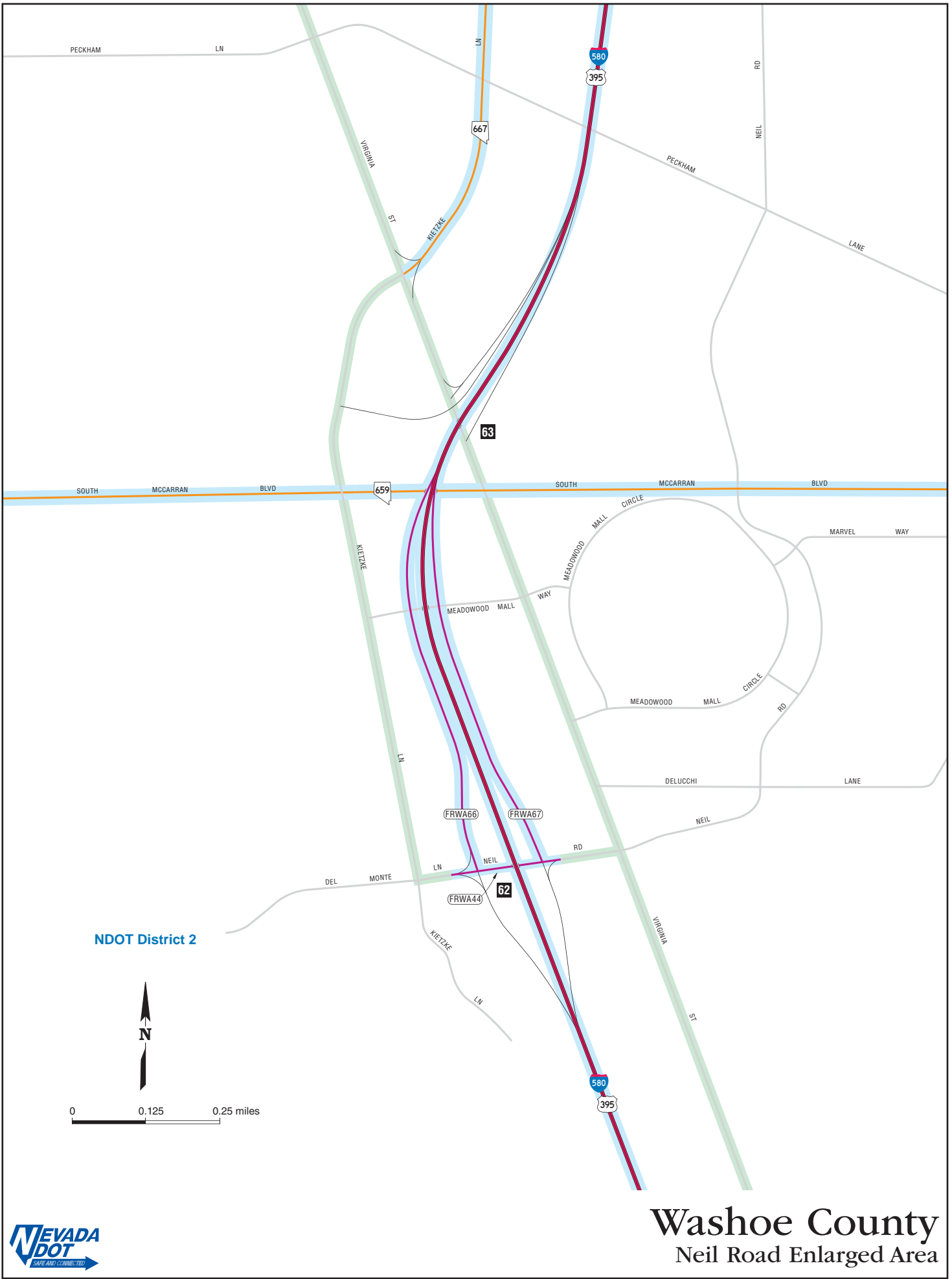
I-80 Near Lockwood Enlarged Area





Washoe County

Eastern I-80 Enlarged Area



NDOT District 2

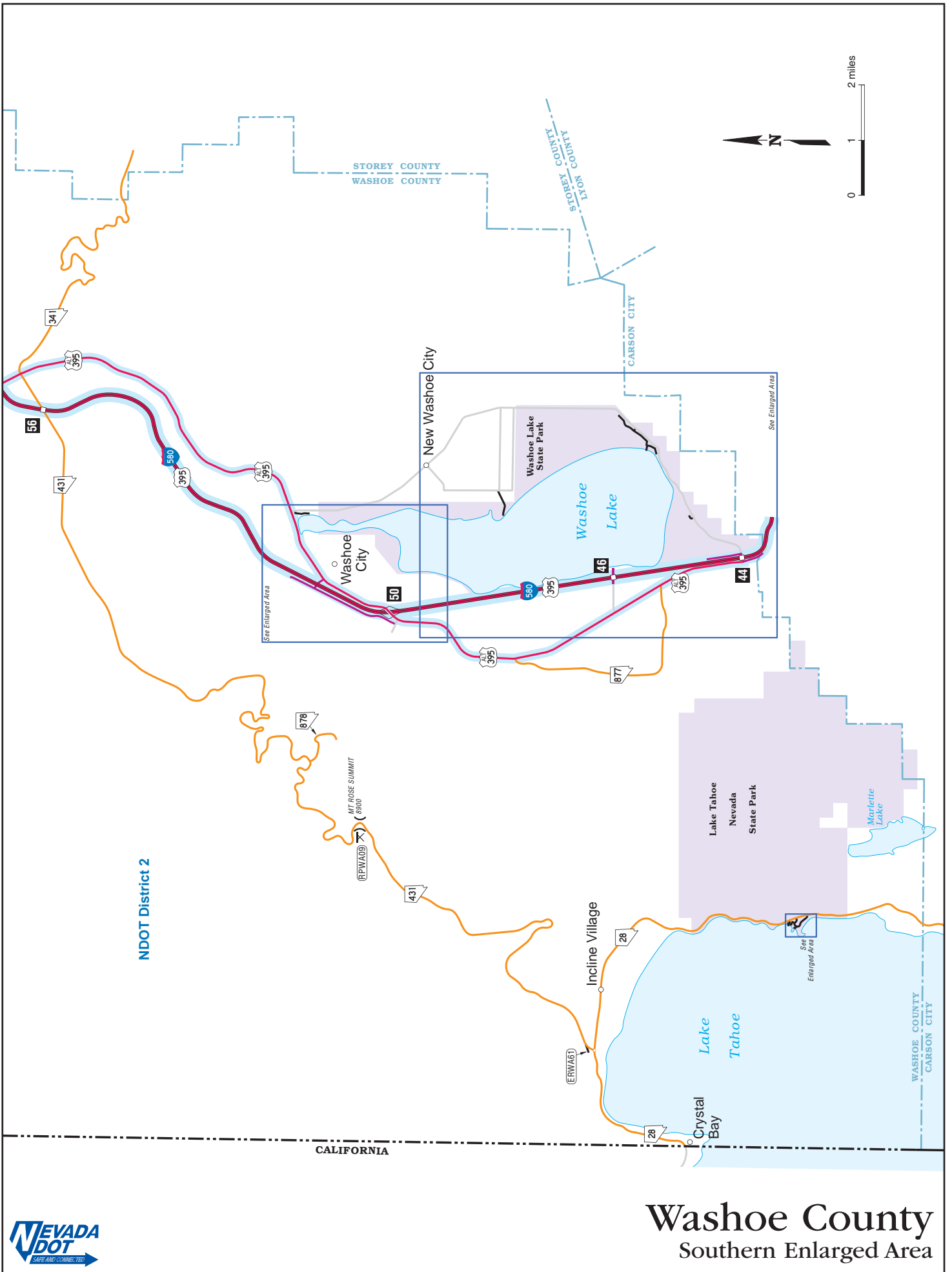


0 0.125 0.25 miles



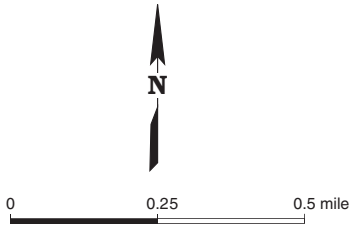
Washoe County

Neil Road Enlarged Area

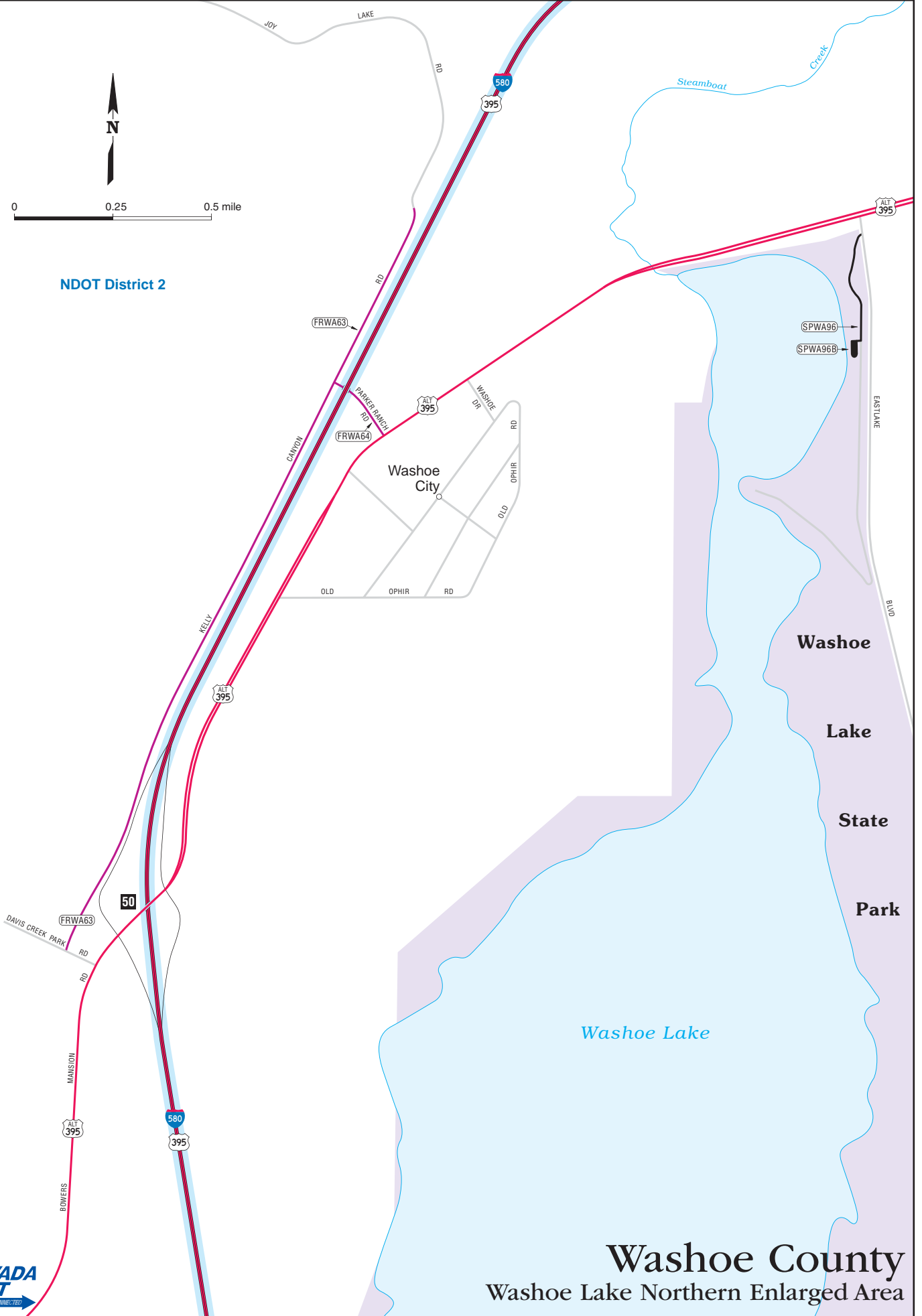


Washoe County

Southern Enlarged Area

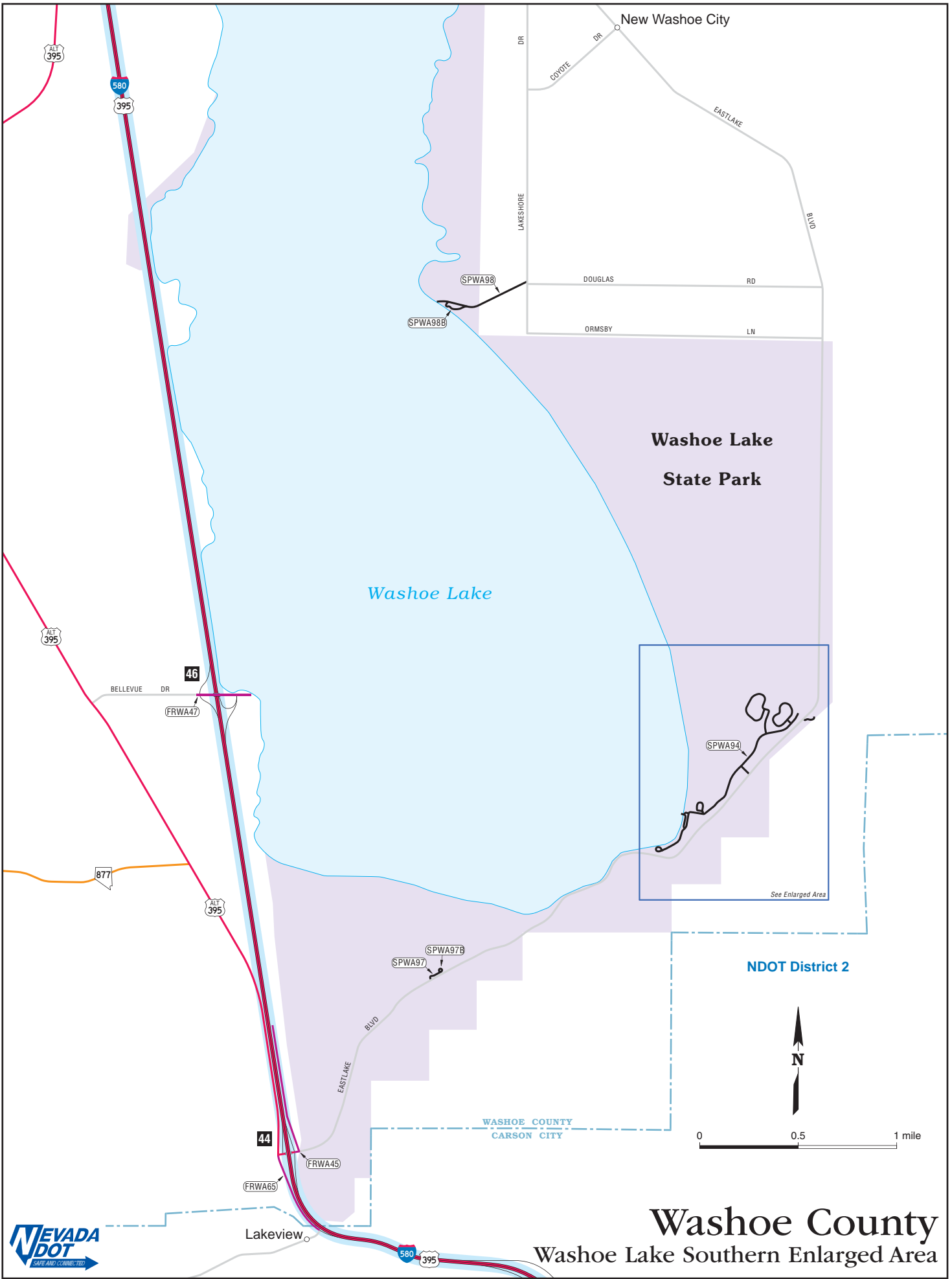


NDOT District 2



Washoe County

Washoe Lake Northern Enlarged Area

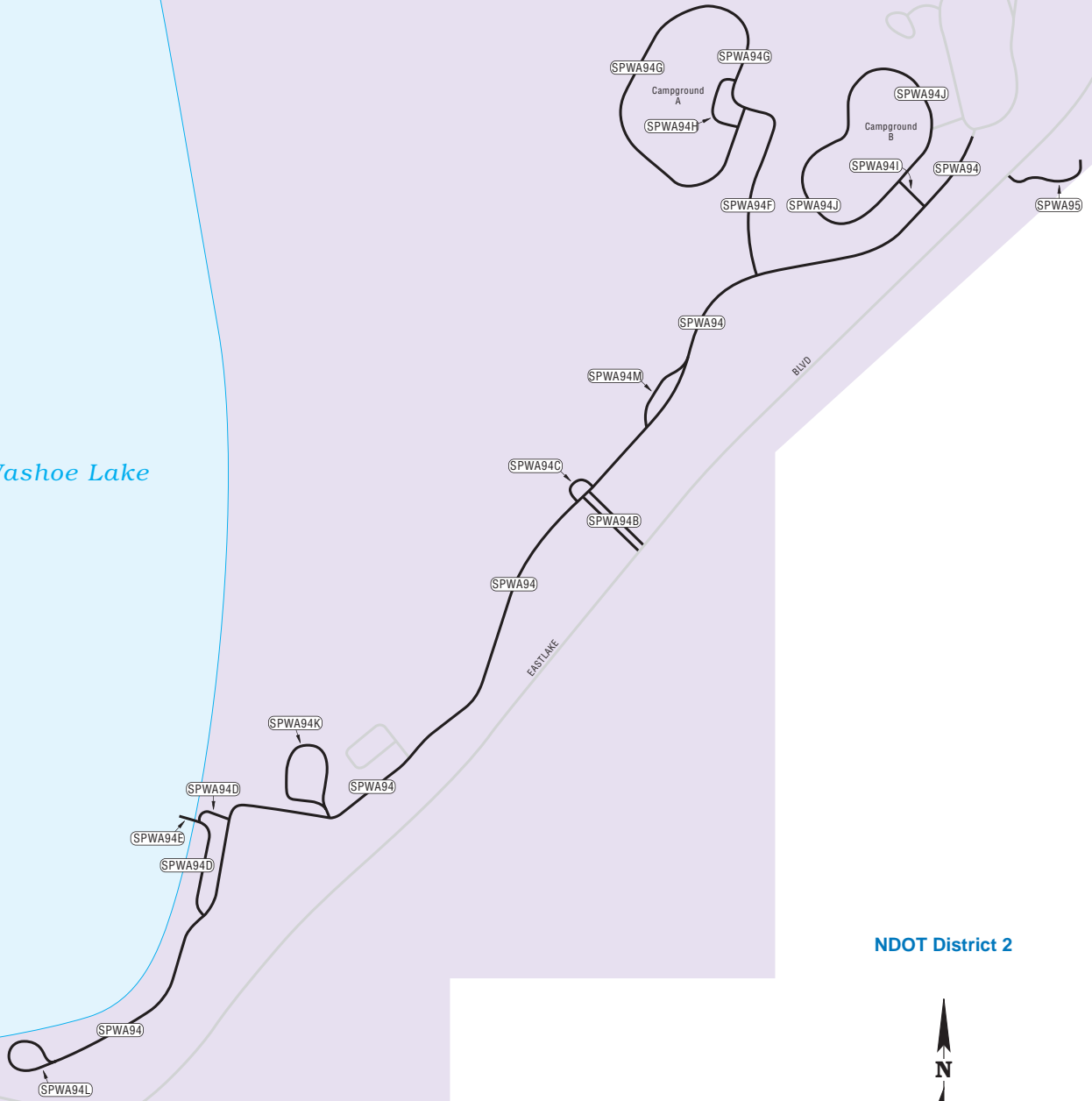


Washoe County

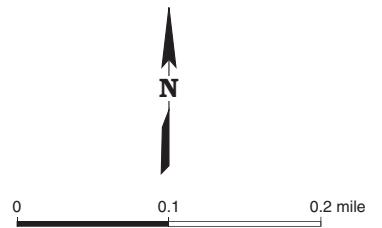
Washoe Lake Southern Enlarged Area

**Washoe Lake
State Park**

Washoe Lake



NDOT District 2



Washoe County
Washoe Lake State Park Enlarged Area

Lake Tahoe

Sand Harbor

Lake Tahoe
Nevada
State Park

SPWA80B

SPWA80

SPWA80

SPWA82

SPWA80C

SPWA82

SPWA81

SPWA81B

SPWA81C

SPWA81

28

SPWA81

SPWA81

Lake Tahoe

NDOT District 2

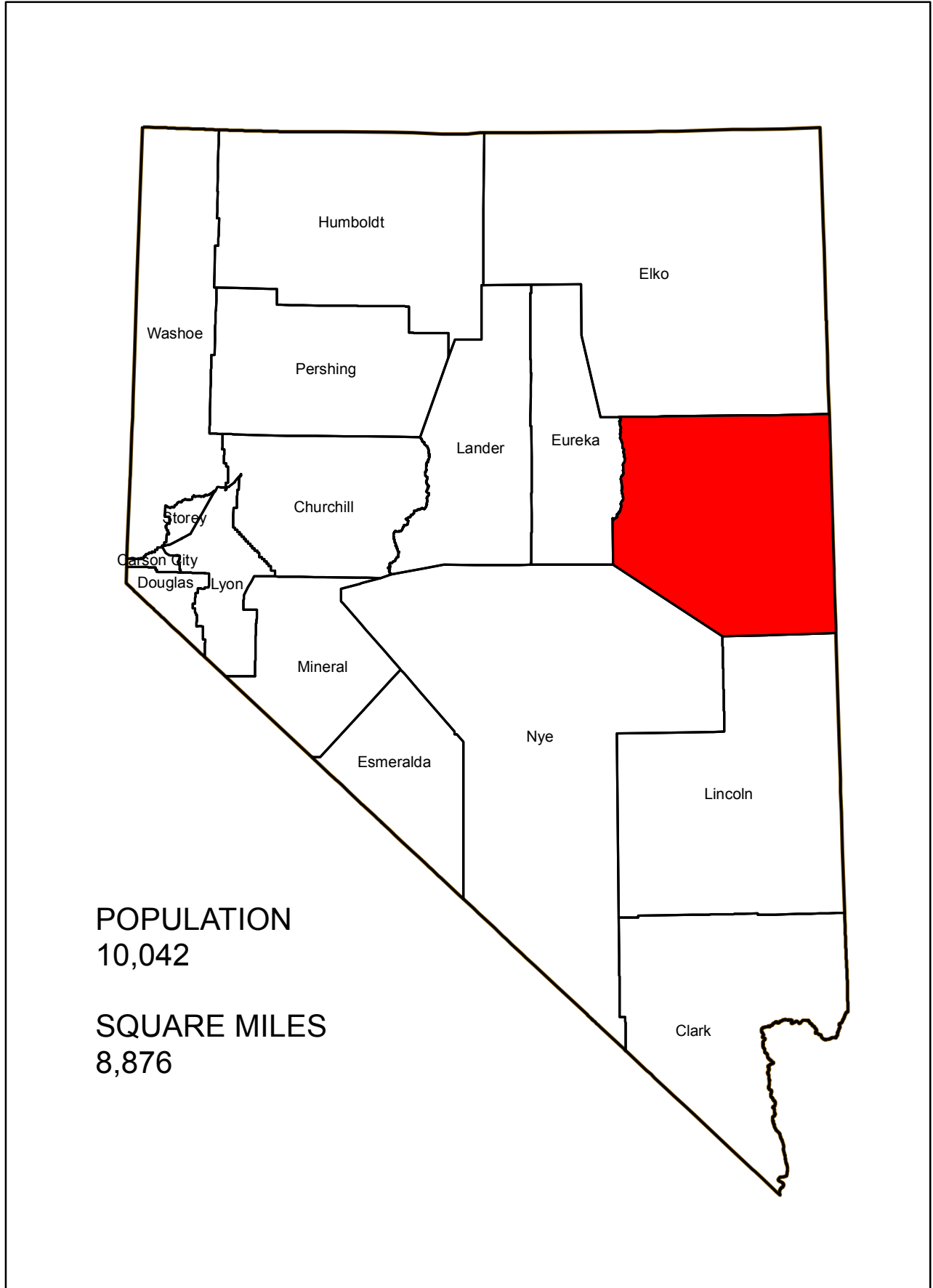


0 0.05 0.1 mile



Washoe County
Sand Harbor Enlarged Area

WHITE PINE COUNTY



WHITE PINE COUNTY

NEW SYSTEM & TERMINI

MILEAGE

US6 - RMID #9 - W-E

NY/WP County Line to the NV/UT State Line 101.331

US50 - RMID #7 - W-E

EU/WP County Line to the Jct of US6 south of Ely 68.290

US93 - RMID #10 - S-N

LN/WP County Line to the Jct of US6 26.704

Jct of US50 and US6 in Ely to the WP/EL County Line 63.267

US93 TOTAL 89.971

US93A - RMID #11 - S-N

US93 (Lages Station) to WP/EL County Line 5.690

US TOTAL 265.282

SR318 - Sunnyside Rd./Silver State Classic Challenge Hwy. - RMID #67 - S-N

NY/WP County Line to US6 22.712

SR487 - Baker Rd. - RMID #104 - S-N

Cattleguard @ UT/NV State Line to US6 11.009

SR488 - Lehman Caves Rd. - RMID #105 - W-E

0.707 miles east of Lehman Caves Visitor Center @
cattleguard to SR487/Baker Rd. 4.786

SR490 - Ely Prison Rd. - RMID #106 - W-E

EOP 0.006 miles east of the Ely State Prison entrance to
US93 8.930

SR892 - Strawberry Rd. - RMID #197 - S-N

US50 to EOP, 11.931 miles north of Strawberry 35.909

SR893 - Spring Valley Rd. - RMID #198 - S-N

US6 to EOP @ Muncy Creek 39.763

SR894 - Shoshone Rd. - RMID #199 - S-N

Shoshone to US93 16.636

SR895 - Preston Spur - RMID #200 - S-N

Preston to SR318/Sunnyside Rd./Silver State Classic
Challenge Hwy. 1.520

SR TOTAL 141.265


















White Pine County Totals

US	265.282
SR	141.265
SP	4.184
AR	<u>0.446</u>
	411.177

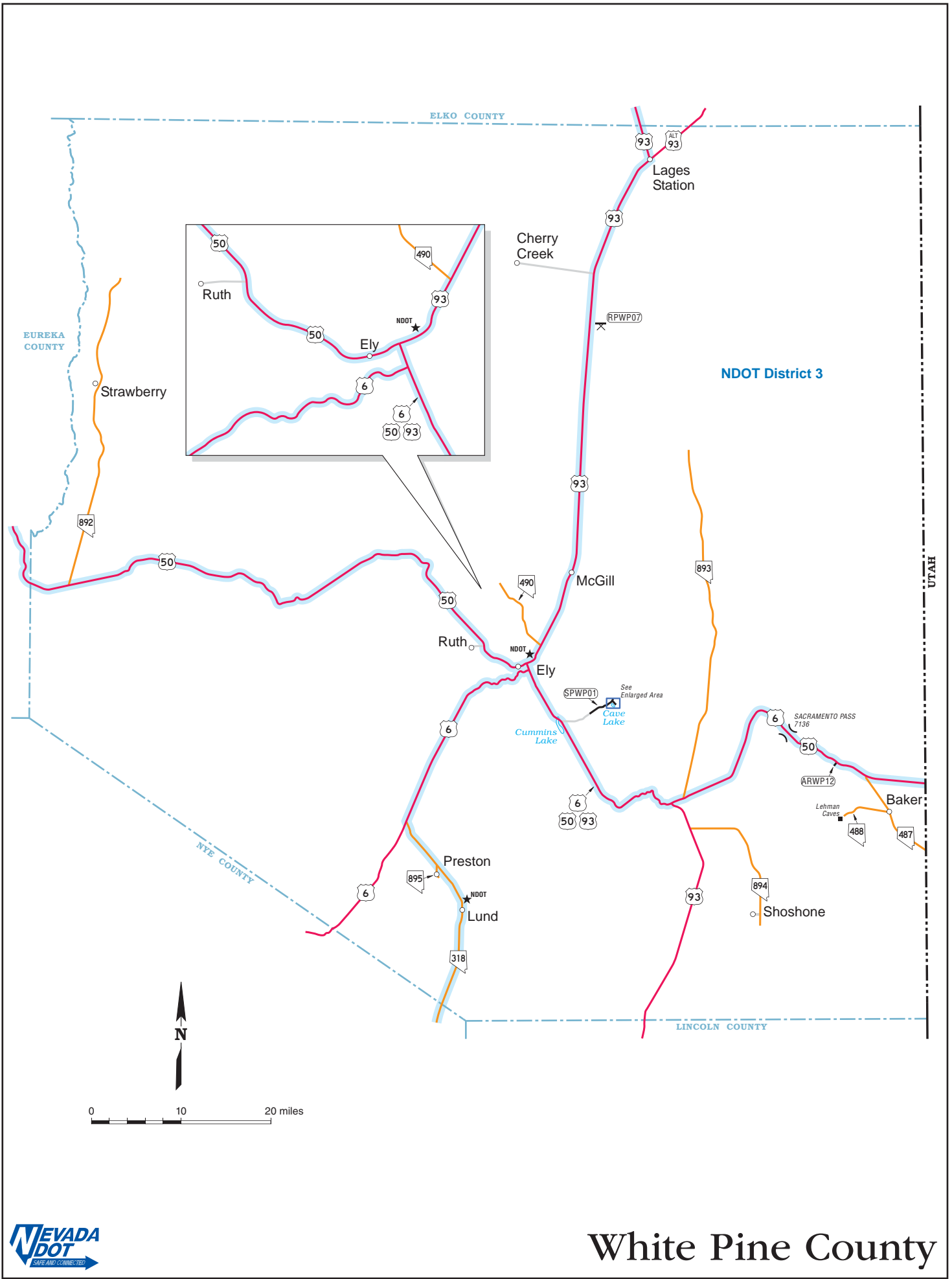
WHITE PINE COUNTY

ROUTE	RMID	DESCRIPTION	MILEAGE
<u>ACCESS ROADS</u>			
ARWP12	1529	To Baker Maintenance Station	0.446
			AR TOTAL
			0.446
<u>REST PARKS</u>			
RPWP07	11093	Shelbourne Rest Park, US93, MP 92.55 (RP 807)	0.089
			RP TOTAL
			0.089
<u>STATE PARKS</u>			
<u>CAVE LAKE STATE PARK</u>			
SPWP01	1676	Main park road at Cave Lake State Park from Success Summit Rd at the cattleguard, approx 3.4 miles east of US93 then northeast to EOP	3.154
SPWP01B	1677	Turnaround loop at Cave Lake State Park from SPWP01 to SPWP01 (one way)	0.063
SPWP02	1678	Campground road at Cave Lake State Park from SPWP01 to the EOP	0.681
SPWP02B	1679	Boat ramp loop at Cave Lake State Park from SPWP02 to SPWP02 (one way)	0.086
SPWP02C	1680	Fish cleaning area road at Cave Lake State Park from SPWP02 to SPWP02 (one way)	0.039
SPWP02D	1681	Day use area below the camping loops at Cave Lake State Park, from SPWP02 to SPWP02 (one way)	0.076
SPWP02E	1682	Day use parking road at Cave Lake State Park from SPWP02 to SPWP02 (one way)	0.051
SPWP02F	1683	Restroom road at Cave Lake State Park from 0.034 miles south of SPWP02 to SPWP02	0.034
			SP TOTAL
			4.184

Map Legend

	State maintained portion of the National Highway System (NHS)
	Non-maintained portion of the National Highway System (NHS)
<p>Interchange number and Interchange symbol</p> 	Interstate route or controlled access
	United States route
	Nevada State route
	Frontage road
	Collector / Distributor road
	State park, rest park, escape ramp and other
	Ramp
	Non-maintained route (reference only)
	Proposed route
	Enlarged area boundary
	NDOT Maintenance District boundary
	NDOT Maintenance Station (staffed only)
	State Capital
	City, Town or Site
	Rest Park

NOTE: The new NHS maps are located on the Roadway Systems Sharepoint site.



NDOT District 3


UTAH



0 10 20 miles

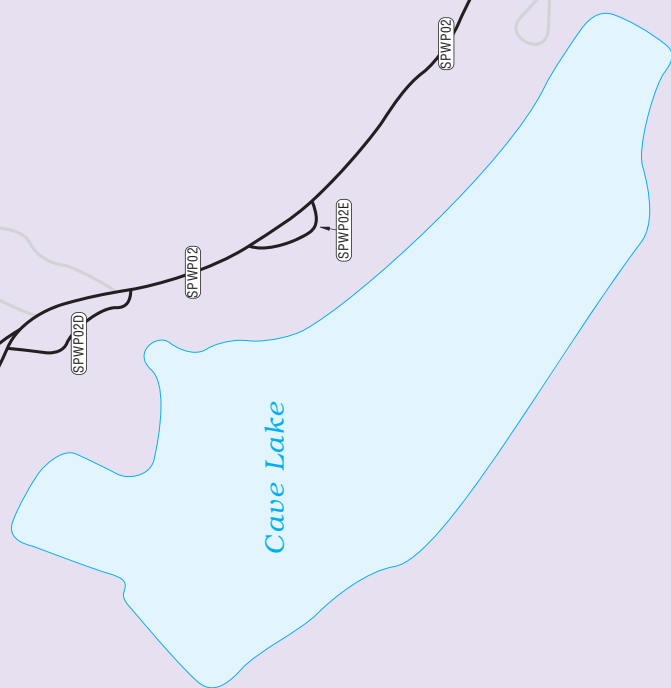


White Pine County



NDOT District 3

Cave Lake State Park



White Pine County

Cave Lake State Park Enlarged Area

SECTION 3
ROUTES BY COUNTY AND RURAL/URBAN DESIGNATION
ROUTE CROSS REFERENCE AND ALIASES

NEVADA DEPARTMENT OF TRANSPORTATION
ROADWAY SYSTEMS DIVISION
INTERSTATE ROUTE SYSTEM BY COUNTY

IR ROUTE	TERMINI	Mileage			
		COUNTY	RURAL	URBAN	TOTAL
11	From US93 to Foothill Rd.	CL	6.928	7.107	14.035
15	From the CA/NV State Line southwest of Las Vegas, north via Glendale to the NV/AZ State Line near Mesquite	CL	80.333	43.430	123.763
		Total	80.333	43.430	123.763
80	From the CA/NV State Line southwest of Reno, continuing west to Lovelock, Winnemucca, Battle Mountain, Elko and Wells to the NV/UT State Line near Wendover	WA	21.872	22.590	44.462
		ST	0.606		0.606
		LY	8.711	7.197	15.908
		CH	27.710		27.710
		PE	75.091		75.091
		HU	52.779	8.579	61.358
		LA	26.860		26.860
		EU	25.820		25.820
		EL	121.627	11.048	132.675
		Total	361.076	49.414	410.490
215	Ramp 1, IR515 to Stephanie Ln. Warm Springs to IR15	CL		1.890	1.890
		CL		2.420	2.420
		Total		4.310	4.310
515	From the Boulder Hwy. at Wagonwheel Intg, then from Lake Mead to Tropicana and from Tropicana to Boulder Hwy. and then from Boulder Hwy. to North Las Vegas to IR15	CL		20.010	20.010
		Total		20.010	20.010
580	From Jct of US50/US395/SR529 in Carson City then through Carson City, Washoe Valley and Reno to IR80	CC	0.264	9.164	9.428
		WA	9.832	15.927	25.759
		Total	10.096	25.091	35.187

Note: Small Urban, Urban and Urbanized totals are combined

NEVADA DEPARTMENT OF TRANSPORTATION
ROADWAY SYSTEMS DIVISION

US ROUTE SYSTEM BY COUNTY

US		Mileage				
ROUTE	TERMINI	COUNTY	RURAL	URBAN	TOTAL	
6	From the CA/NV State Line southwest of Montgomery Pass, then east to Coaldale Jct, sharing roadbed with US95 through Tonopah, then east to Ely sharing roadbed with US50 through Ely, then south and east sharing roadbed with US50 and US93 to the NV/UT State Line	MI	15.196		15.196	
		ES	57.700		57.700	
		NY	131.191		131.191	
		WP	101.331		101.331	
		TOTAL	305.418		305.418	
50	From the CA/NV State Line @ South Lake Tahoe east to the Jct of IR580, US395 and SR529, then to the Jct of US50/Williams St. then east via Fallon, Austin, Eureka and Ely, sharing roadbed with US6 and US93 to the NV/UT State Line near Baker	DO	13.630	1.531	15.161	
		CC	6.144	5.022	11.166	
		LY	24.320	11.068	35.388	
		CH	98.072	8.891	106.963	
		LA	56.740		56.740	
		EU	47.340		47.340	
		WP	68.290		68.290	
		TOTAL	314.536	26.512	341.048	
50A	From the Jct of US50/US95A in Silver Springs sharing roadbed with US95A through Fernley to the Roundabout continuing via Hazen to US50 @ the Leeteville Jct	LY	12.608	10.666	23.274	
		CH	9.096		9.096	
		TOTAL	21.704	10.666	32.370	

Note: Small Urban, Urban and Urbanized totals are combined

NEVADA DEPARTMENT OF TRANSPORTATION
ROADWAY SYSTEMS DIVISION

US ROUTE SYSTEM BY COUNTY

US ROUTE	TERMINI	Mileage			
		COUNTY	RURAL	URBAN	TOTAL
93	From the AZ/NV State Line, then west to US95 @ the WUL of Boulder City near Railroad Pass, sharing roadbed with US95 and IR515 to IR15 and from US93, Ramps 1 & 2, Garnet Intg, north via Caliente and Pioche to the Jct of US6/US50 sharing roadbed with US6/US50 to Ely, then north via Wells to the NV/ID State line @ Jackpot				
		CL	40.727	7.112	47.839
		LN	172.401		172.401
		WP	89.971		89.971
		EL	141.760		141.760
		TOTAL	444.859	7.112	451.971
93A	From US93, Lages Station to the WP/EL County Line, then to W. Wendover Blvd. and from W. Wendover Blvd. to IR80, Wendover Intg, Exit 410, Ramps 3 & 4 then west sharing roadbed with IR80 to the Jct of US93 in Wells	WP	5.690		5.690
		EL	49.075	4.430	53.505
		TOTAL	54.765	4.430	59.195
95	From the CA/NV State Line north via Searchlight to US93 @ Railroad Pass Intg, sharing roadbed with US93 to IR515 @ the Wagonwheel Intg, sharing roadbed with IR515 to IR15 @ the downtown expressway, then north from the US95 Intg via Beatty, Goldfield & Tonopah to the Jct with US6 northwest sharing roadbed with US6 to Coaldale Jct and then continuing north through Mina, Schurz and Fallon to IR80 @ Trinity, then east and north sharing roadbed with IR80 to Winnemucca then north to the NV/OR State Line @ McDermitt	CL	91.342	21.344	112.686
		NY	108.454		108.454
		ES	57.830		57.830
		MI	92.168		92.168
		LY	2.822		2.822
		CH	52.804	6.123	58.927
		HU	69.784	5.620	75.404
		Total	475.204	11.743	508.291

Note: Small Urban, Urban and Urbanized totals are combined

NEVADA DEPARTMENT OF TRANSPORTATION
ROADWAY SYSTEMS DIVISION
US ROUTES BY COUNTY

US		Mileage			
ROUTE	TERMINI	COUNTY	RURAL	URBAN	TOTAL
95A	From the US95 Jct near Schurz, west via Yerington and then north to Silver Springs, sharing roadbed with US50A to the roundabout in Fernley then to IR80 @ the east Fernely Intg. (sharing roadbed with IR80) to the W. Winnemucca Intg @ the Jct of US95	MI	10.679		10.679
		LY	44.239	0.916	45.155
		Total	54.918	0.916	55.834
395	From the CA/NV state line @ Topaz Lake, north via Minden, Carson City and Reno (sharing roadbed with IR580) then to the NV/CA state line	DO	20.076	13.903	33.979
		CC		0.565	0.565
		WA		15.896	15.896
		Total	20.076	30.364	50.440
395A	From the IR580, East Lake Blvd. Intg., Exit 44, Ramps 1 & 2 via old US395 to Patriot Blvd.	WA	11.141	8.938	20.079
		Total	11.141	8.938	20.079

Note: Small Urban, Urban & Urbanized totals are combined

NEVADA DEPARTMENT OF TRANSPORTATION
ROADWAY SYSTEMS DIVISION
STATE ROUTE TOTALS BY COUNTY

STATE			
ROUTE	TERMINI	COUNTY	MILEAGE
28	US50 to the DO/CC County Line	DO	1.171
	DO County Line to WA County Line	CC	3.987
	CC/WA County Line to SUL of Incline Village	WA	4.885
	Lakeshore Blvd. to NV/CA State Line	WA	6.117 SU
		Total	16.160
88	CA/NV State Line to SUL of Gardnerville @ Dressler Ln.	DO	1.367
	Dressler Ln. to US395	DO	6.506 SU
		Total	7.873
115	SR119/Berney Rd. to SR720/Union Ln.	CH	0.988
	SR720/Union Ln. to E Stillwater Rd.	CH	3.798 SU
		Total	4.786
116	US50 to 10.488 miles east near Stillwater National Wildlife Refuge	CH	10.545
117	US50 to US95/Taylor St	CH	6.914 SU
118	SR115/Harrigan Rd. to 0.010 miles east of SR120/Pasture Rd.	CH	2.325 SU
	0.010 miles east of SR120/Pasture Rd. to 1.140 miles east of SR120/Pasture Rd.	CH	1.157
		Total	3.482
119	US95 east to Beach Rd.	CH	4.042
120	US95 to SR119/Berney Rd.	CH	6.257
121	US50 to 0.096 miles north of Settlement Rd. @ EOP	CH	27.017
140	US95 to the NV/OR State Line	HU	110.100
146	Southern Highlands Pkwy., Ramps 3 & 4 of IR15 to IR215 @ the Pecos Intg, Ramps 1 & 2	CL	6.622 U*
147	Losee Rd. to EUL of North Las Vegas	CL	7.916 U*
	EUL of North Las Vegas to boundary of Lake Mead Recreational Area	CL	6.393
		Total	14.309
156	0.627 miles north of the Lee Canyon ski area parking lot to US95	CL	17.544
157	Charleston Recreation Area, centerline of loop to WUL of North Las Vegas	CL	17.962
	WUL North Las Vegas to FRCL24/Sky Point Rd.	CL	3.600 U*
		Total	21.562
158	SR157/Kyle Canyon Rd. to SR156/Lee Canyon Rd.	CL	8.853

NEVADA DEPARTMENT OF TRANSPORTATION
ROADWAY SYSTEMS DIVISION
STATE ROUTE TOTALS BY COUNTY

STATE			
ROUTE	TERMINI	COUNTY	MILEAGE
159	SR160/Pahrump Valley Rd. to WUL Las Vegas	CL	12.567
	WUL Las Vegas to Nellis Blvd.	CL	18.634 U*
		Total	31.201
160	S. Las Vegas Blvd. to the WUL of Las Vegas	CL	10.987 U*
	WUL Las Vegas to CL/NY County Line	CL	32.293
	CL/NY County Line to NUL of Pahrump	NY	26.363 SU
	NUL of Pahrump to US95	NY	10.649
	Total	80.292	
161	Goodsprings @ South Esmeralda St. to IR15, Jean Intg, 0.076 miles east of Ramps 1 & 2	CL	7.277
163	US95 to the WUL of Laughlin	CL	9.470
	WUL of Laughlin to the center of the bridge @ the NV/AZ State Line	CL	9.775 SU
		Total	19.245
164	CA/NV State Line to US95	CL	18.550
165	US95 to north end of Nelson	CL	11.023
168	SR168 easterly from US93 to the Jct with Glendale Blvd., IR15, Exit #90	CL	23.812
	Glendale Blvd. north to the Jct with Lewis Ranch Rd.	CL	0.838
	Lewis Ranch Rd. southerly under IR15, Exit #91, to the end of the R/W, approx. 0.014 miles east of Ramps 1 & 2	CL	0.104
		Total	24.754
169	North boundary of the Lake Mead Recreational Area to county cum mile 18.441	CL	18.442 SU
	County cum mile 18.441 to IR15, Exit #93, Ramps 3 & 4	CL	0.156
		Total	18.598
170	IR15 @ Ramp 3, Riverside/Bunkerville Intg to SUL of Mesquite @ county cum mile 6.299	CL	6.299
	SUL of Mesquite to trailing edge of B-89	CL	5.966 SU
		Total	12.265
171	IR215 to entrance of the Airport tunnel	CL	0.693 U*

NEVADA DEPARTMENT OF TRANSPORTATION
ROADWAY SYSTEMS DIVISION
STATE ROUTE TOTALS BY COUNTY

STATE			
ROUTE	TERMINI	COUNTY	MILEAGE
172	South side US93, Hoover Dam Access Intg, @ Ramps 3 & 4 to 1.612 miles west of the AZ/NV State Line @ the Bureau of Reclamation boundary	CL	1.308
173	Jct of US95 to US93 Business	CL	0.101
206	SR88/Woodfords Rd. to US395	DO	15.431
207	US50 to county cum mile 1.576	DO	1.576 SU
	County cum mile 1.576 to SR206/Foothill Road	DO	9.498
		Total	11.074
208	US395 to the DO/LY County Line	DO	8.775
	DO/LY County Line to US95A/Goldfield Ave.	LY	29.118
		Total	37.893
221	SR278/Eureka-Carlin Rd. to the Jct of FREL02	EL	2.973
223	SR231/Angel Lake Rd. north on Humboldt Ave. to 6th St.	EL	0.855
	6th St. S to US93	EL	1.129
		Total	1.984
225	SR535/Idaho St. to WUL of Elko	EL	3.755 SU
	WUL of Elko to NV/ID State Line	EL	96.498
		Total	100.253
226	SR225/Mountain City Rd. to Maggie Summit Rd.	EL	39.004
227	SR535/Idaho St. to EUL of Elko	EL	8.570 SU
	EUL of Elko to Crossroad Ln.	EL	11.551
		Total	20.121
228	South of Jiggs to the SUL of Elko @ county cum mile 26.554	EL	26.554
	SUL of Elko @ county cum mile 26.554 to SR227/Lamoille Rd.	EL	0.237 SU
		Total	26.791
229	IR80, Ramps 3 & 4, Halleck Intg, Exit #321 to US93 S of Wells	EL	50.274
230	Cattleguard north of Ramps 3 & 4, IR80, Deeth-Starr Valley Intg to FREL28	EL	13.063

NEVADA DEPARTMENT OF TRANSPORTATION
ROADWAY SYSTEMS DIVISION
STATE ROUTE TOTALS BY COUNTY

STATE			
ROUTE	TERMINI	COUNTY	MILEAGE
231	Fee booth @ Angel Lake to the Jct of SR223/Humboldt Ave./Sixth St.	EL	11.622
232	5 miles south of Steeles Creek to US93	EL	14.537
233	IR80, Oasis Intg from FREL46 S of Ramps 1 & 2 to NV/UT State Line	EL	34.256
264	CA/NV State Line to US6	ES	33.650
265	Silver Peak Rd. to US6	ES	20.470
266	CA/NV State Line to US95	ES	40.310
267	CA/NV State Line to ES/NY County Line NY/ES County Line to US95	ES	9.352
		NY	12.064
		Total	21.416
278	US50 to EU/EL County Line EL/EU County Line to cattleguard, West Carlin Intg, Exit #279	EU	82.600
		EL	4.969
		Total	87.569
289	US95 @ Melarkey St. to SR795/Reinhart Ln.	HU	1.627 SU
290	US95 to Paradise Valley	HU	18.000
292	SR140/Denio/Adel Rd. to NV/OR State Line	HU	2.934
293	US95 to the Nevada Highway Department monument	HU	23.990
294	PE/HU County Line to SUL Winnemucca SUL Winnemucca to SR787/Hanson St	HU	2.978
		HU	4.991 SU
		Total	7.969

NEVADA DEPARTMENT OF TRANSPORTATION
ROADWAY SYSTEMS DIVISION
STATE ROUTE TOTALS BY COUNTY

STATE			
ROUTE	TERMINI	COUNTY	MILEAGE
304	IR80, Exit #229 W Battle Mountain Intg from cattleguard W of Ramps 1 & 2 through town to 0.068 miles south of the Jct of FRLA01	LA	3.775
305	US50 to SR304/Front St. in Battle Mountain	LA	87.656
306	0.360 miles north of Cortez Gold Mine Rd. to LA/EU County Line	LA	10.492
	LA/EU County Line to FREU06	EU	20.140
		Total	30.632
317	0.500 miles south of Elgin turn-off to US93 @ Caliente	LN	21.498
318	US93 to the LN/NY County Line LI/NY County Line to NY/WP County Line NY/WP County Line to US6	LN	49.113
		NY	38.912
		WP	22.712
		Total	110.737
319	US93 to NV/UT State Line	LN	20.902
320	US93, 3.155 miles S of SR321/Pioche Rd., south of Pioche to US93	LN	10.668
321	US93 via Pioche north to US93	LN	5.067
322	SR321/Pioche Rd. to Spring Valley Reservoir	LN	18.511
338	CA/NV State Line to SR208/Topaz/Yerington Rd.	LY	30.874
339	SR208/Topaz/Yerington Rd. to US95A/Goldfield Ave.	LY	11.491
340	SR339/Nordyke Rd. to SR208/Main St. in Yerington	LY	1.082
341	US50 to LY/ST County Line LY/ST County Line to ST/WA County Line ST/WA County Line to EUL of Reno EUL of Reno to SR431/S.Virginia St./ US395A	LY	4.919
		ST	10.782
		WA	3.997
		WA	2.296 U*
		Total	21.994
342	SR341/Virginia City Rd. to LY/ST County Line	LY	0.874
	LY/ST County Line to SR341/Virginia City Rd./Truck Route	ST	2.851
		Total	3.725

NEVADA DEPARTMENT OF TRANSPORTATION
ROADWAY SYSTEMS DIVISION
STATE ROUTE TOTALS BY COUNTY

STATE			
ROUTE	TERMINI	COUNTY	MILEAGE
359	CA/NV State Line to US95	MI	33.333
360	US6 near Basalt to US95	MI	23.229
361	US95 to the MI/NY County Line	MI	22.186
	MI/NY County Line to NY/MI County Line	NY	22.257
	NY/MI County Line to the MI/CH County Line (mileposted as Nye County)	MI	2.688
	MI/CH County Line to US50	CH	15.687
		Total	62.818
362	US95 south of Hawthorne to US95	MI	1.290
372	CA/NV State Line to SR160/Pahrump Valley Rd.	NY	7.769 SU
373	CA/NV State Line to US95 near Amargosa Valley	NY	16.297
374	4.307 miles North of the CA/NV State Line to US95	NY	8.862
375	US6 near Warm Springs to NY/LN County Line	NY	49.341
	NY/LN County Line to SR318/Sunnyside Cut-Off	LN	49.102
		Total	98.443
376	US6 north to the cattleguard @ the NY/LA County Line	NY	81.680
	NY/LA County Line to US50	LA	18.048
		Total	99.728
377	SR376/Tonopah/Austin Rd. to 6.597 miles East of Manhattan	NY	6.464
379	US6 near Currant to 19.532 miles North	NY	19.533
396	IR80, W Lovelock Intg to 0.091 miles east of Ramp 1 @ the Coal Canyon Intg, Exit #112	PE	7.659
397	SR860/Derby Field Rd. to SR398/Main St.	PE	11.826
398	Cattleguard 0.012 miles S of Ramps 1 & 2 to Central Ave./ Meridian Rd.	PE	0.342
	Central Ave./ Meridian Rd. to Fairview Rd.	PE	2.488
	Meridian Rd. to SR396/Upper Valley Rd.	PE	1.946
		Total	4.776
399	Eagle Picher Mine to SR398	PE	18.146
400	0.029 miles south of Unionville Rd. & Kyle Hot Springs Rd. @ EOP to FRPE15, Mill City Intg, Exit #149	PE	16.587
401	Rye Patch State Recreational Area to cattleguard 0.014 miles South of Ramps 1 & 2, IR80, Exit #129	PE	2.350
425	From FRWA48 to IR80, Ramps 1 & 4 of the East Verdi Intg, Exit #5	WA	3.438 U*

NEVADA DEPARTMENT OF TRANSPORTATION
ROADWAY SYSTEMS DIVISION
STATE ROUTE TOTALS BY COUNTY

STATE			
ROUTE	TERMINI	COUNTY	MILEAGE
426	S Virginia St. to the R/W East of IR580, Ramps 1 & 2, Exit #60	WA	0.361 U*
427	Cattleguard @ FR WA22 to WUL of Fernley WUL of Fernley to WA/LY County Line WA/LY County Line to Jct of US50A in Fernley	WA	1.375
		WA	1.171 SU
		LY	2.131 SU
		Total	4.677
430	N. McCarran Blvd. to US395	WA	3.158 U*
431	SR28 to EUL of Incline Village EUL Incline Village to WUL of Reno WUL of Reno to US395A/Virginia St.	WA	3.660 SU
		WA	13.118
		WA	7.690 U*
		Total	24.468
439	From the Opal Ave. roundabout to the LY/ST County Line From the BOP to the ST/WA County line ST/WA County line to Jct of IR80, Ramps 3 & 4	LY	8.659
		ST	10.590
		WA	0.116
		Total	10.706
443	McCarran Blvd. to Dandini Blvd. Dandini Blvd. to 7th St. in Sun Valley	WA	1.146 U*
		WA	2.049 U*
		Total	3.195
445	Nugget Ave. to NUL of Reno/Sparks NUL of Reno/Sparks to Warrior Point Park Rd.	WA	12.763 U*
		WA	28.968
		Total	41.731
446	SR445/Pyramid Lake Rd. to SR447/Gerlach Rd.	WA	13.121
447	SR427/Old US40 to WA/PE County Line WA/PE County Line to PE/WA County Line PE/WA County Line to 0.375 miles north of the Western Railroad Xing	WA	52.221
		PE	11.499
		WA	10.036
		Total	73.756
487	Cattleguard @ UT/NV State Line to US6	WP	11.009
488	0.707 miles east of Lehman Caves Visitor Center @ cattleguard to SR487/Baker Rd.	WP	4.786
490	EOP @ 0.006 miles east of the Ely State Prison entrance to US93	WP	8.930
518	SR529/S Carson St. to Jacobsen Way	CC	1.022 U
529	US50/US395, Spooner Jct to south R/W line @ Fairview Dr.	CC	1.997 U

NEVADA DEPARTMENT OF TRANSPORTATION
ROADWAY SYSTEMS DIVISION
STATE ROUTE TOTALS BY COUNTY

STATE			
ROUTE	TERMINI	COUNTY	MILEAGE
535	IR80, W Elko Intg, @ R/W, Exit 298, 0.055 miles north of Ramps 3 & 4 to the West City Limits of Elko	EL	2.409 SU
	SR225/Mountain City Hwy. to SR227/Lamoille Hwy./5th St.	EL	0.790 SU
		Total	3.199
562	S Las Vegas Blvd. to WUL of Henderson	CL	4.778 U*
564	Ramps 1 & 2 of IR515 to NUL Henderson	CL	8.312 U*
	NUL Henderson to the S boundary of Lake Mead Recreational Area	CL	0.094
		Total	8.406
573	US95, Ramps 3 & 4 to North Las Vegas City Limits @ Decatur Blvd.	CL	2.268 U*
	Frehner Rd. to SR604/Las Vegas Blvd.	CL	3.091 U*
		Total	5.359
574	US95, Cheyenne Ave. Intg, Ramps 3 & 4 to SR612/Nellis Blvd.	CL	10.443 U*
578	IR15, Washington Ave./ D St. Intg & FRCL41 to North Las Vegas Blvd.	CL	0.657 U*
579	SR599/Rancho Rd. to N Las Vegas Blvd.	CL	2.204 U*
582	US95, Wagonwheel Intg, Ramps 3 & 4 to south of the 8th St. Right-of-Way	CL	16.704 U*
589	SR595/Rainbow Blvd. east to SR612/Nellis Blvd.	CL	10.018 U*
592	SR595/Rainbow Blvd. to IR15, Ramps 1 & 2	CL	3.586 U*
	Paradise Rd. to SR582/Boulder Hwy.	CL	4.489 U*
		Total	8.075
593	Dean Martin Dr. to Boulder Hwy.	CL	7.415 U*
594	Polaris Ave. west of S. Las Vegas Blvd. to S. Las Vegas Blvd.	CL	0.709 U*
595	Tropicana Ave. to US95, Rainbow Intg, Ramp 2 @ R/W line	CL	5.532 U*
596	Tropicana Ave. to Smoke Ranch Rd.	CL	7.141 U*
599**	Redondo Ave. to C/L of US95 Intg, Exit 77	CL	0.301 U*
	C/L of US95 Intg, Exit 77 to 0.276 miles N of Rainbow Blvd.	CL	6.646 U*
	** Dual designated SR599/US95 Business	Total	6.947
602	Bonanza Rd. to Stewart Ave.	CL	0.252 U*
604	0.055 miles south of Tropicana Ave. to 0.065 miles north of Tropicana Ave.	CL	0.119 U*
	South R/W line of Tonopah Ave. to IR15, Ramps 3 & 4	CL	12.007 U*
		Total	12.126

NEVADA DEPARTMENT OF TRANSPORTATION
ROADWAY SYSTEMS DIVISION
STATE ROUTE TOTALS BY COUNTY

STATE			
ROUTE	TERMINI	COUNTY	MILEAGE
610	SR604/N. Las Vegas Blvd. to IR15, Lamb Intg	CL	2.370 U*
612	SR593/Tropicana Blvd. to SR604/N Las Vegas Blvd.	CL	9.400 U*
647	IR80, 4th St. Intg, Exit 8, Ramp 4 to West McCarran Blvd.	WA	3.220 U*
	Galletti Way to 0.031 miles east of Ramp 3 near View St, IR80, Intg 16	WA	0.182 U*
		Total	3.402
648	Kietzke Ln. to East McCarran Blvd.	WA	2.651 U*
653	Kietzke Ln. to Terminal Way	WA	0.588 U
655	the WA/ST County line	ST	0.293
		Total	0.293
659	From IR580 to IR580 (Loop Route)	WA	23.031 U*
667	S. Virginia St. to East R/W line of Galletti Way	WA	3.834 U*
668	Hymer Ave. to Victorian Ave. in Sparks	WA	0.318 U*
671	Holcomb Ranch Rd. - S. Virginia St. to Lakeside Dr.	WA	2.178 U*
	Lakeside Dr. - Holcomb Ranch Rd. to Huffaker Ln.	WA	0.732 U*
	Huffaker Ln. - Lakeside Dr. to Del Monte Ln.	WA	0.508 U*
		Total	3.418
673	FRWA23 (Old US395) to pavement change 0.099 miles north of Ramp 1	WA	0.390 U*
705	CC/DO County Line to DO/CC County Line	DO	0.917 U
715	SR117/Sheckler Rd. to US50	CH	2.124 SU
718	BOP to Lone Tree Rd.	CH	0.839
	Curry Rd. to US95	CH	2.103
		Total	2.942
720	US95 to SR120/Pasture Rd.	CH	3.010 SU
	North on Pasture Rd. to MP 3.25	CH	0.248 SU
		Total	3.258
722	US50 near Eastgate to CH/LA County Line	CH	16.555
	CH/LA County Line to District 2 & 3 boundary	LA	12.011
	District 2 & 3 boundary to US50	LA	29.472
		Total	58.038
723	US50 to Cox Road	CH	2.016 SU

NEVADA DEPARTMENT OF TRANSPORTATION
ROADWAY SYSTEMS DIVISION
STATE ROUTE TOTALS BY COUNTY

STATE			
ROUTE	TERMINI	COUNTY	MILEAGE
726	US95 to 1.866 miles east	CH	1.811 SU
756	SR88/Woodfords Rd. east to US395 in Gardnerville	DO	3.980 SU
757	SR206/Foothill Rd. to SUL of Minden	DO	2.007
	SUL of Minden to US395	DO	1.184 SU
		Total	3.191
759	US395 to 0.002 miles east of Heybourne Rd.	DO	1.014
760	Forest Service Gate to US50	DO	0.529
766	SR221/Chestnut St. in Carlin to EL/EU County Line	EL	5.191
	EL/EU County Line to EOP	EU	6.369
		Total	11.560
767	EOP north to SR229/Secret Pass Rd.	EL	1.951
773	SR264/Fish Lake Valley Rd. to US6	ES	10.490
774	3rd St. in Gold Point to SR266/Lida Rd. (Reverse Mileposted)	ES	7.435
781	From the south end to the north end of Bridge #B-1489 over the Humboldt River	EU	0.039
787	US95/Winnemucca Blvd. to SR294/Grass Valley Rd./Haskell St.	HU	0.498 SU
789	IR80, Ramp 4 to 0.300 miles north of Midas Rd.	HU	16.280
794	SR289/Winnemucca Blvd. to cattleguard	HU	2.439 SU
795	SR289/Weso Rd. to US95	HU	1.224 SU
796	Cattleguard @ Winnemucca Airport to county cum mile 0.232	HU	0.232 SU
	County cum mile 0.232 to FRHU15	HU	1.151
		Total	1.383
806	SR304/Front St. to 5.812 miles north to cattleguard	LA	5.807
816	County Airport Rd. to US93 near Panaca	LN	0.618
822	From US50 to 0.017 miles east of Bridge #B-637	LY	0.137
823	SR208/Topaz Rd./Yerington Rd. to Upper Colony Rd.	LY	7.602
824	SR208/Topaz Rd./Yerington Rd. to SR823/Lower Colony	LY	5.570
825	0.415 miles west of SR824/Day Ln. to SR824/Day Ln.	LY	0.415
827	SR339/Nordyke Rd. to 5.796 miles east	LY	5.791
828	US50A east to US50A near Hazen	LY	7.731 SU
829	SR338/Sweetwater Rd. to SR208/Topaz Rd./Yerington Rd.	LY	3.087
839	Rawhide Rd. to MI/CH County Line	MI	4.126
	MI/CH County Line to US50	CH	13.915
		Total	18.041

NEVADA DEPARTMENT OF TRANSPORTATION
ROADWAY SYSTEMS DIVISION

STATE ROUTE TOTALS BY COUNTY

STATE			
ROUTE	TERMINI	COUNTY	MILEAGE
844	SR361/Gabbs Valley Rd. to 2 miles east of the Toiyabe National Forest Boundary	NY	12.311
854	SR399/Eagle Picher Mine Rd./Pitt Rd. to SR398/Main St.	PE	4.114
856	SR396/14th St. to 0.011 miles east of Reservoir Rd.	PE	1.405
860	From cattleguard @ Derby Airport entrance to FRPE01	PE	1.866
877	South US395A to North US395A	WA	4.297
878	Entrance of East Mt. Rose parking lot to SR431/Mt. Rose Hwy.	WA	1.013
880	Malapai Way to Pyramid Way	WA	0.623 U*
892	US50 to EOP, 11.931 miles north of Strawberry	WP	35.909
893	US6 to EOP @ Muncy Creek	WP	39.763
894	Shoshone to US93	WP	16.636
895	Preston to SR318/Sunnyside Rd./Silver State Classic Challenge Hwy.	WP	1.520
C/D ROUTE	TERMINI	COUNTY	MILEAGE
IR15NCD1	From 0.453 miles South of SR160/Blue Diamond Intg, Ramp 1 to IR215 Ramps both EB and WB	CL	2.147 U*
IR15NCD2	From 0.086 miles South of Structure I-983N to 0.021 miles South of IR15, Tropicana Intg I-796	CL	2.551 U*
IR15SCD1	From north end of IR215 West Ramp to IR15SCD1 @ structure B-729	CL	1.017 U*
IR15SCD2	From IR15, Tropicana Intg to IR15SCD2	CL	2.530 U*
US95SCD1	From 0.164 miles North of W Ann Rd. Intg to 0.080 miles South of the Jct of CC215	CL	1.036 U*

HIGHWAY SYSTEM/NUMBER CROSS REFERENCE

ROUTE	RMID	COUNTY	INTERSTATE ROUTES
IR11	11383 & 11384	CL	
IR15	1 & 403	CL	SR6, FAI015, FAP005, US91, US93, US466, ARROWHEAD TRAIL HWY, LAS VEGAS FRWY
IR80	5 & 407	WA, ST, LY, CH, PE, HU, LA, EU, EL	SR1, FAP001, FAI080, US40, US95, DWIGHT D. EISENHOWER HWY, VICTORY HWY, CHRISTOPHER COLUMBUS HWY, OLD US40
IR215	2 & 404	CL	SR41, FAS546, FAS146, SR146, BRUCE WOODBURY BELTWAY
IR515	3 & 405	CL	SR5, FAP006, FAI515, US93, US95, US466
IR580	4 & 406	CC, WA	FAP009, FAP003, US395, DEPUTY CARL HOWELL MEMORIAL HWY, MARTIN LUTHER KING JR MEMORIAL HWY
			US ROUTES
US6	9	MI, ES, NY, WP	SR3, SR4, SR7, SR14, SR15, FAP002, FAP004, FAP006, FAP050, FAP095, US50, US93, US95, SR10, SPF006, FAS210, FAS564, GRAND ARMY OF THE REPUBLIC HWY, THEODORE ROOSEVELT HWY, MIDLAND TRAIL HWY
US50	7 & 1686	DO, CC, LY, CH, LA, EU, WP	SR1,SR2, SR2A, SR3, FAP002, FAP050, FAP001, FAI080, US40, FAS564, FAS210, SR7, FAP093, US6, US93, SR8A, LONLIEST ROAD IN AMERICA HWY, LINCOLN HWY
US50A	8 & 1692	LY, CH	SR2, FAP006, FAP095A, FAP050A, US95, US95A
US93	10 & 413	CL, LN, WP, EL	SR5, SR6, SR7, SR13, SR26, SR42, FAP005, FAP006, FAP007, FAP093, FAS544, US91, US466, US50, US50A, GREAT BASIN HWY, INTERNATIONAL FOUR STATES HWY
US93A	11	WP, EL	SR1, FAP002, FAP050A, FAP093A, US40, US50, US50A, SR24
US95	12 & 414	CL, NY, ES, MI, LY, CH, HU	SR1, SR1A, SR2, SR3, SR5, SR6, SR8, SR140, FAP004, FAP006, FAP093, FAP095, FAP195, FAS507, FAS520, FAS521, FAS114, US6, US93, US466, US40, SR396, FAP001, FAP002, SR289, VETERANS MEMORIAL HWY, BONANZA HWY
US95A	13 & 416	MI, LY	SR1, SR1B, SR2B, SR3, FAP001, FAP010, FAP095A, FAS560, FAS642, FAS801
US395	6 & 412	DO, CC, WA	SR3, SR3B, SR9, SR19, SR70, FAP002, FAP003, FAP395, FAS822, US40A, THREE FLAGS HWY, CARSON-RENO HWY
US395A	11257	WA	US395, SR429, SR430

HIGHWAY SYSTEM/NUMBER CROSS REFERENCE

ROUTE	RMID	COUNTY	STATE ROUTES
SR28	57	CC, DO, WA	FAP028, FAS730, FH1
SR88	195	DO	FAP088, FAS551, SR37
SR115	14	CH	FAS115, FAS520, FAS501, SAR727, US50, US50A, SR 2
SR116	15	CH	SR42, FAS501, FAS116
SR117	16	CH	FAS117, FAS504, FAS505, SR61
SR118	17	CH	FAS118, FAS509, US50, SR62, SAR721
SR119	18	CH	SR2, FAS515, FAS524, FAS119, US50
SR120	19	CH	FAS511, FAS120, SAR719
SR121	20	CH	FAS615, FAS121
SR140	21	HU	FAS140, FAS291, SR291, FAS292, FAS614, FAS616, SR8A
SR146	23	CL	FAS146, FAS539, FAS546, FAU564, SR41
SR147	24	CL	FAS147, FAU539, FAU576, SR41, SR41A
SR156	25	CL	FAS156, FAS547, SR52, FH20, SR52
SR157	26	CL	FAS157, FAS543, SR39
SR158	27	CL	FAS158, FAS812, SR52
SR159	28	CL	FAS159, FAS831, FAU587, FAU447, SR5C, SR85, FAP6, US95A
SR160	29	CL, NY	FAS160, FAS538, SR16, FAU618, SR52, SR85
SR161	30	CL	FAS161, FAS532, SR53
SR163	31	CL	FAS163, FAS540, SR77
SR164	32	CL	FAS164, FAS545, SR68
SR165	33	CL	FAS165, FAS536, SR60
SR168	34	CL	FAS168, FAS809, FAS544, SR6, SR7, FAP005, US91, US93
SR169	35	CL	FAS169, FAS531, SR12, SR40
SR170	36	CL	FAS170, FAS541, US91, FAP005, SR6

HIGHWAY SYSTEM/NUMBER CROSS REFERENCE

ROUTE	RMID	COUNTY	STATE ROUTES
SR171	37	CL	AIRPORT CONNECTOR ROAD
SR172	11202	CL	US93, HOOVER DAM ROAD
SR173	11410	CL	US95
SR206	38	DO	FAS206, FAS553, FAS554, FAS553, FAS559, SAR758, SR19, SR57, SR758
SR207	39	DO	FAS207, SR207, FAS 556, FAS559, SR19
SR208	40	DO, LY	FAS208, FAS560, SR3
SR221	41	EL	FAS221, FAP001, SR1, US40
SR223	42	EL	FAS223, FAP001, FAS582, SR1, US40
SR225	43	EL	FAS225, FAS571, FAU536, SR51, SR43, SR11, SR11A
SR226	44	EL	FAS226, FAS573, SR11
SR227	45	EL	FAS227, FAS572, FAU537, SR46
SR228	46	EL	FAS228, FAS578, SR46
SR229	47	EL	FAS229, FAS579, FAS583, FAS580, FAS579, SR11
SR230	48	EL	FAS230, FAS574, SR1, FAP001, US40
SR231	49	EL	FAS231, FAS582
SR232	50	EL	FAS232, FAS576
SR233	51	EL	FAS233, FAS581, SR30, SR1
SR264	52	ES	FAS264, FAS592, FAS595, SR3A
SR265	53	ES	FAS265, FAS591, SR47
SR266	54	ES	FAS266, FAS593, SR3
SR267	55	ES, NY	FAS267, FAS594, SR72
SR278	56	EU, EL	FAS278, FAS602, FAS577, SR51, SR20

HIGHWAY SYSTEM/NUMBER CROSS REFERENCE

ROUTE	RMID	COUNTY	STATE ROUTES
SR289	58	HU	FAS289, FAP001, FAS618, SR1, US40, US95, SAR788
SR290	59	HU	FAS290, FAS611, SR8B, SAR792
SR292	60	HU	FAS292, FAS291, FAS140, FAS614, FAS616. SR8A
SR293	61	HU	FAS293, FAS620
SR294	62	HU	FAS294, FAS615, FAS841, SAR786, SAR787
SR304	63	LA	FAS304, FAP001, SR1, US40, IR80
SR305	64	LA	FAS305, FAS623, SR8A, AUSTIN-BATTLE MOUNTAIN RD
SR306	65	LA, EU	FAS306, FAS601, SR21, SAR 805, FAP001, SR1, US40
SR317	66	LN	FAS317, FAS633, FAS637, SR55
SR318	67	LN, NY, WP	FAS318, FAS673, FAS634, SR38, SR38A, SUNNY SIDE CUT OFF ROAD, SILVER STATE CLASSIC CHALLENGE HWY
SR319	68	LN	FAS319, FAP008, SR25
SR320	69	LN	FAS320, FAS631
SR321	70	LN	FAS321, FAS654, US93, SR7
SR322	71	LN	FAS322, FAS632, SR85
SR338	72	LY	FAS338, FAS647, SR22
SR339	73	LY	FAS339, FAS804, FAS642, FAS643, FAS642, SR2B
SR340	74	LY	FAS340, FAS642, SR2B
SR341	75	LY, ST, WA	FAS341, FAS652, SR17, GEIGER GRADE, COMSTOCK HWY

HIGHWAY SYSTEM/NUMBER CROSS REFERENCE

ROUTE	RMID	COUNTY	PREVIOUS DESIGNATIONS
SR342	76	LY, ST	FAS342, FAS641, SR80, SR17, OCCIDENTAL GRADE
SR359	77	MI	FAS359, FAS664, SR31
SR360	78	MI	FAS360, FAS662, SR10
SR361	79	MI, NY, CH	FAS361, FAS661, SR23
SR362	80	MI	FAS362
SR372	81	NY	FAS372, FAS677, SR52
SR373	82	NY	FAS373, FAS674, SR29
SR374	83	NY	FAS374, FAS675, SR58
SR375	84	NY, LN	FAS375, FAS802, SR25, EXTRATERRESTRIAL HIGHWAY
SR376	85	NY, LA	FAS376, FAS624, SR8A
SR377	86	NY	FAS377, FAS671, SR69
SR378	N/A	NY	RETIRED, SR92, FAS672
SR379	87	NY	FAS379, FAS676, SR20
SR396	88	PE	FAS396, FAS813, FAP001, SR1, US40, US95
SR397	89	PE	FAS397, FAS691, FAS692, SR59, FAS700
SR398	90	PE	FAS398, FAS691, FAS693, SR66
SR399	91	PE	FAS399, FAS808, SR48
SR400	92	PE	FAS400, FAS805, SR50
SR401	93	PE	FAS401
SR425	94	WA	FAS425, FAP001, SR1, US40
SR426	95	WA	FAU682
SR427	96	WA, LY	FAS427, FAP001, SR1, US95A, US40
SR428	N/A	CC, WA	RETIRED - FAS428, SR3B, FRWA45

HIGHWAY SYSTEM / NUMBER CROSS REFERENCE			
ROUTE	RMID	COUNTY	PREVIOUS DESIGNATIONS
SR429	97	CC, WA	RETIRED - FAS429, FAS823, US395, SR3, FAP003
SR430	98	WA	FAS430, FAS772, FAS822, FAP003, SR3, SR70, SR9, US395, FAU 661
SR431	99	WA	FAS431, FAS719, SR27, FAU 900, MOUNT ROSE HWY
SR439	11048	LY,ST,WA	NONE
SR443	100	WA	FAS443, FAS726, FAU 666, SAR 879
SR445	101	WA	FAS445, FAS446, FAS703, FAS704, FAU669, SR32, SR33
SR446	102	WA	FAS446, FAS703, FAS445, SR33
SR447	103	WA	FAS447, FAS710, SR34, SR81, ARTHUR S. JACKSON HWY, SOLAR HWY
SR487	104	WP	FAS487, FAS732, SR73
SR488	105	WP	FAS488, FAS738, SR74
SR490	106	WP	FAS736
SR511	107	CC	RETIRED - FAU511, FAS684
SR512	108	CC	RETIRED - FAU512, FAS683, FAS684, SAR701
SR513	109	CC	RETIRED - FAU513, FAU528, FAS683, FAS682, FAS681, FAS102, SR65, SAR704, SAR706
SR516	110	CC	RETIRED - FAU516, FAU509, FAS688, FAS101, FAS689, SR702
SR518	111	CC	FAS686, FAU518, SR36, SAR700
SR520	112	CC	RETIRED - FAU520, FAS687
SR525	113	CC	RETIRED - FAU514, FAU525, FAU526, FAS685, FAS100, SAR703
SR529	114	CC	US395, US50, SR3, SR2A

HIGHWAY SYSTEM / NUMBER CROSS REFERENCE

ROUTE	RMID	COUNTY	PREVIOUS DESIGNATIONS
SR530	115	CC	RETIRED - US50, FAP002, SR2A
SR531	116	CC	RETIRED - FAU514, FAS100, FAS685, SR525
SR535	117	EL	FAU535, FAP001, SR1, US40, FAS222
SR562	118	CL	FAU562, FAU534(SPUR), FAS828, FAS152
SR564	119	CL	SR41, FAS539, FAS546, FAS146, FAU564
SR573	120	CL	FAU573, SAR744, FAU440
SR574	121	CL	FAU574
SR578	122	CL	FAU578
SR579	123	CL	FAU579, FAS824, SR5A
SR582	124	CL	SR5, FAS842, FAS145, FAU446, FAU582, FAU563, US95, US93, US466
SR589	125	CL	FAS549, FAS148, FAU444, FAU589
SR591	126	CL	RETIRED - FAU591
SR592	127	CL	FAU592, FAU441, FAS810, FAS149
SR593	128	CL	FAU593, FAS806, FAS150, FAU445
SR594	129	CL	FAU594
SR595	130	CL	FAU595, FAS153, FAS829, FAS549
SR596	131	CL	FAU596, SAR 743, FRCL424
SR599	132	CL	FAU599, FAU447, FAS824, SR5, SR5C, US95, FAP006
SR601	133	CL	RETIRED - FAU601, FAP005, SR5, SR6, SR6A
SR602	134	CL	FAU602, SR5B, SAR740
SR604	135	CL	SR6, SR6B, FAP005, FAS532, FAS142, FAS143, FAU604, SAR738, US91, US93, US466

HIGHWAY SYSTEM / NUMBER CROSS REFERENCE

ROUTE	RMID	COUNTY	PREVIOUS DESIGNATIONS
SR605	N/A	CL	RETIRED - FAU605, FAS534
SR607	136	CL	RETIRED - FAU607
SR610	137	CL	FAU610, FAU443, FAS814, FAS 815
SR612	138	CL	FAU612
SR646	139	WA	RETIRED - FAS711, FAS720, FAU646, FAU474, SR32A
SR647	140	WA	FAU647, FAP001, SR1, US40, FAS426
SR648	141	WA	FAU648, FAU476, FAS441, SR33b, FAS705, US40A
SR650	142	WA	RETIRED - FAS820, FAS821, FAS707, FAS712, FAS722, FAS436, FAU650, FAU651
SR651	143	WA	RETIRED - FAU650, FAU651, FAS820, FAS821
SR653	144	WA	FAU653, FAU473, FAS714, FAP003(Spur)
SR655	145	WA, ST	WILD HORSE ANNIE RD, DOG FOOD WAY
SR657	146	WA	RETIRED - FAU657
SR659	11119	WA	FAU650, FAU651, FAS536, FAS437, FAS707, FAS712, FAS820, FAS821, SR650, SR651, MCCARRAN LOOP
SR660	147	WA	RETIRED, SR33A, FAU660
SR663	148	WA	RETIRED 3-16-2010, SR33, SR67, FAS703, FAS727, FAU477, FAU663
SR667	149	WA	FAS716, FAS442, FAU470, FAU667
SR668	150	WA	FAU668, FAP001 (SPUR), SR1 (SPUR), FAS439, US40 (SPUR)
SR671	151	WA	FAU671, FAS708, FAS433
SR673	152	WA	SR9, SR70, FAP003, FAU673, US40A, US395
SR686	153	WA	RETIRED - FAU686
SR705	154	DO	US50, PART OF THE OLD LINCOLN HIGHWAY, SR3
SR706	n/a	CC	RETIRED - FAU528
SR715	155	CH	SAR715, FAS522

HIGHWAY SYSTEM / NUMBER CROSS REFERENCE			
ROUTE	RMID	COUNTY	PREVIOUS DESIGNATIONS
SR718	156	CH	SAR718, FAS510
SR720	157	CH	SAR720
SR722	158	CH, LA	FAP002, SAR722, FAS680, SR2, US50
SR723	159	CH	SAR723, FAS517
SR726	160	CH	SR1A, FAS508, SAR726
SR739	161	CL	RETIRED, FAU739, FAS537, REDESIGNATED AS FRCL61
SR756	162	DO	SAR756, FAS552, SR56
SR757	163	DO	SAR757, FAS559, SR19
SR759	164	DO	SAR759, FAS558
SR760	165	DO	SAR760, FAS565, FH19A
SR766	166	EL	SAR766, FAS584, FAP001, SR1, US40
SR767	167	EL	SAR767, FAS579
SR773	168	ES	SAR773, FAS592, SR3A
SR774	169	ES	SAR774, SR71
SR780	170	EU	RETIRED - SAR780, FAS603, FAS604, FAS606
SR781	171	EU	SR20, FAS602, SAR781
SR786	n/a	HU	RETIRED - BECAME PART OF SR294 IN 1997, SAR786
SR787	172	HU	SR294, FAS841, FAS615, SAR787
SR789	173	HU	SAR789, FAS613, SR18, SR1, FAP001, US40

HIGHWAY SYSTEM / NUMBER CROSS REFERENCE			
ROUTE	RMID	COUNTY	PREVIOUS DESIGNATIONS
SR790	N/A	HU	RETIRED
SR794	174	HU	SAR794, FAP001, SR1, US40
SR795	175	HU	HUMBOLDT COUNTY ROAD 612
SR796	176	HU	FAS838
SR805	n/a	LA	RETIRED/REDESIGNATED - SAR805, absorbed by SR306
SR806	177	LA	SAR806, FAS621, SR18A
SR816	178	LN	SAR816
SR822	179	LY	SAR822, FAS650
SR823	180	LY	SAR823, FAS644
SR824	181	LY	SAR824, FAS645
SR825	182	LY	SAR825, FAS646
SR827	183	LY	SAR827, FAS643, SAR826, FAS811
SR828	184	LY	SAR82, FAS653, SR2, US95
SR829	185	LY	SAR829, FAS649, SR22
SR839	186	MI/CH	SAR839, FAS525, SR31
SR844	187	NY	SAR844, FAS680, SR91
SR854	188	PE	SAR854, FAS694, SR48
SR856	189	PE	SAR856, FAS699
SR858	190	PE	SAR858, SR50, REDESIGNATED AS FRPE26
SR859	191	PE	RETIRED - SAR859, FAS698
SR860	192	PE	SAR860
SR877	193	WA	SAR877, FAS709
SR878	194	WA	SAR878, FAS723

HIGHWAY SYSTEM / NUMBER CROSS REFERENCE

ROUTE	RMID	COUNTY	PREVIOUS DESIGNATIONS
SR880	196	WA	FAS704, SAR880, SR32, SR33
SR892	197	WP	SAR892, FAS578
SR893	198	WP	SAR893, FAS739
SR894	199	WP	SAR894, FAS733
SR895	200	WP	SAR895, FAS673, SR38