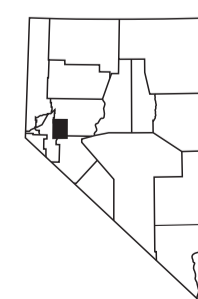
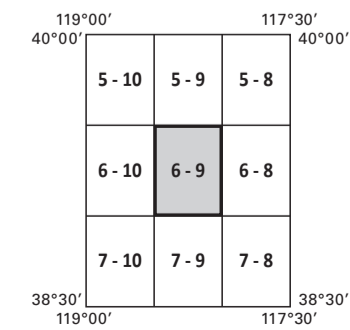
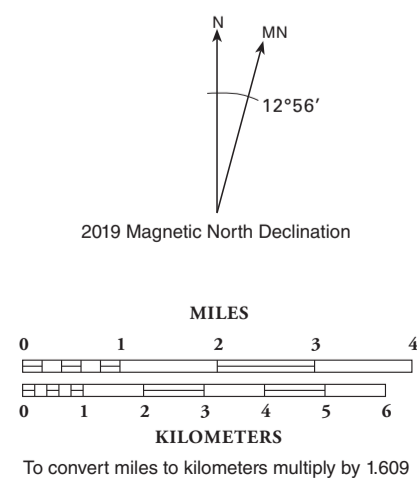


Transverse Mercator Projection 1983  
 Mount Diablo Base and Meridian (NV)  
 50,000 Foot Grid (-) Based on Nevada  
 Coordinate System West and Central and East Zone  
 North American Datum 1983  
 20,000 Meter Universal Transverse  
 Mercator Grid (-) Zone 11 North  
 North American Datum 1983  
 Horizontal and vertical control data on  
 file at Carson City, Nevada  
 Mileage shown between arrowheads  
 Copyright © 2021  
 Nevada Department of Transportation  
 www.nevadadot.com

- Freeway, Federal
- Highway, Federal
- Highway, State
- Frontage Road
- Other Paved Road
- Improved Surface
- Unimproved
- Interchange Number
- Interstate Milepost Marker
- Interstate Milepost Marker (by County)
- US or State Route Milepost Marker (by County)
- NDOT Bridge Number
- Nevada Historical Marker
- RWIS Site



**GENERAL HIGHWAY MAP  
 2021**

**CHURCHILL, MINERAL AND NYE COUNTIES**

Prepared by and for sale at:  
**NEVADA DEPARTMENT OF TRANSPORTATION**  
 Location Division, Cartography Section  
 1263 South Stewart Street  
 Carson City, Nevada 89712

In cooperation with the  
**U.S. Department of Transportation**  
**Federal Highway Administration**