



NEVADA DEPARTMENT OF TRANSPORTATION

Connecting Nevada

Public Information Meeting

January 2013

Planning Nevada's Transportation Future



PROJECT PURPOSE AND GOALS

- Engage stakeholders
- Establish policies and guidance
- Recognize and encourage multimodal opportunities
- Develop a long-range transportation plan to guide decisions and investments in the future
- Link NEPA and planning



I-15 Las Vegas



Reno Stakeholder Meeting

Primary Needs



Safety



Economic Development



Partnership Development



Improved Access

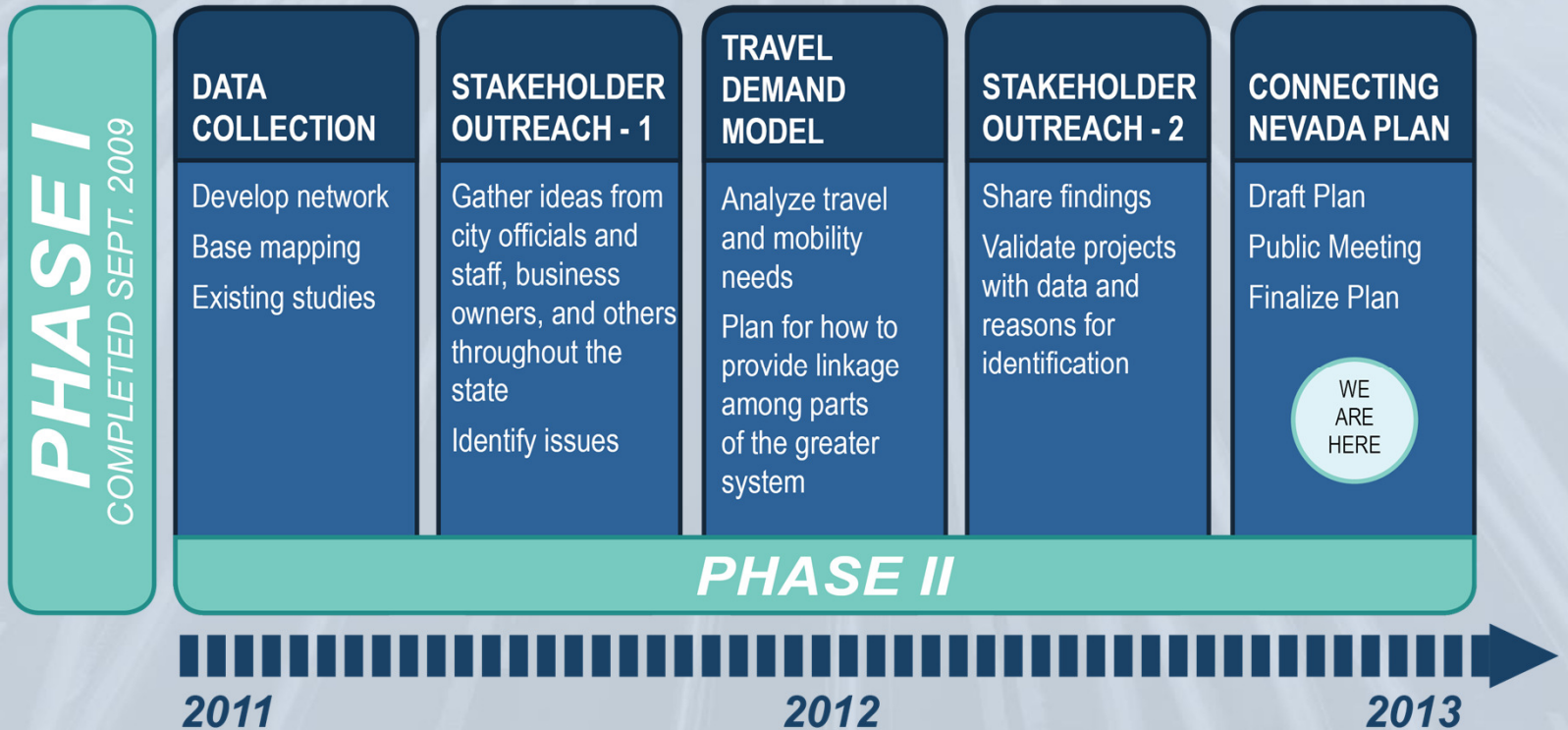


Environmental Issues



US-50 Eureka

Project Process




How to stay involved

1. Participate in planning
2. Get updates from your city
3. Check online at www.connectingnevada.org
4. Sign up for emails

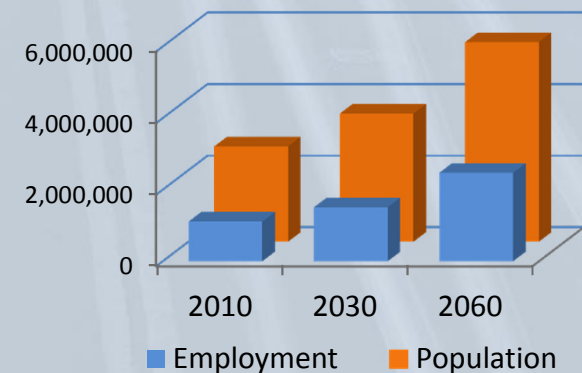

Input provided by

- Stakeholders
- Technical Advisory Committee
- Steering Committee
- Nevada Residents



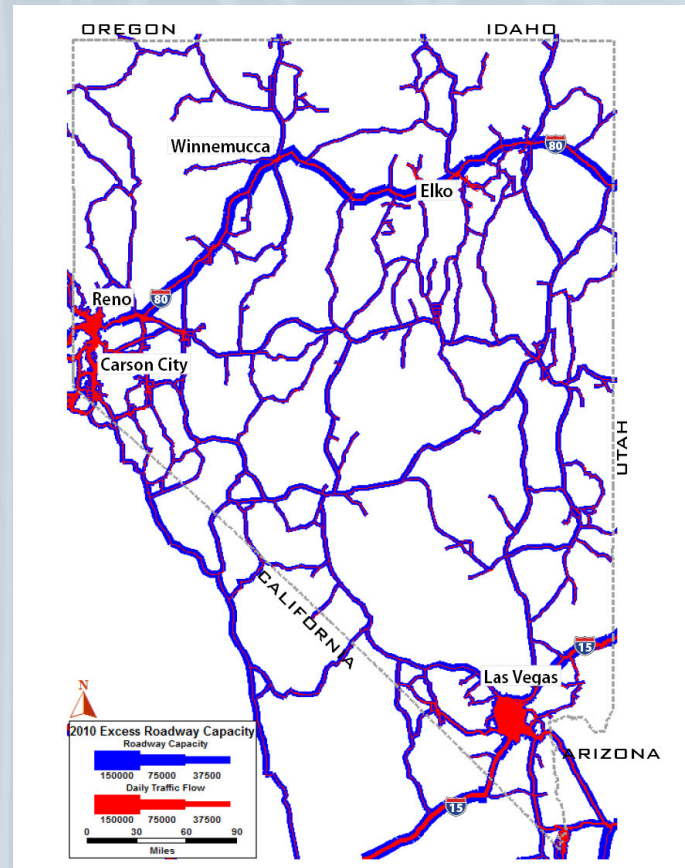
Tools for Connecting Nevada

- **Policy guidance** – improve efficiency and strengthen partnering
- **Socioeconomic forecasts** – what Nevada will look like in the future
- **Transit propensity analysis** – where transit needs are greatest



Tools for Connecting Nevada

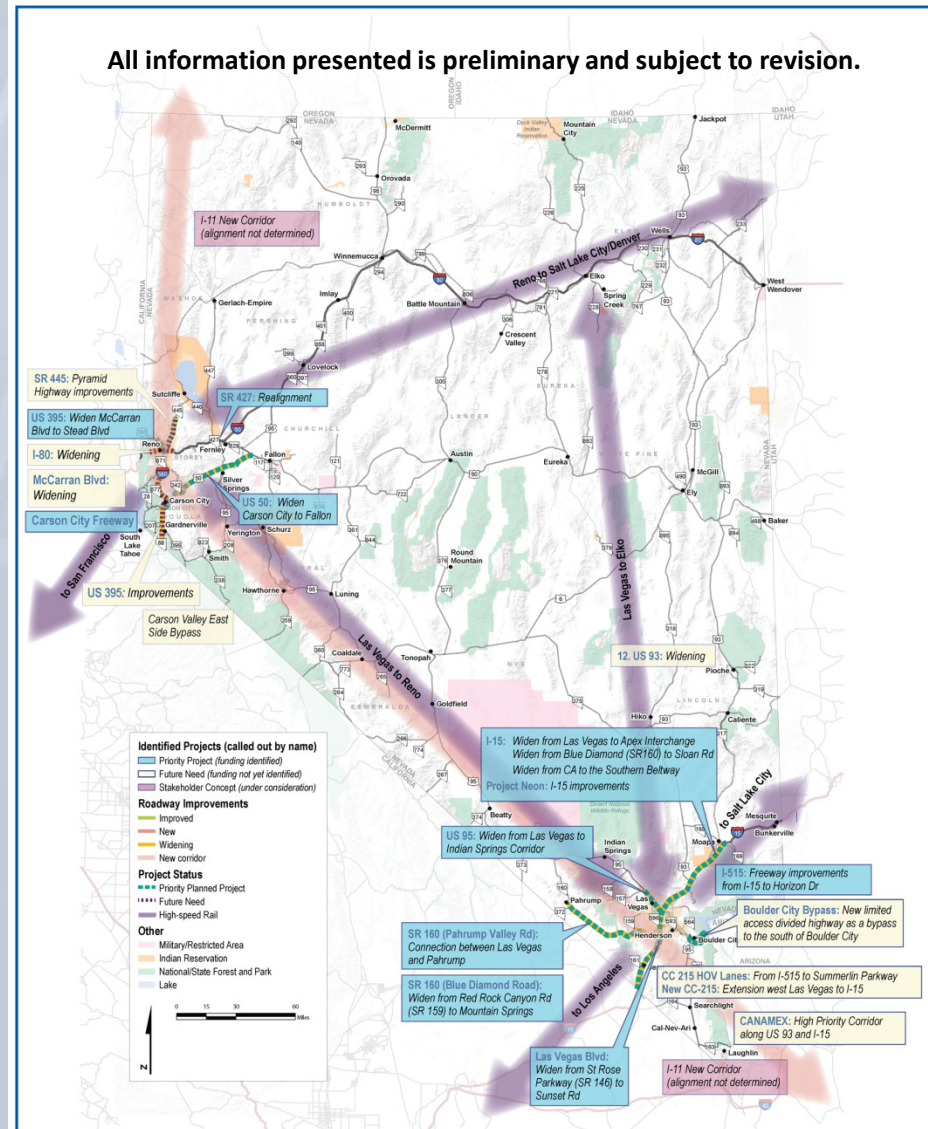
- **Travel demand model** – forecasts future traffic
- **GIS suitability analysis**– considers different factors at once
- **Web mapping** – provides access to data



2010 roadway capacity

Projects Identified

- 50 roadway projects
- 21 rail/freight/multi-modal projects



How to comment



Submit a comment form tonight



Phone: (775) 888-7351



E-mail: connectingnevada@dot.state.nv.us



Mail: Tim Mueller, Project Manager

Planning Division, NDOT

1263 S. Stewart St.,

Carson City, NV 89712

***Comments should be submitted by 5 p.m.
February 8, 2013.***