

Transverse Mercator Projection
 Mount Diablo Base and Meridian (NV)
 Willamette Base and Meridian (OR)

50,000 Foot Grid (-) Based on Nevada
 Coordinate System West Zone
 North American Datum 1983

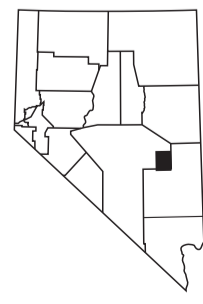
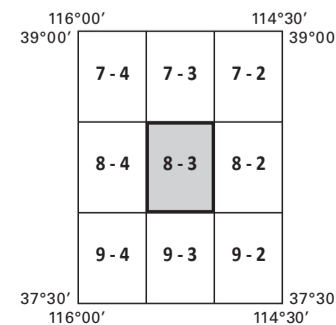
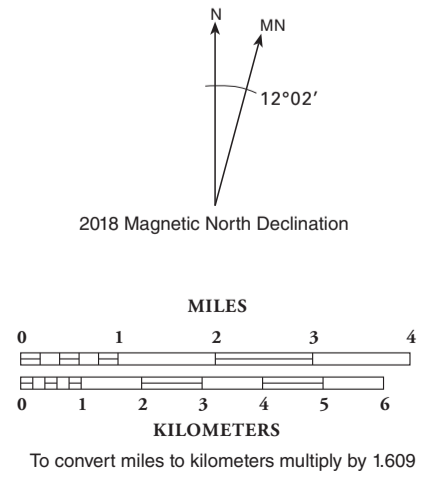
20,000 Meter Universal Transverse
 Mercator Grid (-) Zone 11 North
 North American Datum 1983

Horizontal and vertical control data on
 file at Carson City, Nevada

Mileage shown between arrowheads

Copyright © 2018
 Nevada Department of Transportation
 www.nevadadot.com

- Freeway, Federal
- Highway, Federal
- Highway, State
- Frontage Road
- Other Paved Road
- Improved Surface
- Unimproved
- Interchange Number
- Interstate Milepost Marker
- Interstate Milepost Marker (by County)
- US or State Route Milepost Marker (by County)
- NDOT Bridge Number
- Nevada Historical Marker
- RWIS Site



**GENERAL HIGHWAY MAP
 2018**

LINCOLN AND NYE COUNTIES

Prepared by and for sale at:
NEVADA DEPARTMENT OF TRANSPORTATION
 Location Division, Cartography Section
 1263 South Stewart Street
 Carson City, Nevada 89712

In cooperation with the
U.S. Department of Transportation
 Federal Highway Administration

QUADRANGLE 8 - 3