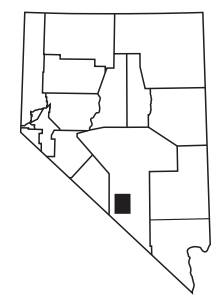
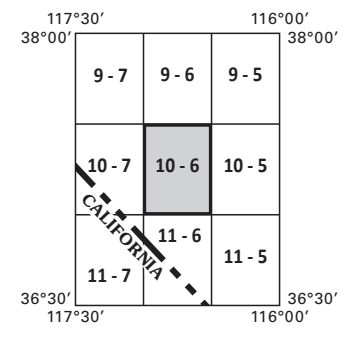
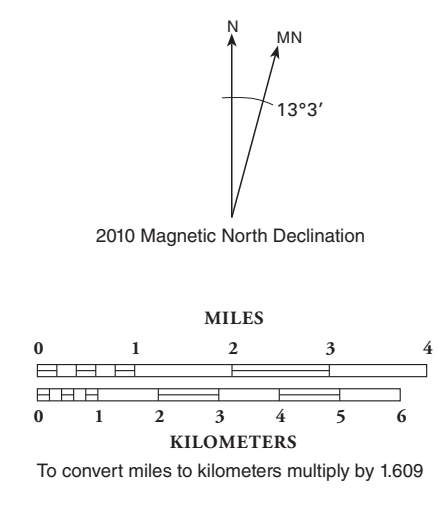


Transverse Mercator Projection 1983
Mount Diablo Base and Meridian (NV)
50,000 Foot Grid (-) Based on Nevada
Coordinate System Central Zone
North American Datum 1983
20,000 Meter Universal Transverse
Mercator Grid (-) Zone 11 North
North American Datum 1983
Horizontal and vertical control data on
file at Carson City, Nevada
Mileage shown between arrowheads
Copyright © 2010
Nevada Department of Transportation
www.nevadadot.com

- Freeway, Federal
- Highway, Federal
- Highway, State
- Frontage Road
- Other Paved Road
- Improved Surface
- Unimproved
- I-23W Interchange Number
- MP 123 Interstate Milepost Marker
- MP 12 Interstate Milepost Marker (by County)
- MP 12 US or State Route Milepost Marker (by County)
- 123W NDOT Bridge Number
- HM 123 Nevada Historical Marker
- R RWIS Site



**GENERAL HIGHWAY MAP
2010**
NYE COUNTY
Prepared by and for sale at:
NEVADA DEPARTMENT OF TRANSPORTATION
Location Division, Cartography Section
1263 South Stewart Street
Carson City, Nevada 89712
In cooperation with the
U.S. Department of Transportation
Federal Highway Administration
QUADRANGLE 10 - 6