

**KINGSBURY AND ZEPHYR COVE AREA
2007**

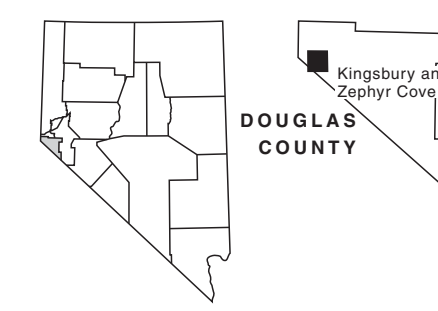
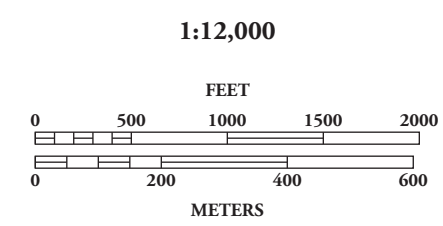
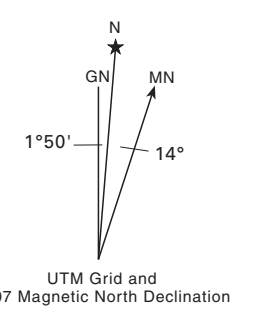
Population
 Kingsbury 2,624
 Stateline 1,215
 Zephyr Cove 1,649
 Mean Elevation 6,260

Transverse Mercator Projection 1983
 Mount Diablo Base and Meridian
 1,000 Meter Universal Transverse
 Mercator Grid Zone 11
 North American Datum 1983

Horizontal and vertical control data on
 file at Carson City, Nevada

Copyright © 2007
 Nevada Department of Transportation
 Cartography courtesy of USDA NAIP
 Photography date: 2006

- Freeway, Federal
- Highway, Federal
- Highway, State
- Other Paved Road
- Improved Surface
- Unimproved
- 50 Interstate Number
- 100 Interstate Milepost Marker
- 100 Interstate Milepost Marker (by County)
- 100 US or State Route Milepost Marker (by County)
- 100 NDOT Bridge Number
- 100 Nevada Historical Marker



Prepared by and for sale at:
NEVADA DEPARTMENT OF TRANSPORTATION
 Location Division, Cartography Section
 1263 South Stewart Street, Room 206
 Carson City, Nevada 89712

In cooperation with the
U.S. Department of Transportation
 Federal Highway Administration