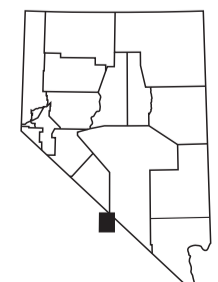
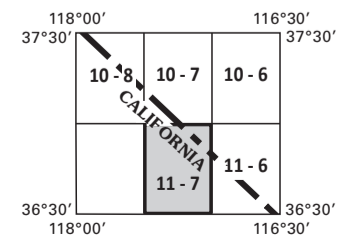
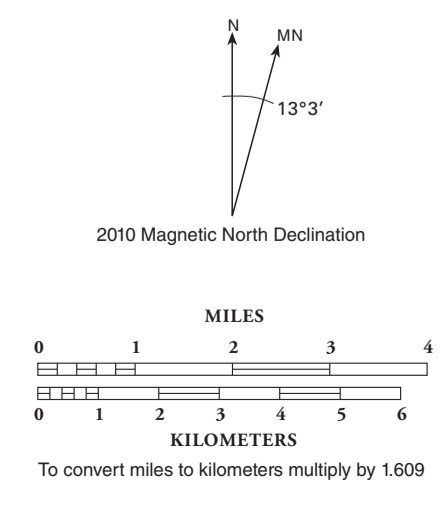


Roads mapped outside the Nevada boundary are not field checked. Motorists are cautioned to inquire locally about road conditions.

Transverse Mercator Projection 1983
Mount Diablo Base and Meridian (CA, NV)
50,000 Foot Grid (-) Based on Nevada
Coordinate System West and Central Zones
North American Datum 1983
20,000 Meter Universal Transverse
Mercator Grid (-) Zone 11 North
North American Datum 1983
Horizontal and vertical control data on
file at Carson City, Nevada
Mileage shown between arrowheads
Copyright © 2010
Nevada Department of Transportation
www.nevadadot.com

- Freeway, Federal
- Freeway, Federal
- Highway, State
- Frontage Road
- Other Paved Road
- Improved Surface
- Unimproved
- Interchange Number
- Interstate Milepost Marker
- Interstate Milepost Marker (by County)
- US or State Route Milepost Marker (by County)
- NDOT Bridge Number
- Nevada Historical Marker
- RWIS Site



**GENERAL HIGHWAY MAP
2010**
**NYE AND
ESMERALDA COUNTIES**
Prepared by and for sale at:
NEVADA DEPARTMENT OF TRANSPORTATION
Location Division, Cartography Section
1263 South Stewart Street
Carson City, Nevada 89712
In cooperation with the
U.S. Department of Transportation
Federal Highway Administration

QUADRANGLE 11 - 7