

Roads mapped outside the Nevada boundary are not field checked. Motorists are cautioned to inquire locally about road conditions.

Transverse Mercator Projection 1983
 Mount Diablo Base and Meridian (NV)
 San Bernardino Base and Meridian (CA)

50,000 Foot Grid (-) Based on Nevada
 Coordinate System East Zone
 North American Datum 1983

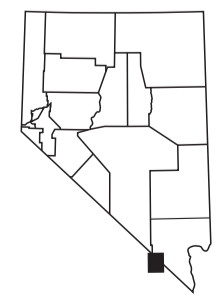
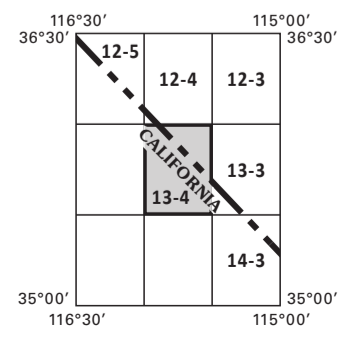
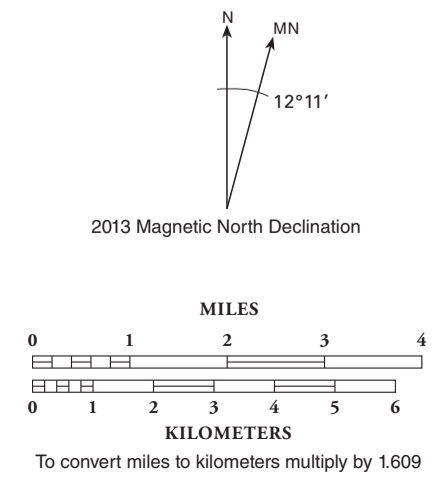
20,000 Meter Universal Transverse
 Mercator Grid (-) Zone 11 North
 North American Datum 1983

Horizontal and vertical control data on
 file at Carson City, Nevada

Mileage shown between arrowheads

Copyright © 2013
 Nevada Department of Transportation
 www.nevadadot.com

- Freeway, Federal
- Highway, Federal
- Highway, State
- Frontage Road
- Other Paved Road
- Improved Surface
- Unimproved
- Interchange Number
- Interstate Milepost Marker
- Interstate Milepost Marker (by County)
- US or State Route Milepost Marker (by County)
- NDOT Bridge Number
- Nevada Historical Marker
- RWIS Site



**GENERAL HIGHWAY MAP
 2013**

CLARK COUNTY

Prepared by and for sale at:
NEVADA DEPARTMENT OF TRANSPORTATION
 Location Division, Cartography Section
 1263 South Stewart Street
 Carson City, Nevada 89712

In cooperation with the
U.S. Department of Transportation
 Federal Highway Administration

QUADRANGLE 13 - 4