

# 2016 Tahoe Basin Construction Season

## 89 California State Route 89

**1** **Where:** ED 89 PM 8.6-13.8, 89/50 "Y" to Cascade Road  
**What:** Drainage improvements, sidewalks, road widening, paving  
**When:** **May - October** Up to 20 Minute Delay

**2** **Where:** ED 89 PM 13.8-18.0, Emerald Bay  
**What:** Drainage improvements, paving  
**When:** **May - October** Up to 20 minute delay  
*Note: The highway from postmile 14.7 (just north of Cascade Road) to postmile 16.2 (Inspiration Point) may be closed for up to two weeks (Monday through Friday) during the off-peak season to accommodate paving operations. There will be a window of 4-8 p.m. when it would be open each day during the closure.*

**3** **Where:** ED 89 PM 24.9-27.2 Meeks Creek to Wilson Avenue inTahoma  
**What:** Drainage improvements, paving  
**When:** **March - May** Up to 10 minute delay

**4\*** **Where:** PLA 89 PM 2.2-3.1, Fawn Street to Cherry Street in Homewood  
**What:** Multi-use path, connecting to existing path  
**When:** **May - August** Up to 5 minute delay

**5** **Where:** PLA 89 PM 4.0 PLA 89 8.1, Tahoe Pines to Granlibakken Road  
**What:** Drainage improvements, road widening, paving  
**When:** **April - October** Up to 20 minute delay

**6\*** **Where:** PLA 89 PM 8.0 - 9.4 and PLA 28 .1 mile east of junction with Highway 89 to junction with Highway 89 in Tahoe City  
**What:** New highway alignment, two roundabouts, new Truckee river bridge, drainage improvements, and frontage road improvement at Caltrans maintenance  
**When:** **June - October** Up to 20 minute delay

**7\*** **Where:** PLA 89 PM 9.0-12.5, .5 mile north of the junction of Highway 28 in Tahoe City to .1 mile North of Alpine Meadows Road  
**What:** Paving  
**When:** **May - August** Up to 20 Minute Delay

**8\*** **Where:** PLA-NEV 89 PM 21.4-21.7, 0.0-0.4, Truckee "Mousehole"  
**What:** Multi-use path and railroad undercrossing  
**When:** **May - July** Up to 10 minute intermittent delays

## 28 California State Route 28

**9\*** **Where:** PLA 28 PM 9.3-10.2, Junction of Highway 267 to Secline Avenue (Phase 2) and from Secline Avenue to Chipmunk Street (completion of Phase 1) in Kings Beach  
**What:** Streetscape and drainage improvements  
**When:** **April - June and September - October** Up to 20 minute delay

## 431 Nevada State Route 431

**10** **Where:** Mt. Rose Highway, Washoe MP 0.268 to 0.651  
**What:** Truck escape ramp  
**When:** **May - September** Up to 20 minute delay

## 28 Nevada State Route 28

**11** **Where:** SR 28 from US 50 to Incline Village, Douglas 0.00 TO 1.23, Carson 0.00 to 3.95 and Washoe MP 0.00 to 6.00  
**What:** Safety enhancements, water quality improvements, and initial work on shared use path  
**When:** **August - October** Up to 20 minute delay

## 50 U.S. Highway 50

**12** **Where:** US 50 from Cave Rock to SR 28 Spooner Junction, Douglas 6.79 to 12.35  
**What:** Water quality and erosion control improvements and westbound tunnel extension  
**When:** **May - October** Up to 20 minute delay

**13** **Where:** ED 50 PM 75.4-77.3, 89/50 "Y" to the Trout Creek bridge, South Lake Tahoe  
**What:** Utility relocation work  
**When:** **May - October** Up to 10 minute delay

\*Projects not administered by Caltrans

4\* Tahoe City Public Utility District project  
 6\* Tahoe Transportation District project  
 8\* Town of Truckee project  
 9\* Placer County project

### KEY



**Major Construction**

Brian Sandoval  
 Governor of Nevada



Rudy Malfabon, P.E.  
 Director of NDOT

Edmund G. Brown Jr.  
 Governor of California



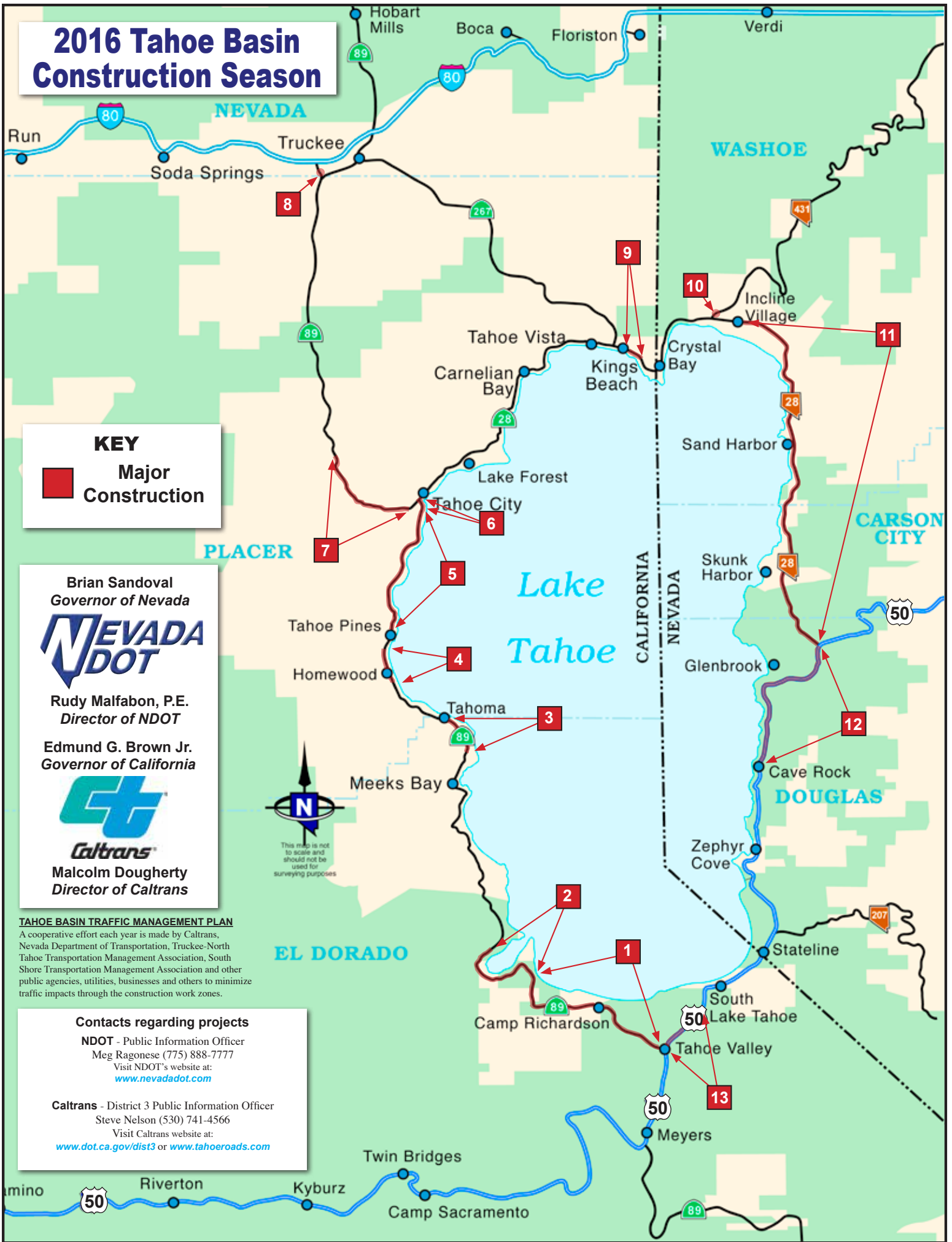
Malcolm Dougherty  
 Director of Caltrans

NDOT - Public Information Officer: Meg Ragonese (775) 888-7777  
 Visit NDOT's website at: [www.nevadadot.com](http://www.nevadadot.com)

Select "Projects", Lake Tahoe Environmental Improvements

Caltrans - District 3 Public Information Officer: Steve Nelson (530) 741-4566  
 Visit Caltrans website at: [www.dot.ca.gov/dist3](http://www.dot.ca.gov/dist3) or [www.tahoeroads.com](http://www.tahoeroads.com)


# 2016 Tahoe Basin Construction Season



**KEY**


Major Construction

Brian Sandoval  
Governor of Nevada



Rudy Malfabon, P.E.  
Director of NDOT

Edmund G. Brown Jr.  
Governor of California



Malcolm Dougherty  
Director of Caltrans

**TAHOE BASIN TRAFFIC MANAGEMENT PLAN**  
A cooperative effort each year is made by Caltrans, Nevada Department of Transportation, Truckee-North Tahoe Transportation Management Association, South Shore Transportation Management Association and other public agencies, utilities, businesses and others to minimize traffic impacts through the construction work zones.

**Contacts regarding projects**

**NDOT** - Public Information Officer  
Meg Ragonese (775) 888-7777  
Visit NDOT's website at:  
[www.nevadadot.com](http://www.nevadadot.com)

**Caltrans** - District 3 Public Information Officer  
Steve Nelson (530) 741-4566  
Visit Caltrans website at:  
[www.dot.ca.gov/dist3](http://www.dot.ca.gov/dist3) or [www.tahoeroads.com](http://www.tahoeroads.com)



This map is not to scale and should not be used for surveying purposes