Road Conditions

Phone (Toll Free) 511

Outside Nevada .... (877) NVROADS
(877) 687-6237
Website .... www.nvroads.com

Radio Frequencies

Carson City .... 1610 AM
Lake Tahoe .... 530 AM
Las Vegas .... 1610 AM
Reno .... 530 AM
Elko .... 1610 AM

Road Emergency

Nevada Highway Patrol *647
or dial operator and ask for Zenith 1-2000

Medical Emergency

Phone 911

NDOT Traveler Information

Phone .... (775) 888-7000
Twitter .... @nevadadot
Website .... www.nevadadot.com

Oversize / Overweight Vehicles

Phone .... (800) 552-2127
Website .... www.nevadadot.com
(select commercial vehicles)

Bicycle Information

Phone .... (775) 888-7433
Website .... www.bicyclenevada.com

Tourist Information

Phone .... (800) NEVADA8
(800) 638-2328
Website .... www.travelnevada.com

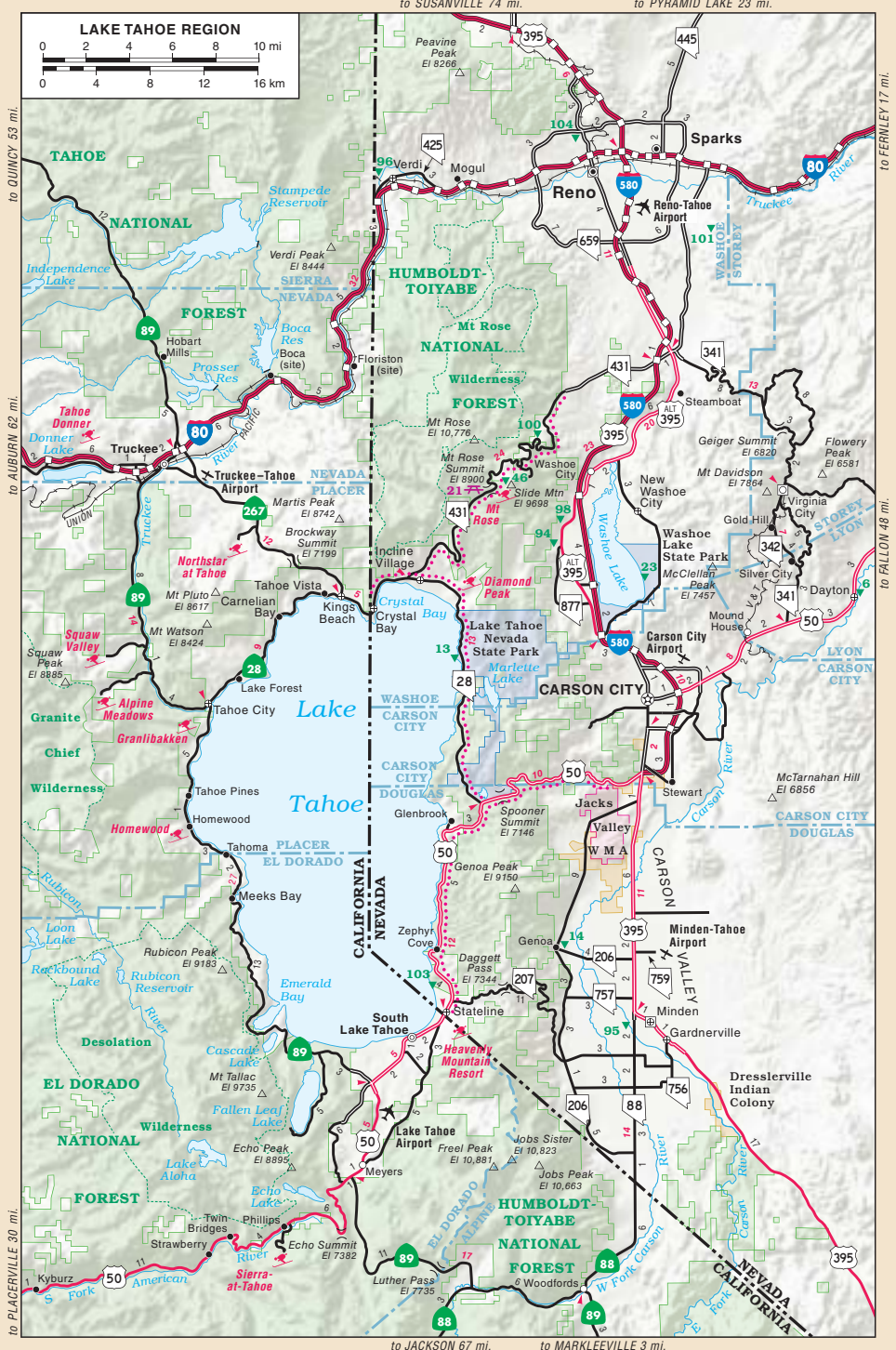

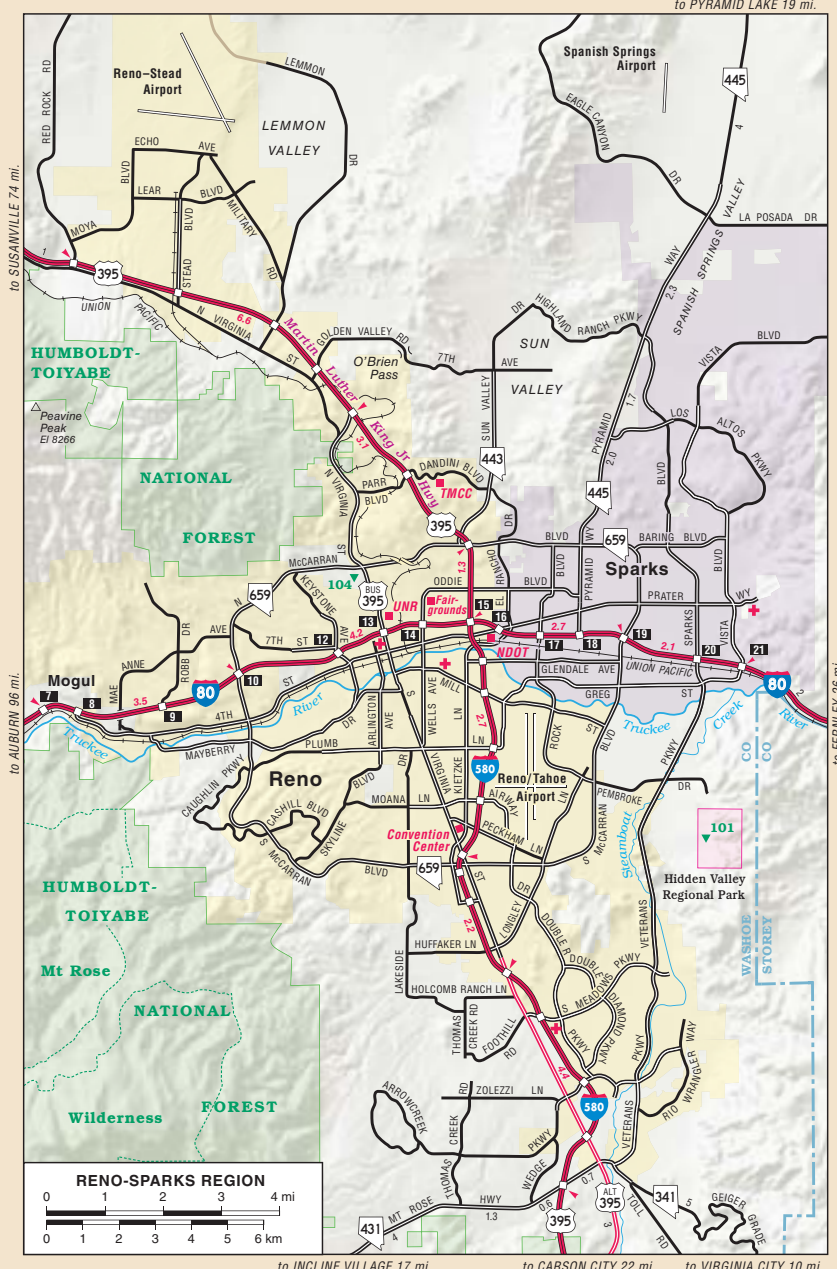

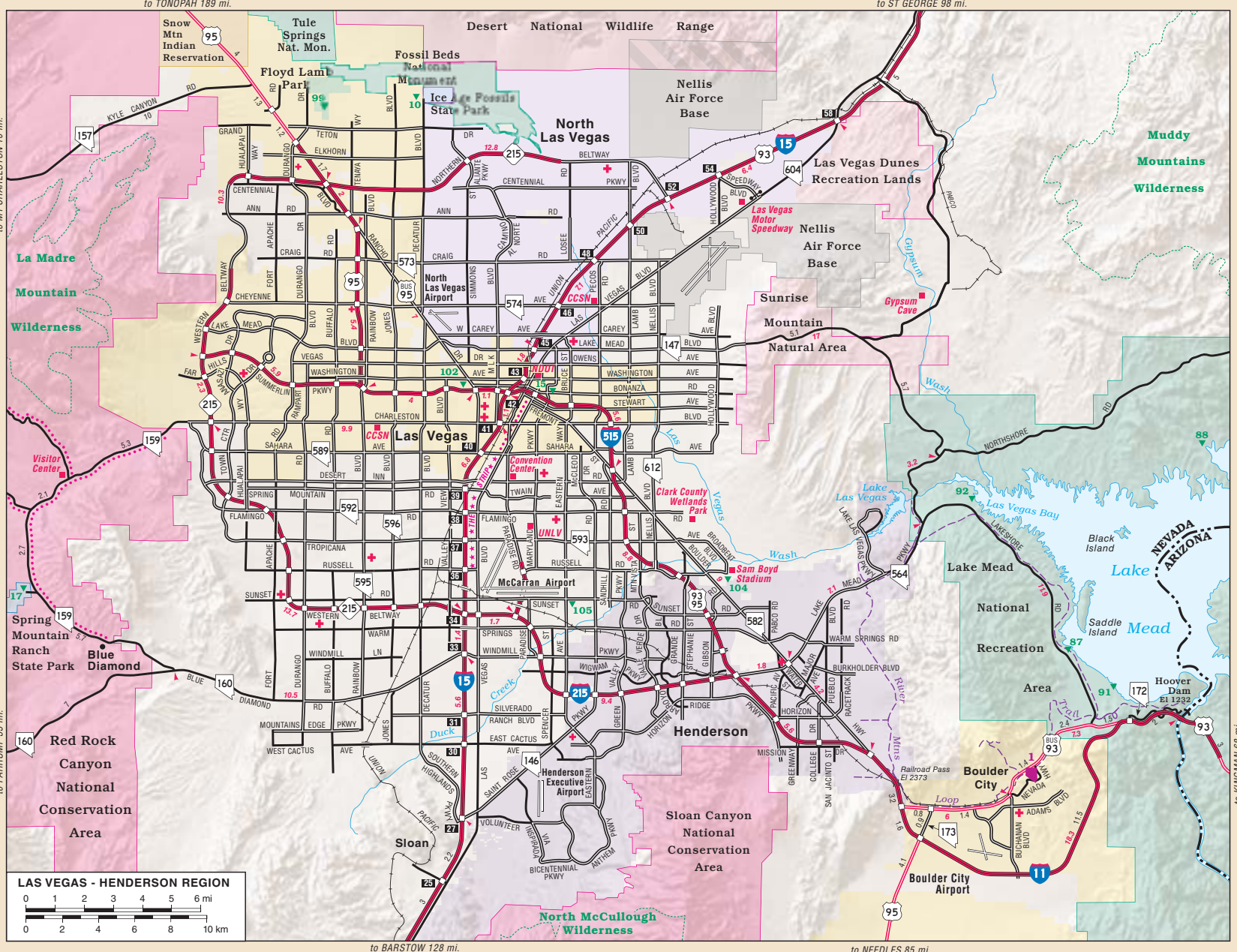

MOTORISTS ARE CAUTIONED TO INQUIRE LOCALLY ABOUT ROAD CONDITIONS BEFORE TRAVELING ON UNPAVED ROADS

NO PHONE ZONE

All handheld cell phone use is illegal while driving in Nevada, excluding emergency calls. **Up to $250.00 fine.**

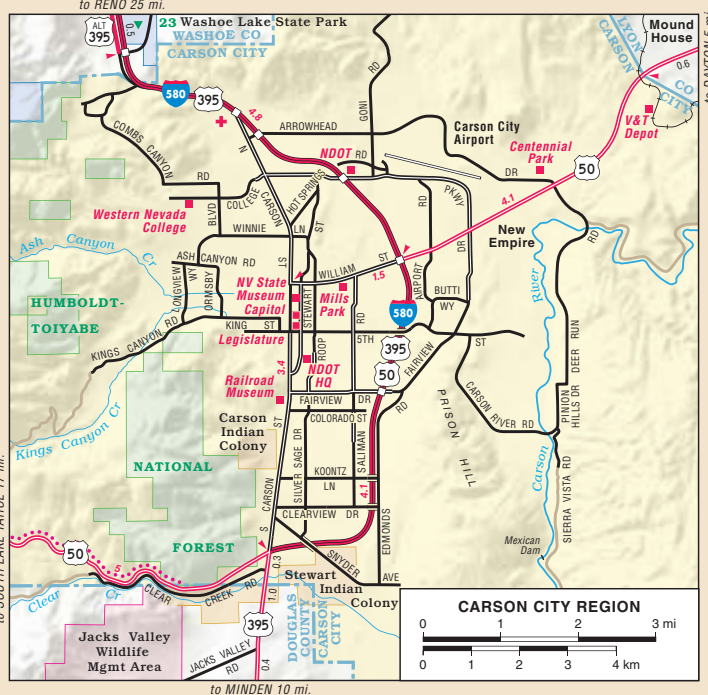

zero Fatalities Drive Safe Nevada

ALWAYS BUCKLE UP
DON'T DRIVE IMPAIRED
NV is a .08 blood alcohol content state!
FOCUS ON THE ROAD
STOP ON RED
BE PEDESTRIAN SAFE
RIDE SAFE

WELCOME STATIONS REST AREAS

#	Name	Map Location	Picnic Tables	Litter Barrels	Running Water	Telephones	Flush Toilets	Vault Toilets	R.V. Dump Station	Truck Parking Spaces	A.D.A. Access
1	BOULDER CITY (Welcome Station)	G-6	■	■	■	■	■			16	■
2	MESQUITE (Welcome Station)	F-6		■	■	■	■				■
3	WEST WENDOVER (Welcome Station)	B-6		■			■				■
4	AMARGOSA VALLEY	F-4	■	■	■		■			15	■
5	BEAN FLAT	C-4	■	■						15	
6	BEOWAWE	B-4	■	■	■		■		■	20	■
7	BIG SMOKY	D-3	■	■	■			■		4	
8	BLUE JAY	D-4	■	■						3	
9	BUTTON POINT	A-3	■	■	■	■	■		■	13	■
10	COSGRAVE	B-3	■	■	■	■	■		■	50	■
11	CRYSTAL SPRINGS	E-5	■	■						8	
12	EUREKA	C-5	■	■						4	
13	GARDEN VALLEY	B-4	■	■				■		5	■
14	HAWTHORNE	D-2	■	■	■		■				
15	LAUGHLIN BRAKE CHECK	G-6		■				■		6	■
16	LEONARD CREEK	A-2	■	■				■		8	■
17	LOG CABIN	D-1	■	■	■		■		■	2	■
18	LUNING	D-2	■	■			■			6	■
19	MILLERS	D-3	■	■	■		■		■	5	■
20	MOUNTAIN HOUSE	D-1	■							3	
21	MT ROSE	C-1		■				■			■
22	OROVADA	A-3	■	■				■		12	■
23	PAHRANAGAT LAKE	E-5	■	■						3	
24	PEQUOP	A-6	■	■				■		23	
25	PONY SPRINGS	D-6	■	■							
26	SALMON FALLS CREEK	A-6	■	■				■			■
27	SAULSBURY WASH	D-4	■	■				■		8	
28	SCHELLBOURNE	C-6	■	■				■		10	■
29	SOUTHERN NEVADA	G-6	■	■	■		■		■	30	■
30	SUNNYSIDE	D-5	■	■				■		13	■
31	THOUSAND SPRINGS	A-1	■	■				■		2	■
32	TRINITY	C-2	■	■				■		14	■
33	VALLEY OF THE MOON	B-3	■	■				■		10	■
34	VALMY	B-3	■	■	■	■	■		■	28	■
35	WADSWORTH (Westbound only)	C-1	■	■	■	■	■		■	5	■
36	WILSON CANYON	D-1	■	■				■			
37	CALIFORNIA TRAIL CENTER (BLM)	B-5	■	■	■		■				■
38	ELY ELK VIEWING AREA (BLM)	C-6	■	■				■		4	■
39	SACRAMENTO PASS (BLM)	C-6	■	■				■		6	■

INDEX

Adaven (site) D-5
Alamo (578) E-5
Amargosa Valley (1,426) F-4
Atlanta (site) D-6
Arthur B-5
Ash Springs E-5
Austin (170) C-3
Baker C-6
Basalt (site) D-2
Battle Mountain (3,804) B-4
Beatty (975) F-4
Belmont D-4
Beowawe B-4
Berlin (site) D-3
Blue Diamond F-5
Border C-6
Boulder City (15,627) G-6
Bunkerville (1,039) F-6
Cactus Springs F-5
Caliente (1,056) E-6
Cal Nev Ari G-6
Candelaria (site) D-2
Carlin (2,731) B-4
Carp E-6
Carson City (53,969) C-1
Carvers D-3
Caselton E-6
Charleston (site) A-5
Cherry Creek C-6
Coaldale D-3
Cold Springs C-3
Contact A-6
Copper Canyon B-3
Cortez (site) B-4
Cottonwood Cove G-6
Crescent Valley (374) B-4
Crystal Bay C-1
Crystal Springs E-5
Currant D-5
Currie B-6
Dayton C-1
Deeth A-5
Denio A-2
Denio Junction A-2
Dinner Station (site) A-5
Dixie Valley (site) C-2
Duckwater D-5
Dyer E-2
Eastgate C-3
Elgin E-6
Elko (20,865) B-5
Ely (4,165) C-6
Empire (site) B-1
Eureka (691) C-5
Fallon (8,645) C-2
Fernley (19,077) C-1
Flanigan (site) B-1
Frenchman (site) C-2
Gabbs (245) D-3
Gardnerville (5,760) D-1
Genoa (217) C-1
Gerlach B-1
Glenbrook C-1
Glendale F-6
Golconda B-3
Gold Acres (site) B-4
Gold Hill (201) C-1*
Gold Point E-3
Goldfield (272) E-3
Goodsprings G-5
Hadley D-3
Halleck B-5
Hamilton (site) C-5
Hawthorne (3,023) D-2
Hazen C-1
Henderson (280,928) F-6
Hiko E-5
Holbrook Junction D-1
Imlay (257) B-2
Incline Village C-1
Indian Springs (1,220) F-5
Ione D-3
Jack Creek A-4
Jackpot (907) A-6
Jarbidge A-5
Jean G-5
Jiggs B-5
Johnnie (site) F-4
Jungo (site) B-2
Kingston (128) C-3
Lages Station B-6
Lamoille B-5
Las Vegas (610,637) F-5
Laughlin (8,963) G-6
Lee B-5
Leeville (site) B-4
Lida E-3
Lockes D-5
Logandale F-6
Lovelock (1,952) B-2
Lund (208) D-5
Luning (98) D-2
McDermitt A-3
McGill (1,200) C-6
Major's Place C-6
Manhattan (133) D-3
Mason D-1
Mercury F-5
Mesquite (18,262) F-6
Metropolis (site) A-5
Midas A-4
Middlegate C-2
Mill City B-2
Mina (160) D-2
Minden (3,072) D-1
Minerva (site) D-6
Moapa (1,352) F-6
Mogul C-1*
Montello (56) A-6
Mound House C-1
Mountain City (107) A-5
Mountain Springs F-5
Mt. Charleston (635) F-5
Nelson G-6
New Washoe City C-1*
Nixon C-1
North Las Vegas (230,491) F-5
Nyala (site) D-5
Oasis A-6
Oreana B-2
Orovada A-3
Overton F-6
Owyhee A-4
Pahrump (37,626) F-5
Palisade B-4
Panaca (797) E-6
Paradise Valley A-3
Pioche (784) E-6
Potts (site) C-4
Preston D-5
Primm G-5
Pyramid (site) B-1
Quartz Mtn. (site) C-3
Rachel E-5
Ralston E-3
Rawhide (site) C-2
Reno (235,371) C-1
Rhyolite (site) F-4
Rochester (site) B-2
Round Mountain (846) D-3
Ruby Valley B-5
Ruth (429) C-6
Salt Wells (site) C-2
Sandy Valley G-5
Schurz D-2
Scottys Junction E-3
Searchlight (344) G-6
Seven Troughs (site) B-2
Shantytown B-5
Shoshone D-6
Silver City C-1*
Silver Peak (128) E-3
Silver Springs C-1
Sloan G-5
Smith D-1
Sparks (92,396) C-1
Spring Creek B-5
Stagecoach C-1
Stateline D-1
Steamboat C-1*
Stewart C-1
Stillwater C-2
Strawberry C-5
Sulphur (site) B-2
Sunnyside D-5
Sutcliffe C-1
Sweetwater (site) D-1
Tempiute (site) E-5
Tenabo (site) B-4
Tonopah (2,578) D-3
Tungsten (site) B-2
Tuscarora (site) A-4
Unionville B-2
Ursine E-6
Valmy B-3
Verdi C-1
Vernon (site) B-2
Virginia City (832) C-1
Vya (site) A-1
Wabuska C-1
Wadsworth C-1
Walker Lake (329) D-2
Washoe City C-1*
Warm Springs (site) D-4
Weed Heights D-1
Wellington D-1
Wells (1,411) A-6
West Wendover (4,420) B-6
White Rock (site) A-4
Wilkins (site) A-6
Winnemucca (8,042) B-3
Yerington (3,095) D-1
Zephyr Cove C-1

* see Lake Tahoe Region map

Population data from 2014 Nevada State Demographer

62 WILDERNESS AREAS

1. Alta Toquima D-4
2. Arc Dome D-3
3. Arrow Canyon F-6
4. Becky Peak C-6
5. Big Rocks E-6
6. Black Canyon G-6
7. Black Rock Desert A-2
8. Boundary Peak E-2
9. Bridge Canyon G-6
10. Bristlecone C-6
11. Calico Mountains A-1
12. Clover Mountains E-6
13. Currant Mountain D-5
14. Delamar Mountains E-6
15. East Fork High Rock Canyon A-1
16. East Humboldt B-5
17. Eldorado G-6
18. Far South Egans D-6
19. Fortification Range D-6
20. Goshute Canyon B-6
21. Government Peak C-6
22. Grant Range D-5
23. High Rock Canyon A-1
24. High Rock Lake A-1
25. Highland Ridge D-6
26. Ireteba Peaks G-6
27. Jarbidge A-5
28. Jimbilnan F-6
29. Jumbo Springs F-6
30. La Madre Mountain F-5
31. Lime Canyon F-6
32. Little High Rock Canyon A-1
33. Meadow Valley Range E-6
34. Mormon Mountains F-6
35. Mt. Charleston F-5
36. Mt. Grafton D-6
37. Mt. Irish E-5
38. Mt. Moriah C-6
39. Mt. Rose C-1
40. Muddy Mountains F-6
41. Nellis Wash G-6
42. North Black Rock Range A-1
43. North Jackson Mountains A-2
44. North McCullough G-5
45. Pahute Peak A-1
46. Parsnip Peak D-6
47. Pinto Valley F-6
48. Quinn Canyon D-5
49. Rainbow Mountain F-5
50. Ruby Mountains B-5
51. Santa Rosa–Paradise Peak A-3
52. South Egan Range D-6
53. South Jackson Mountains A-2
54. South McCullough G-5
55. South Pahroc Range E-5
56. Spirit Mountain G-6
57. Table Mountain D-4
58. Tunnel Spring E-6
59. Wee Thump Joshua Tree G-5
60. Weepah Spring E-5
61. White Rock Range D-6
62. Worthington Mountains E-5

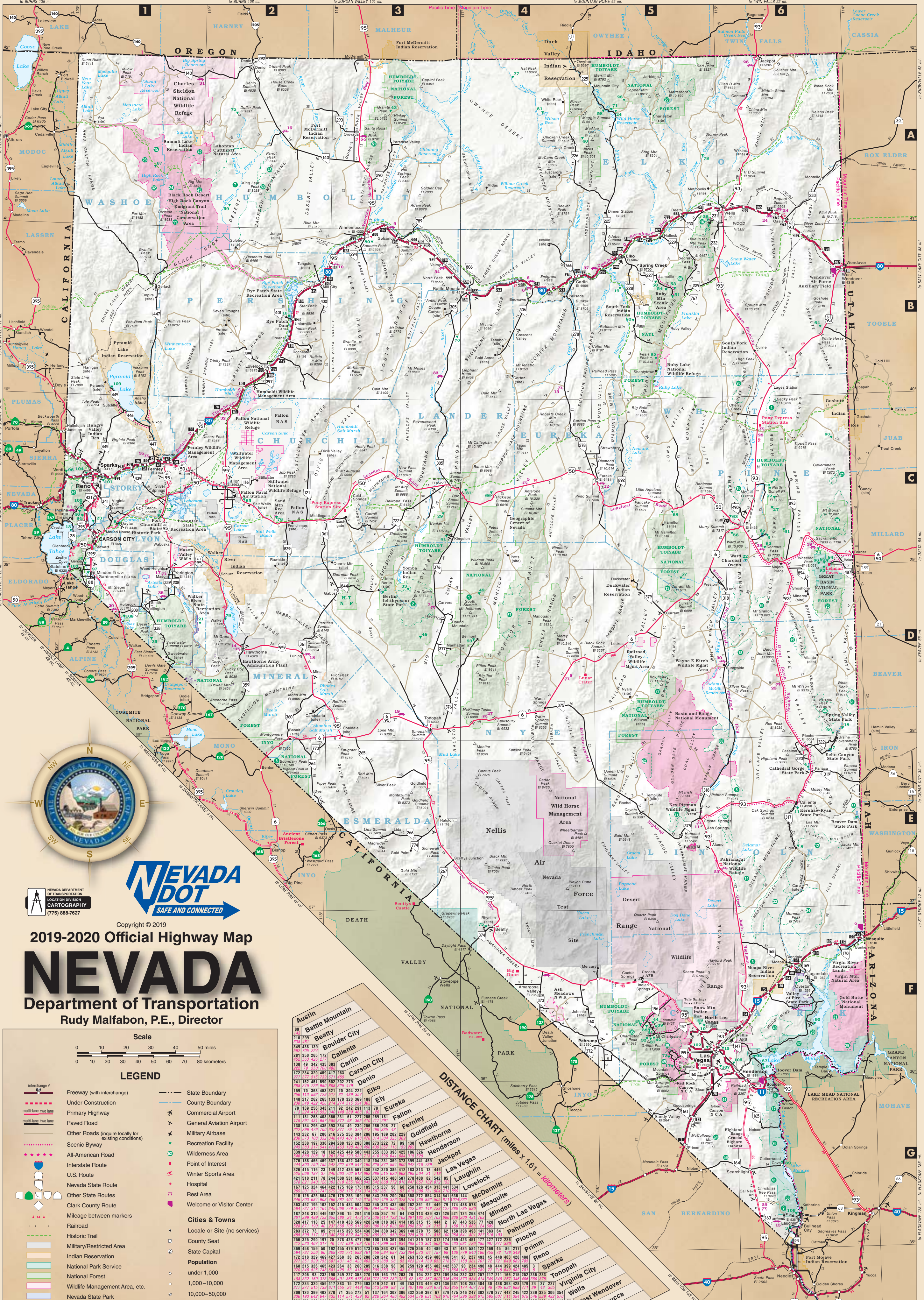

NEVADA DEPARTMENT OF TRANSPORTATION
LOCATION DIVISION
CARTOGRAPHY
(775) 888-7627

NEVADA DOT
SAFE AND CONNECTED

Copyright © 2019

2019-2020 Official Highway Map
NEVADA
Department of Transportation

Rudy Malfabon, P.E., Director

Scale

0 10 20 30 40 50 miles
0 10 20 30 40 50 60 70 80 kilometers

LEGEND

- Freeway (with interchange)
- Under Construction
- Primary Highway (multi-lane, two lane)
- Paved Road (multi-lane, two lane)
- Other Roads (inquire locally for existing conditions)
- Scenic Byway
- All-American Road
- Interstate Route
- U.S. Route
- Nevada State Route
- Other State Routes
- Clark County Route
- Mileage between markers
- Railroad
- Historic Trail
- Military/Restricted Area
- Indian Reservation
- National Park Service
- National Forest
- Wildlife Management Area, etc.
- Nevada State Park
- BLM National Conservation Lands
- Wilderness Area
- State Boundary
- County Boundary
- Commercial Airport
- General Aviation Airport
- Military Airbase
- Recreation Facility
- Wilderness Area
- Point of Interest
- Winter Sports Area
- Hospital
- Rest Area
- Welcome or Visitor Center

Cities & Towns

- Locale or Site (no services)
- County Seat
- State Capital

Population

- under 1,000
- 1,000–10,000
- 10,000–50,000
- over 50,000

DISTANCE CHART (miles x 1.61 = kilometers)

Each cell: miles / kilometers.

	Austin	Battle Mountain	Beatty	Boulder City	Caliente	Carlin	Carson City	Denio	Elko	Ely	Eureka	Fallon	Fernley	Goldfield	Hawthorne	Henderson	Jackpot	Las Vegas	Laughlin	Lovelock	McDermitt	Mesquite	Minden	North Las Vegas	Pahrump	Pioche	Primm	Reno	Sparks	Tonopah	Virginia City	Wells	West Wendover	Winnemucca
Battle Mountain	89 / 143																																	
Beatty	210 / 338	299 / 481																																
Boulder City	349 / 562	438 / 705	139 / 224																															
Caliente	281 / 452	350 / 563	265 / 426	172 / 277																														
Carlin	138 / 222	49 / 79	342 / 550	435 / 700	303 / 488																													
Carson City	172 / 277	234 / 377	320 / 515	459 / 739	417 / 671	283 / 455																												
Denio	241 / 388	152 / 245	451 / 726	590 / 950	502 / 808	202 / 325	279 / 449																											
Elko	159 / 256	70 / 113	368 / 592	453 / 729	321 / 517	20 / 32	304 / 489	222 / 357																										
Ely	148 / 238	217 / 349	262 / 422	265 / 426	133 / 214	170 / 274	320 / 515	369 / 594	188 / 303																									
Eureka	70 / 113	139 / 224	256 / 412	343 / 552	211 / 340	92 / 148	242 / 389	291 / 468	113 / 182	78 / 126																								
Fallon	111 / 179	181 / 291	268 / 431	408 / 657	366 / 589	231 / 372	61 / 98	227 / 365	255 / 410	259 / 417	181 / 291																							
Fernley	138 / 222	184 / 296	296 / 476	435 / 700	393 / 632	234 / 377	49 / 79	230 / 370	256 / 412	286 / 460	208 / 335	27 / 43																						
Goldfield	143 / 230	232 / 373	67 / 108	206 / 332	216 / 348	275 / 443	253 / 407	384 / 618	296 / 476	195 / 314	189 / 304	202 / 325	229 / 369																					
Hawthorne	152 / 245	238 / 383	197 / 317	336 / 541	294 / 473	288 / 463	123 / 198	298 / 480	308 / 496	273 / 439	222 / 357	72 / 116	99 / 159	130 / 209																				
Henderson	339 / 546	428 / 689	129 / 208	10 / 16	162 / 261	425 / 684	449 / 723	580 / 933	443 / 713	255 / 410	333 / 536	398 / 641	425 / 684	196 / 315	326 / 525																			
Jackpot	276 / 444	188 / 303	466 / 750	469 / 755	337 / 542	138 / 222	422 / 679	340 / 547	118 / 190	204 / 328	231 / 372	369 / 594	373 / 600	399 / 642	441 / 710	459 / 739																		
Las Vegas	326 / 525	415 / 668	116 / 187	23 / 37	149 / 240	412 / 663	436 / 702	567 / 912	430 / 692	242 / 389	320 / 515	385 / 620	412 / 663	183 / 295	313 / 504	13 / 21	446 / 718																	
Laughlin	421 / 678	510 / 821	211 / 340	78 / 126	244 / 393	508 / 818	531 / 855	662 / 1065	525 / 845	337 / 542	415 / 668	480 / 772	507 / 816	278 / 447	408 / 657	82 / 132	542 / 872	95 / 153																
Lovelock	167 / 269	125 / 201	324 / 521	464 / 747	422 / 679	175 / 282	109 / 175	170 / 274	195 / 314	315 / 507	237 / 381	56 / 90	60 / 97	258 / 415	128 / 206	454 / 731	313 / 504	441 / 710	534 / 859															
McDermitt	215 / 346	126 / 203	425 / 684	564 / 908	476 / 766	175 / 282	253 / 407	109 / 175	196 / 315	343 / 552	265 / 426	200 / 322	204 / 328	358 / 576	272 / 438	554 / 892	314 / 505	541 / 871	636 / 1024	144 / 232														
Mesquite	363 / 584	452 / 727	195 / 314	102 / 164	152 / 245	415 / 668	484 / 779	604 / 972	433 / 697	245 / 394	323 / 520	432 / 695	460 / 740	262 / 422	361 / 581	92 / 148	449 / 723	79 / 127	174 / 280	488 / 785	578 / 930													
Minden	187 / 301	248 / 399	310 / 499	449 / 723	407 / 655	298 / 480	15 / 24	294 / 473	319 / 513	335 / 539	257 / 414	76 / 122	64 / 103	243 / 391	113 / 182	439 / 707	437 / 703	426 / 686	521 / 838	124 / 200	268 / 431	474 / 763												
North Las Vegas	328 / 528	417 / 671	118 / 190	25 / 40	147 / 237	410 / 660	438 / 705	569 / 916	428 / 689	240 / 386	318 / 512	387 / 623	414 / 666	185 / 298	315 / 507	15 / 24	444 / 715	2 / 3	97 / 156	443 / 713	536 / 863	77 / 124	428 / 689											
Pahrump	283 / 455	372 / 599	73 / 117	85 / 137	211 / 340	415 / 668	393 / 632	524 / 843	436 / 702	304 / 489	330 / 531	342 / 550	369 / 594	140 / 225	270 / 435	75 / 121	508 / 818	62 / 100	158 / 254	398 / 641	498 / 801	141 / 227	383 / 616	64 / 103										
Pioche	256 / 412	325 / 523	290 / 467	197 / 317	25 / 40	278 / 447	428 / 689	477 / 768	296 / 476	108 / 174	186 / 299	367 / 591	394 / 634	241 / 388	319 / 513	187 / 301	312 / 502	174 / 280	269 / 433	423 / 681	451 / 726	177 / 285	427 / 687	172 / 277	236 / 380									
Primm	369 / 594	458 / 737	159 / 256	50 / 80	192 / 309	455 / 732	479 / 771	610 / 982	473 / 761	285 / 459	363 / 584	427 / 687	455 / 732	226 / 364	356 / 573	40 / 64	489 / 787	43 / 69	81 / 130	484 / 779	584 / 940	122 / 196	469 / 755	45 / 72	86 / 138	217 / 349								
Reno	172 / 277	218 / 351	329 / 529	469 / 755	427 / 687	268 / 431	30 / 48	263 / 423	288 / 463	320 / 515	242 / 389	61 / 98	34 / 55	263 / 423	133 / 214	459 / 739	406 / 653	446 / 718	541 / 871	93 / 150	237 / 381	493 / 707	45 / 72	448 / 721	403 / 649	428 / 689	488 / 785							
Sparks	168 / 270	215 / 346	326 / 525	465 / 748	423 / 681	264 / 425	33 / 53	260 / 418	285 / 459	316 / 509	238 / 383	58 / 93	30 / 48	259 / 417	129 / 208	455 / 732	402 / 647	442 / 711	537 / 864	90 / 145	234 / 377	490 / 789	48 / 77	444 / 715	399 / 642	424 / 682	485 / 781	3 / 5						
Tonopah	117 / 188	206 / 332	93 / 150	232 / 373	190 / 306	249 / 401	227 / 365	358 / 576	270 / 435	169 / 272	163 / 262	175 / 282	203 / 327	26 / 42	104 / 167	222 / 357	373 / 600	209 / 336	304 / 489	232 / 373	332 / 534	257 / 414	217 / 349	211 / 340	166 / 267	215 / 346	252 / 406	236 / 380	233 / 375					
Virginia City	172 / 277	234 / 377	320 / 515	459 / 739	417 / 671	283 / 455	15 / 24	279 / 449	303 / 488	319 / 513	242 / 389	61 / 98	49 / 79	253 / 407	123 / 198	449 / 723	421 / 678	436 / 702	531 / 855	108 / 174	253 / 407	484 / 779	30 / 48	438 / 705	393 / 632	428 / 689	479 / 771	24 / 39	27 / 43	227 / 365				
Wells	209 / 336	120 / 193	399 / 642	402 / 647	270 / 435	71 / 114	355 / 571	273 / 439	51 / 82	137 / 220	164 / 264	302 / 486	306 / 492	332 / 534	359 / 578	392 / 631	67 / 108	379 / 610	475 / 764	246 / 396	247 / 398	382 / 615	370 / 595	377 / 607	442 / 711	245 / 394	422 / 679	339 / 546	335 / 539	306 / 492	354 / 570			
West Wendover	266 / 428	178 / 286	380 / 612	384 / 618	252 / 406	129 / 208	413 / 665	331 / 533	109 / 175	119 / 192	196 / 315	360 / 579	363 / 584	314 / 505	417 / 671	374 / 602	125 / 201	361 / 581	456 / 734	304 / 489	305 / 491	363 / 584	428 / 689	359 / 578	423 / 681	227 / 365	404 / 650	397 / 639	393 / 632	288 / 463	412 / 663	58 / 93		
Winnemucca	142 / 229	54 / 87	352 / 566	491 / 790	403 / 649	103 / 166	181 / 291	99 / 159	123 / 198	270 / 435	192 / 309	128 / 206	132 / 212	285 / 459	199 / 320	481 / 774	241 / 388	468 / 753	564 / 908	72 / 116	73 / 117	505 / 813	195 / 314	470 / 756	426 / 686	380 / 612	511 / 822	165 / 266	161 / 259	259 / 417	180 / 290	174 / 280	232 / 373	
Yerington	169 / 272	231 / 372	253 / 407	393 / 632	351 / 565	280 / 451	67 / 108	276 / 444	300 / 483	317 / 510	239 / 385	58 / 93	46 / 74	187 / 301	57 / 92	383 / 616	418 / 673	370 / 595	465 / 748	105 / 169	249 / 401	417 / 671	57 / 92	372 / 599	327 / 526	376 / 605	413 / 665	79 / 127	76 / 122	161 / 259	66 / 106	351 / 565	409 / 658	177 / 285

RECREATION FACILITIES

#	Name	Map Location	Picnicking	Camping	Sewage Dump	Drinking Water	Group Areas	Boat Launching	Fishing	Hunting	Agency
1	BEAVER DAM	E-6	■	■		■	■		■	■	NEVADA STATE PARKS (775) 684-2770
2	BERLIN–ICHTHYOSAUR	D-3	■	■		■	■				
3	BIG BEND OF THE COLORADO	G-6	■	■		■	■	■	■		
4	CATHEDRAL GORGE	E-6	■	■	■	■	■				
5	CAVE LAKE	C-6	■	■	■	■	■	■	■		
6	DAYTON	C-1	■	■		■	■				
7	ECHO CANYON RESERVOIR	E-6	■	■	■	■	■	■	■		
8	ELGIN SCHOOLHOUSE	E-6	■								
9	FORT CHURCHILL	C-1	■	■	■	■	■		■	■	
10	ICE AGE FOSSILS	F-5	■								
11	KERSHAW–RYAN	E-6	■	■		■	■				
12	LAHONTAN RESERVOIR	C-1	■	■	■	■	■	■	■	■	
13	LAKE TAHOE–NEVADA	C-1	■	■	■	■	■	■	■	■	
14	MORMON STATION	C-1	■			■	■				
15	OLD LAS VEGAS MORMON FORT	F-5				■	■				
16	RYE PATCH RESERVOIR	B-2	■	■	■	■	■	■	■	■	
17	SPRING MOUNTAIN RANCH	F-5	■			■	■				
18	SPRING VALLEY	D-6	■	■	■	■	■	■	■	■	
19	SOUTH FORK RESERVOIR	B-5	■	■	■	■	■	■	■	■	
20	VALLEY OF FIRE	F-6	■	■	■	■	■				
21	WALKER RIVER	D-2	■	■		■			■	■	
22	WARD CHARCOAL OVENS	C-6	■	■		■	■			■	
23	WASHOE LAKE	C-1	■	■	■	■	■	■	■	■	
24	WILD HORSE	A-5	■	■	■	■	■	■	■	■	
25	ANGEL CREEK	A-5	■	■		■	■				HUMBOLDT-TOIYABE NATIONAL FOREST (775) 331-6444
26	ANGEL LAKE	A-5	■	■		■	■		■		
27	BERRY CREEK	C-6	■	■			■				
28	BIG BEND	A-5	■	■							
29	BIG CREEK	C-3	■	■			■		■	■	
30	BIRD CREEK	C-6	■	■		■	■		■	■	
31	BOB SCOTT	C-4	■	■		■	■		■		
32	CATHEDRAL ROCK	F-5	■			■	■				
33	COLUMBINE	D-3	■	■					■	■	
34	DEER CREEK	F-5	■								
35	DESERT CREEK	D-1	■	■			■		■		
36	EAST CREEK	C-6		■	■						
37	FLETCHER VIEW	F-5	■	■		■					
38	FOXTAIL	F-5	■			■	■				
39	HILLTOP	F-5	■	■		■					
40	JACK CREEK	A-4	■	■					■	■	
41	KINGSTON	C-3	■	■			■		■	■	
42	KYLE CANYON	F-5	■	■		■					
43	LYE CREEK	A-3	■	■		■	■			■	
44	MAHOGANY GROVE	F-5	■			■	■				
45	McWILLIAMS	F-5	■	■		■	■				
46	MT ROSE	C-1	■	■		■	■				
47	OLD MILL	F-5	■	■		■	■				
48	PEAVINE CREEK CAMPGROUND	D-3	■	■			■		■	■	
49	PINE CREEK	D-4	■	■			■		■		
50	POWERHOUSE	B-5	■				■				
51	ROADS END	B-5	■								
52	SOUTH RUBY	B-5		■		■			■		
53	TERRACES	B-5	■	■		■	■		■		
54	THOMAS CANYON	B-5		■		■	■		■		
55	TIMBER CREEK	C-6	■	■		■	■		■	■	
56	WARD MOUNTAIN	C-6	■	■		■	■			■	
57	WHITE RIVER	D-5	■	■						■	
58	WILD HORSE CROSSING	A-5		■					■		
59	BLACK ROCK DESERT	A-2	■	■			■				BUREAU OF LAND MANAGEMENT (775) 861-6500
60	BLUE MASS SCENIC AREA	C-6	■	■							
61	CLEVE CREEK	C-6	■	■			■				
62	ELY ELK VIEWING AREA	C-6	■								
63	GARNET HILL	C-6	■				■				
64	GOSHUTE MTN WILDLIFE AREA	B-6	■								
65	GRIMES POINT/HIDDEN CAVE	C-2	■								
66	HICKISON PETROGLYPH	C-4	■	■							
67	HIGH ROCK CANYON	A-1	■	■							
68	ILLIPAH RESERVOIR	C-5	■	■			■	■	■		
69	MEADOW VALLEY	D-6	■	■					■	■	
70	MILL CREEK	B-3	■				■				
71	NORTH WILDHORSE RESERVOIR	A-5	■	■			■	■	■	■	
72	PINE FOREST	A-2	■	■			■		■	■	
73	RED ROCK CANYON	F-5	■	■		■					
74	SACRAMENTO PASS	C-6	■	■			■		■		
75	RHYOLITE HISTORIC AREA	F-4	■								
76	SAND MOUNTAIN	C-2	■	■			■				
77	SOUTH FORK OWYHEE RIVER	A-4	■					■	■		
78	TABOR CREEK	A-5	■	■					■	■	
79	WALKER LAKE/SPORTSMAN'S BEACH	D-2	■	■			■	■	■		
80	WATER CANYON	B-3	■	■			■				
81	WILSON RESERVOIR	A-4	■	■	■	■	■	■	■	■	
82	ZUNINO/JIGGS RESERVOIR	B-5	■	■				■	■		
83	BAKER CREEK	D-6	■	■		■			■		NAT'L PARK SERVICE (702) 293-8990, (775) 234-7331
84	LEHMAN CREEK, LOWER	C-6	■	■		■			■		
85	LEHMAN CREEK, UPPER	C-6	■	■		■			■		
86	WHEELER PEAK	C-6	■	■		■			■		
87	BOULDER BEACH	F-6	■	■	■	■	■	■	■		
88	CALLVILLE BAY	F-6	■	■		■		■	■		
89	COTTONWOOD COVE	G-6	■	■		■		■	■		
90	ECHO BAY	F-6	■	■	■	■		■	■		
91	HEMENWAY	F-6	■					■	■		
92	LAS VEGAS BAY	F-6	■	■	■	■					
93	BELMONT COURTHOUSE HISTORIC SITE	D-4									OTHER RECREATIONAL AREAS
94	BOWERS MANSION COUNTY PARK	C-1	■			■	■				
95	CAMP SUCCESS	C-6		■			■			■	
96	CRYSTAL PEAK REGIONAL PARK	C-1	■				■		■		
97	DANGBERG HOME RANCH HISTORIC PARK	D-1									
98	DAVIS CREEK CAMPGROUND	C-1	■	■	■	■	■		■		
99	FLOYD LAMB PARK AT TULE SPRINGS	F-5	■			■	■		■		
100	GALENA CREEK	C-1	■			■	■				
101	HIDDEN VALLEY REGIONAL PARK	C-1	■			■	■				
102	LORENZI PARK	F-5	■			■	■		■		
103	NEVADA BEACH	D-1	■	■		■	■		■		
104	RANCHO SAN RAFAEL REGIONAL PARK	C-1	■			■	■				
105	SILVER BOWL REGIONAL PARK	F-5	■				■				
106	SPORTSMAN'S PARK	G-6	■			■	■	■	■		
107	SUNSET PARK	F-5	■			■	■		■		
108	TOPAZ LAKE PARK	D-1	■	■		■	■	■	■		
109	WARRIOR POINT PARK	B-1	■	■			■		■		

DOUBLE PENALTY IN WORK ZONES

Penalties can be doubled for speed limit violations in highway work zones. (N.R.S. 484.3667)

Give 'em a Brake
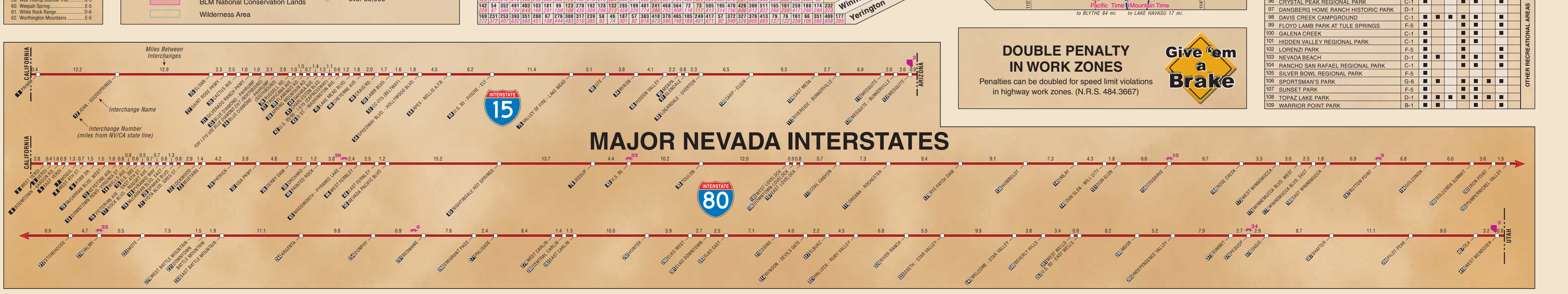
MAJOR NEVADA INTERSTATES