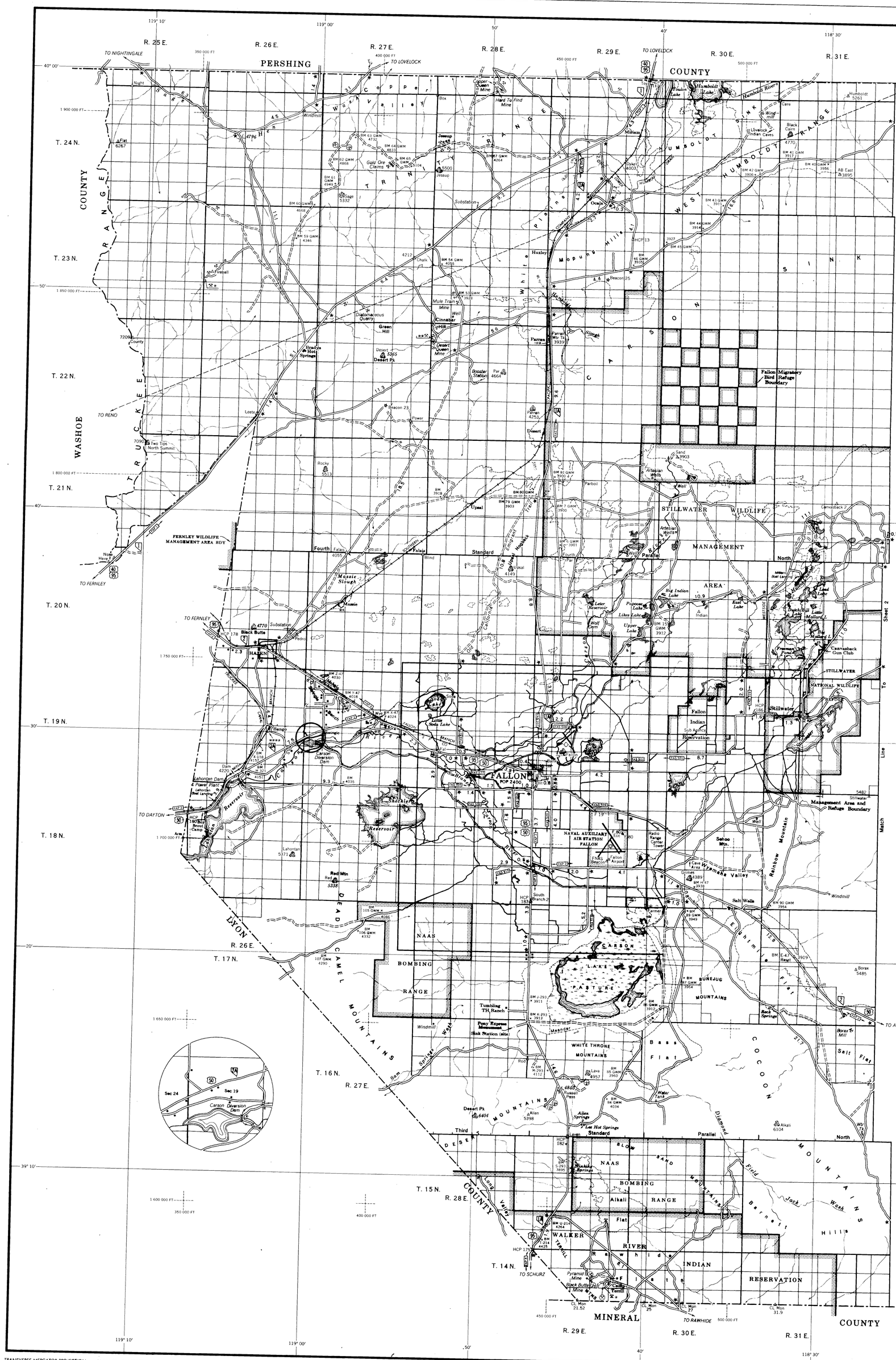

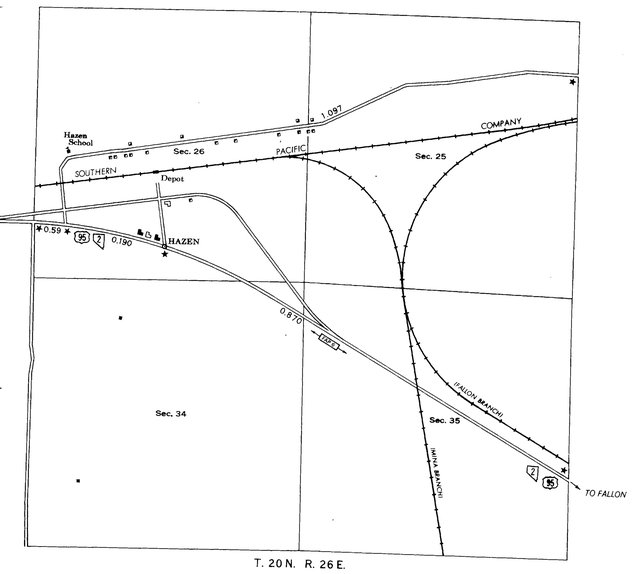

T. 20 N. R. 26 E.

HAZEN AREA

FEET
330 0 330 660

KEY TO COUNTIES AND COUNTY SHEET NUMBERS

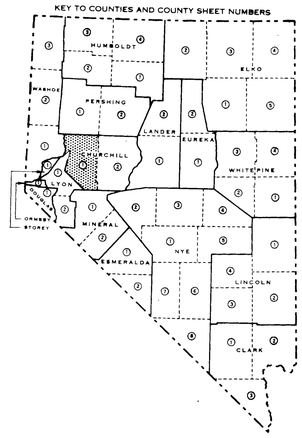

LEGEND

- UNITED STATES NUMBERED HIGHWAY
- FEDERAL AID PRIMARY NUMBERED HIGHWAY
- FEDERAL AID SECONDARY NUMBERED HIGHWAY
- STATE NUMBERED HIGHWAY
- DIVIDED HIGHWAY
- PAVED ROAD
- BITUMINOUS SURFACED ROAD
- GRAVEL OR STONE ROAD - GRADED AND DRAINED
- GRAVEL OR STONE ROAD NOT GRADED AND DRAINED
- SOIL SURFACED ROAD
- GRADED AND DRAINED ROAD
- UNIMPROVED ROAD
- PRIMITIVE ROAD
- HIGHWAY BRIDGE CLEAR SPAN OF MORE THAN 20 FEET
- RAILROAD GRADE CROSSING
- RAILROAD ABOVE
- RAILROAD BELOW
- RAILROAD ANY NUMBER OF TRACKS WITH RAILROAD STATION - USED BY SINGLE OPERATING COMPANY
- RAILROAD ANY NUMBER OF TRACKS USED BY MORE THAN ONE OPERATING COMPANY
- RAILROAD TUNNEL
- LIVE STREAM
- INTERMITTENT STREAM
- IRRIGATION DITCH OR CANAL
- SPRING
- DAM
- STATE BOUNDARY
- COUNTY BOUNDARY
- TOWNSHIP OR RANGE LINE
- SECTION LINE
- PARK OR RESERVATION BOUNDARY
- STATE CAPITAL
- COUNTY SEAT
- OTHER CITY AND TOWN CENTERS
- INCORPORATED CITY
- CONGESTED AREA - CULTURE NOT SHOWN
- TRIANGULATION STATION
- BM 4286 GOVERNMENT OR OTHER AGENCY BENCH MARK WITH ELEVATION
- 7900 PROMINENT ELEVATION
- 5620 SUMMIT AND ELEVATION ↑ INDICATES APPROXIMATE ELEVATION
- AIR ROUTE
- MILITARY FIELD
- FIELD FOR COMMERCIAL OR GENERAL PUBLIC USE
- LANDING AREA OR STRIP
- AIRWAY LIGHT BEACON-GENERAL
- RADIO STATION
- FOREST RANGER STATION
- PUBLIC CAMP GROUND
- CEMETERY
- OH P. O. POST OFFICE
- HIGHWAY MAINTENANCE STATION
- LOCKED GATE
- FARM UNIT
- DWELLING-OTHER THAN FARM
- ROW OR GROUP OF DWELLINGS CLOSELY SPACED - NUMERAL INDICATES NUMBER
- STORE OR SMALL BUSINESS ESTABLISHMENT NUMERAL INDICATES NUMBER
- HOTEL
- SCHOOL
- CHURCH
- HOSPITAL
- FACTORY OR INDUSTRIAL PLANT
- MINE
- ORE MILL

GENERAL HIGHWAY MAP
CHURCHILL COUNTY
NEVADA
1957

PREPARED BY
NEVADA STATE HIGHWAY DEPARTMENT
PLANNING SURVEY
IN COOPERATION WITH
U. S. DEPARTMENT OF COMMERCE
BUREAU OF PUBLIC ROADS

MILES
1 0 1 2 3 4

Culture and Road Types as of December 31, 1955

Copyright 1957 State of Nevada Department of Highways Carson City, Nevada
Not For Resale or Republication

Sheet 1 of 2 Map Sheets and 1 Supplemental Sheet

TRANSVERSE MERCATOR PROJECTION 50,000 FT GRID BASED ON NEVADA COORDINATE SYSTEM NEVADA WEST ZONE *MOUNT DIABLO BASE AND MERIDIAN* *TRIANGULATION AND BM DATA ON FILE AT CARSON CITY NEVADA* *MILEAGE SHOWN BETWEEN STARS* *POPULATION FIGURES 1950 CENSUS* *HIGHWAY MAP APPROVED December 5, 1957* CONGESTED AREA — HAZEN