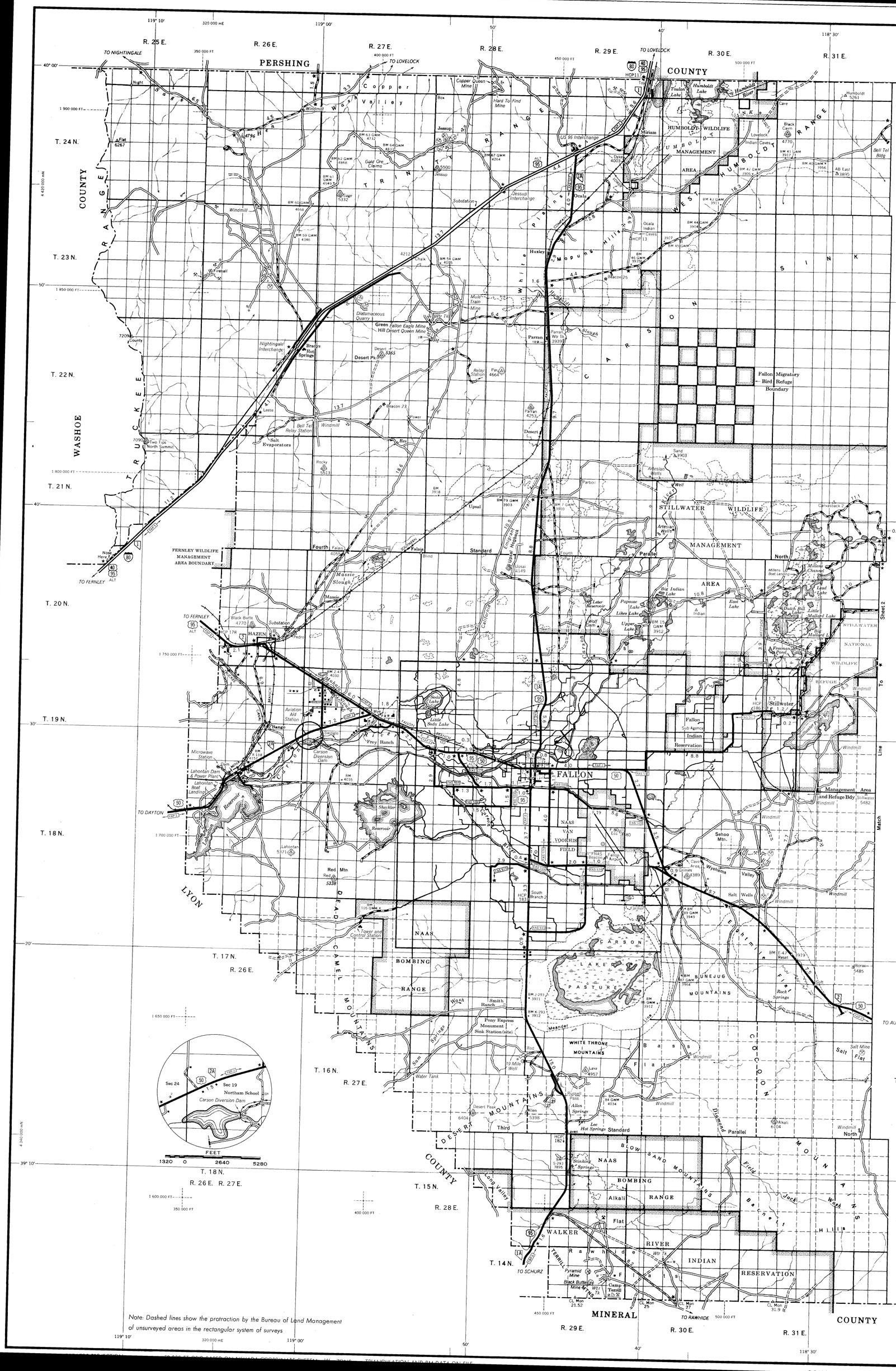

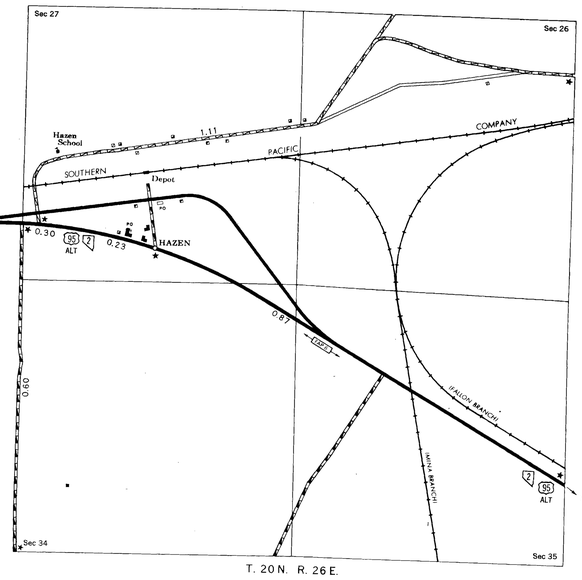

HAZEN AREA

FEET
330 0 330 660

KEY TO COUNTIES AND COUNTY SHEET NUMBERS

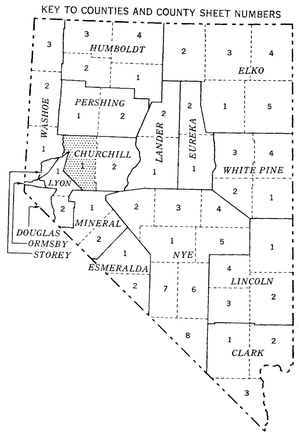

LEGEND

- INTERSTATE SYSTEM ROUTE NUMBER
- U S HIGHWAY NUMBER
- STATE HIGHWAY NUMBER
- FEDERAL-AID PRIMARY HIGHWAY NUMBER
- FEDERAL-AID SECONDARY HIGHWAY NUMBER
- DIVIDED HIGHWAY
- DIVIDED HIGHWAY-FULL CONTROL OF ACCESS
- DIVIDED HIGHWAY-PARTIAL CONTROL OF ACCESS
- PAVED ROAD
- BITUMINOUS SURFACE ROAD
- GRAVEL ROAD-GRADED AND DRAINED
- GRAVEL ROAD-NOT GRADED AND DRAINED
- SOIL SURFACED ROAD
- GRADED AND DRAINED ROAD
- UNIMPROVED ROAD
- PRIMITIVE ROAD
- INTERCHANGE
- HIGHWAY BRIDGE CLEAR SPAN OF MORE THAN 20 FEET
- RAILROAD GRADE CROSSING
- RAILROAD ABOVE
- RAILROAD BELOW
- RAILROAD-ANY NUMBER OF TRACKS WITH STATION-SINGLE OPERATING COMPANY
- RAILROAD-ANY NUMBER OF TRACKS-USED BY MORE THAN ONE OPERATING COMPANY
- RAILROAD TUNNEL
- LIVE STREAM
- INTERMITTENT STREAM
- IRRIGATION DITCH OR CANAL
- SPRING
- WATER-WELL-TANK-SMALL RESERVOIR
- DAM
- STATE BOUNDARY
- COUNTY BOUNDARY
- TOWNSHIP OR RANGE LINE
- SECTION LINE
- FOUND SECTION CORNER
- INCORPORATED CITY
- CONGESTED AREA-CULTURE NOT SHOWN
- PARK OR RESERVATION BOUNDARY
- STATE CAPITOL
- COUNTY SEAT
- OTHER CITY AND TOWN CENTERS
- TRIANGULATION STATION
- BENCH MARK WITH ELEVATION
- PROMINENT ELEVATION
- SUMMIT-PASS AND ELEVATION
- MILITARY AIRFIELD
- COMMERCIAL AIRFIELD
- LANDING AREA OR STRIP
- AIRWAY LIGHT BEACON
- RADIO STATION-RADIO RANGE
- FOREST RANGER STATION
- CAMP GROUND
- CEMETERY
- U S POST OFFICE
- HMS HIGHWAY MAINTENANCE STATION
- LOCKED GATE
- SERVICE STATION
- SERVICE STATION AND OTHER BUSINESS

DUMPS

- REFUSE GARBAGE OR TRASH DUMP
- AUTOMOBILE GRAVEYARD
- SCRAP METAL
- SCRAP BUILDING MATERIAL
- SANITARY FILL
- OTHER

IN USE— NOT IN USE
NUMERAL INDICATES NUMBER OF UNITS

- FARM UNIT
- DWELLING-OTHER THAN FARM
- MISCELLANEOUS BUILDINGS
- STORE OR SMALL BUSINESS
- HOTEL-MOTEL
- SCHOOL
- CHURCH
- HOSPITAL
- FACTORY-INDUSTRIAL PLANT
- MINE
- ORE MILL

Note: Dashed lines show the protraction by the Bureau of Land Management of unsurveyed areas in the rectangular system of surveys

GENERAL HIGHWAY MAP
CHURCHILL COUNTY
NEVADA
1969

PREPARED BY
NEVADA STATE HIGHWAY DEPARTMENT
PLANNING SURVEY DIVISION

IN COOPERATION WITH THE
U.S. DEPARTMENT OF TRANSPORTATION
FEDERAL HIGHWAY ADMINISTRATION
BUREAU OF PUBLIC ROADS

MILES
1 0 1 2 3 4

Culture and Road Types as of December 31, 1967

Copyright 1969 State of Nevada Department of Highways Carson City, Nevada
Not for Resale or Republication

Sheet 1 of 2 Map Sheets and 1 Supplemental Sheets