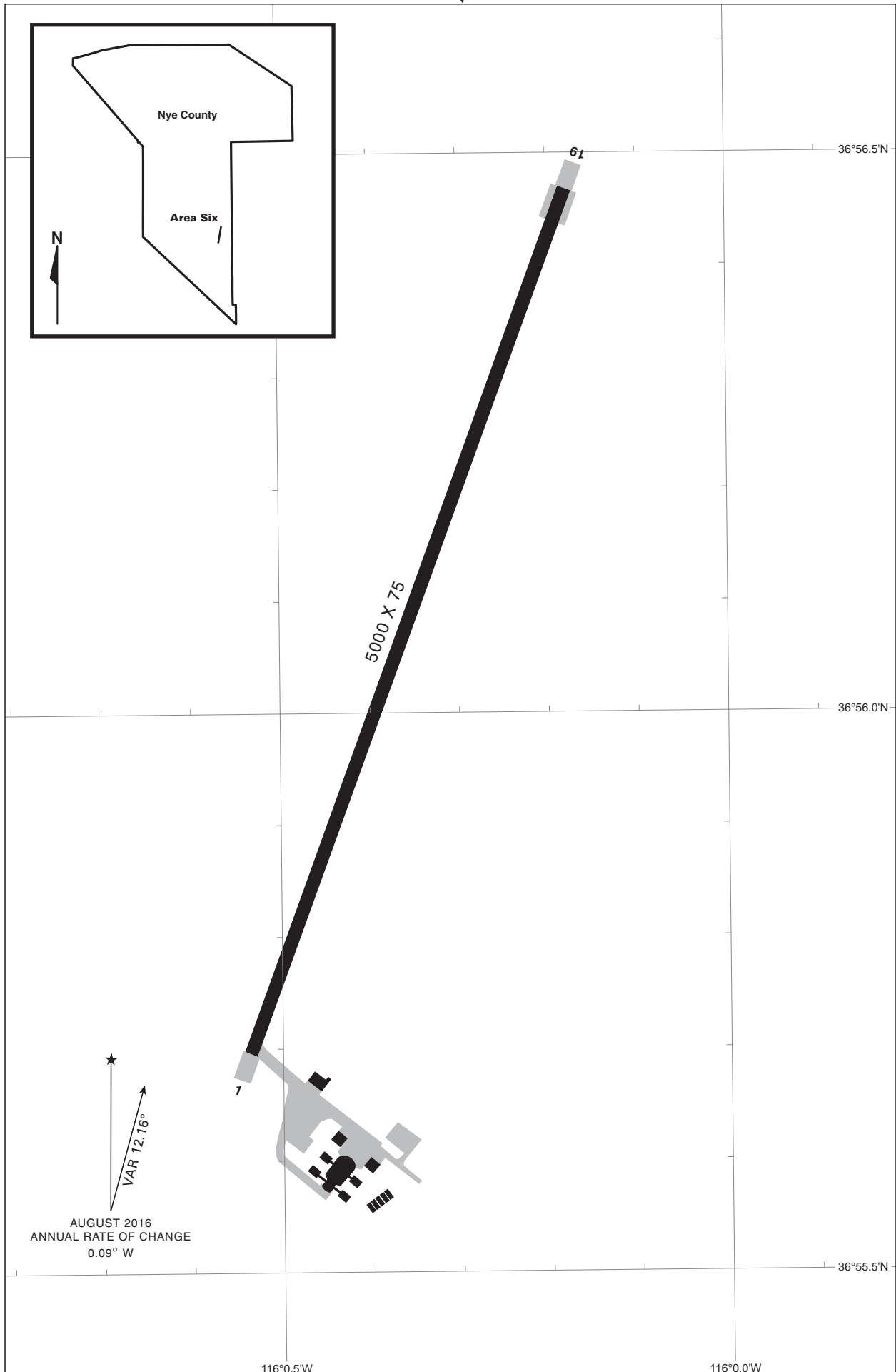


AIRPORT DIAGRAM



MERCURY, NEVADA
AREA 6 - TOP SECRET (DELETED)

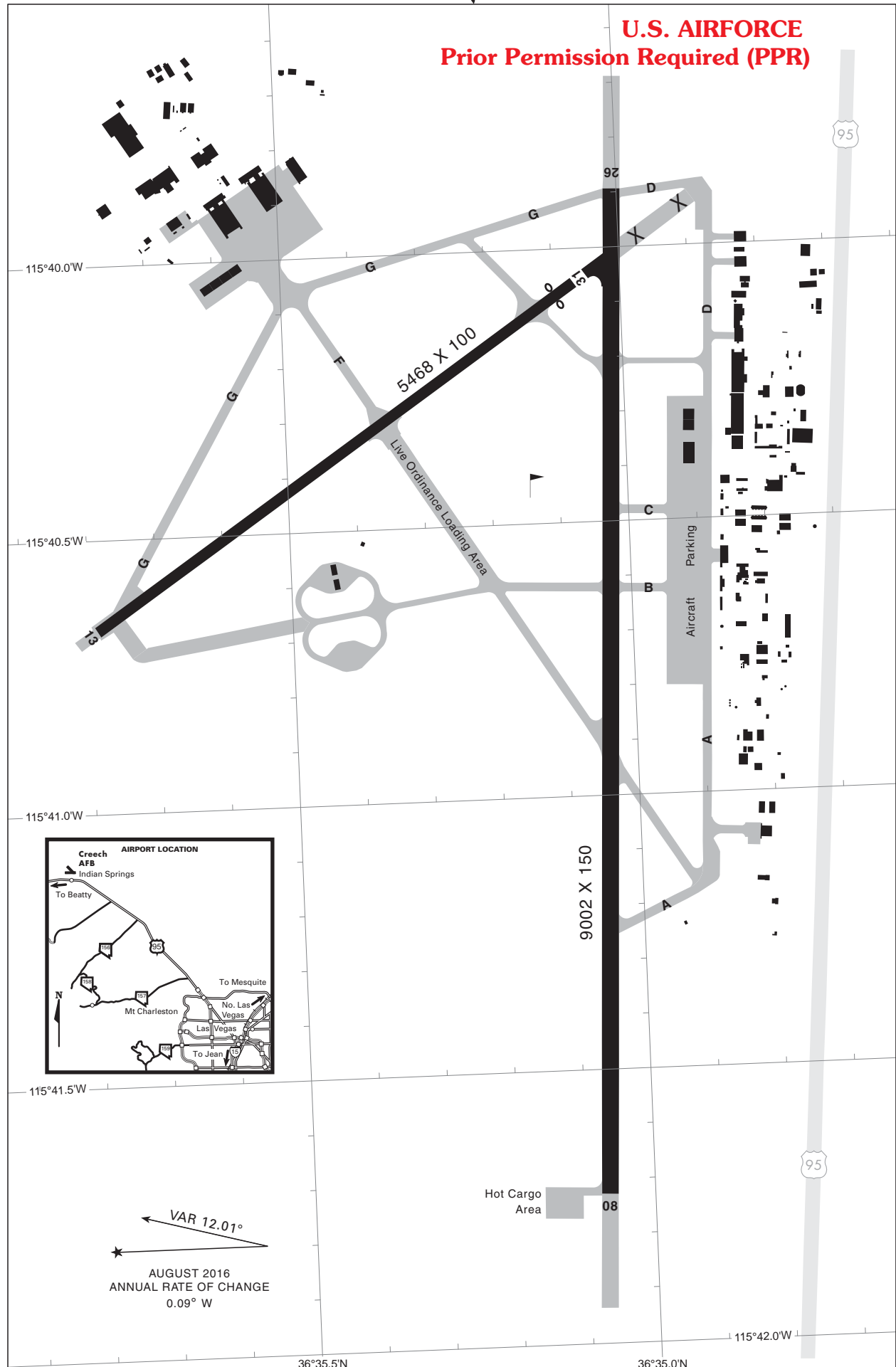


AIRPORT DIAGRAM

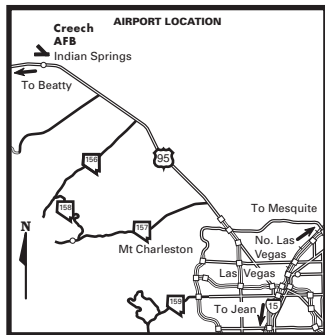
FOR DETAILED INFORMATION CONTACT
NDOT - PLANNING AVIATION (775) 888-7353



MERCURY, NEVADA
AREA 6 - TOP SECRET (DELETED)



U.S. AIRFORCE
Prior Permission Required (PPR)

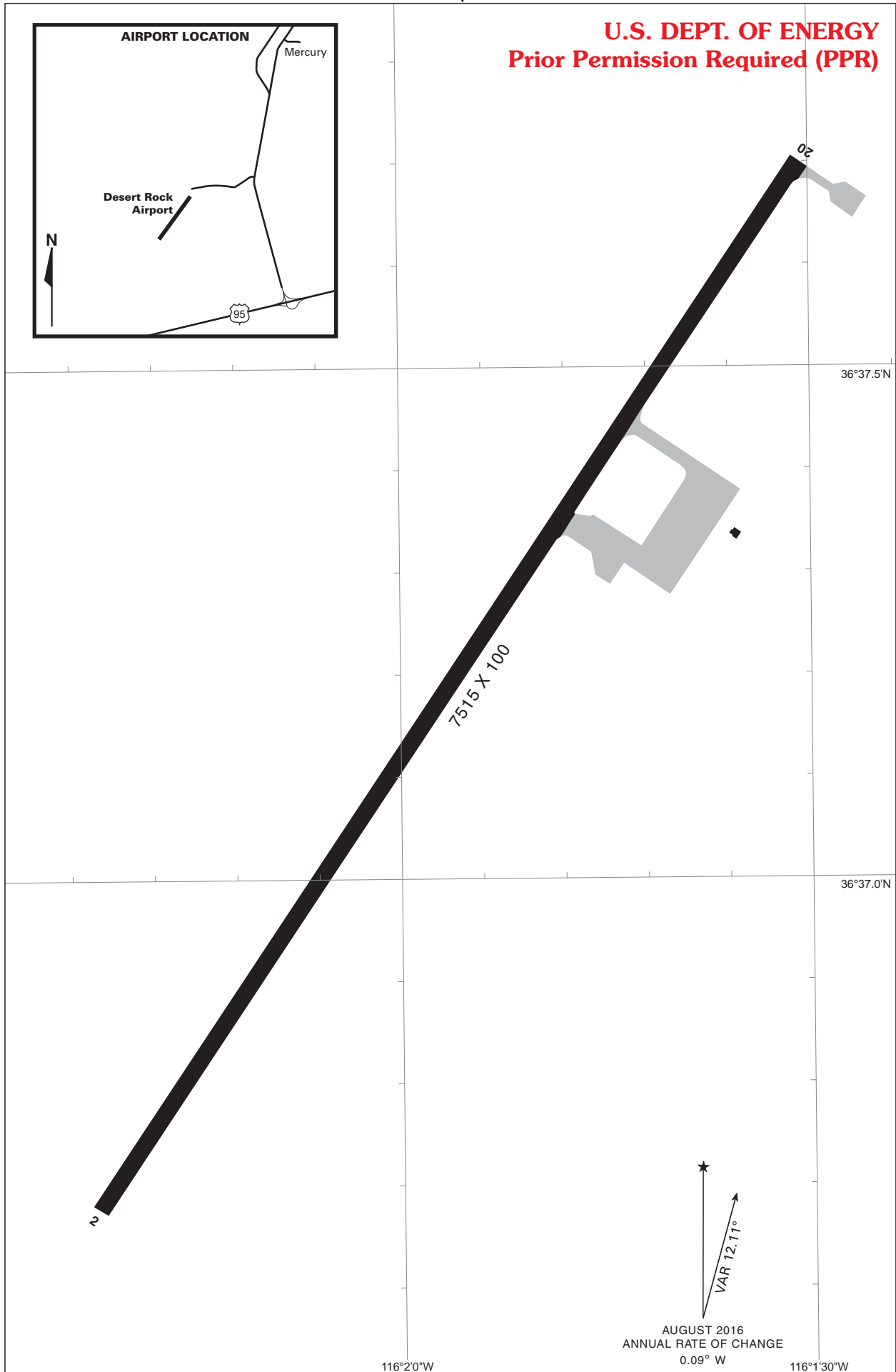


VAR 12.01°

AUGUST 2016
ANNUAL RATE OF CHANGE
0.09° W



U.S. DEPT. OF ENERGY
Prior Permission Required (PPR)

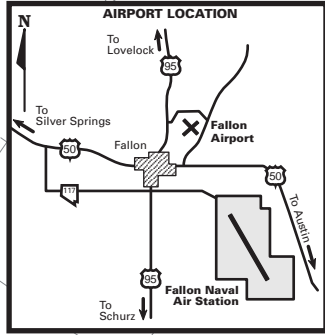


AIRPORT DIAGRAM



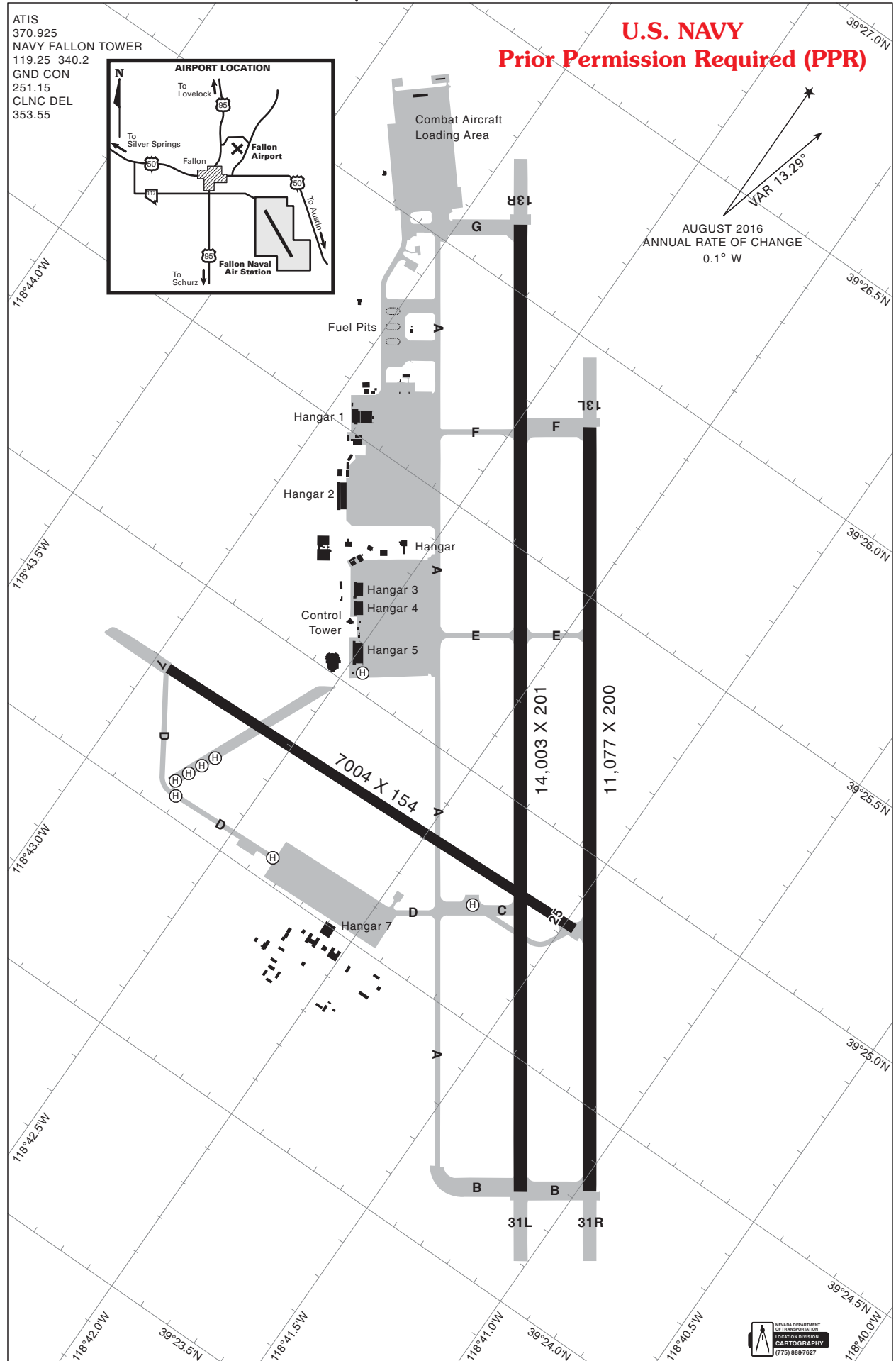
FALLON, NEVADA
FALLON NAS (VAN VOORHIS FIELD) (NFL)

ATIS
370.925
NAVY FALLON TOWER
119.25 340.2
GND CON
251.15
CLNC DEL
353.55



U.S. NAVY
Prior Permission Required (PPR)

AUGUST 2016
ANNUAL RATE OF CHANGE
0.1° W



AIRPORT DIAGRAM

FOR DETAILED INFORMATION CONTACT
NDOT - PLANNING AVIATION (775) 888-7353

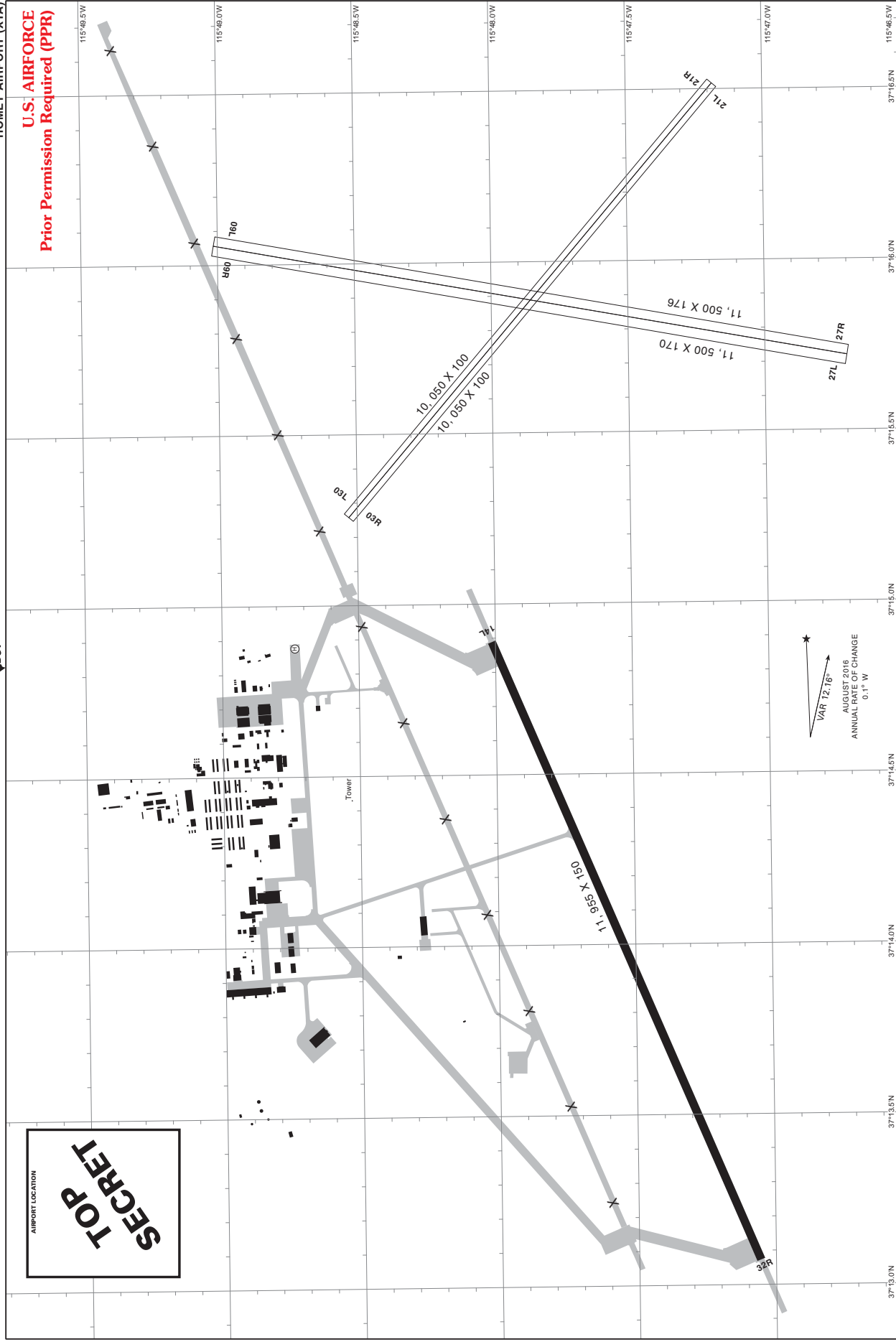
FALLON, NEVADA
FALLON NAS (VAN VOORHIS FIELD) (NFL)





AIRPORT LOCATION
TOP SECRET

U.S. AIRFORCE
Prior Permission Required (PPR)

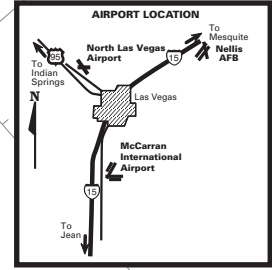
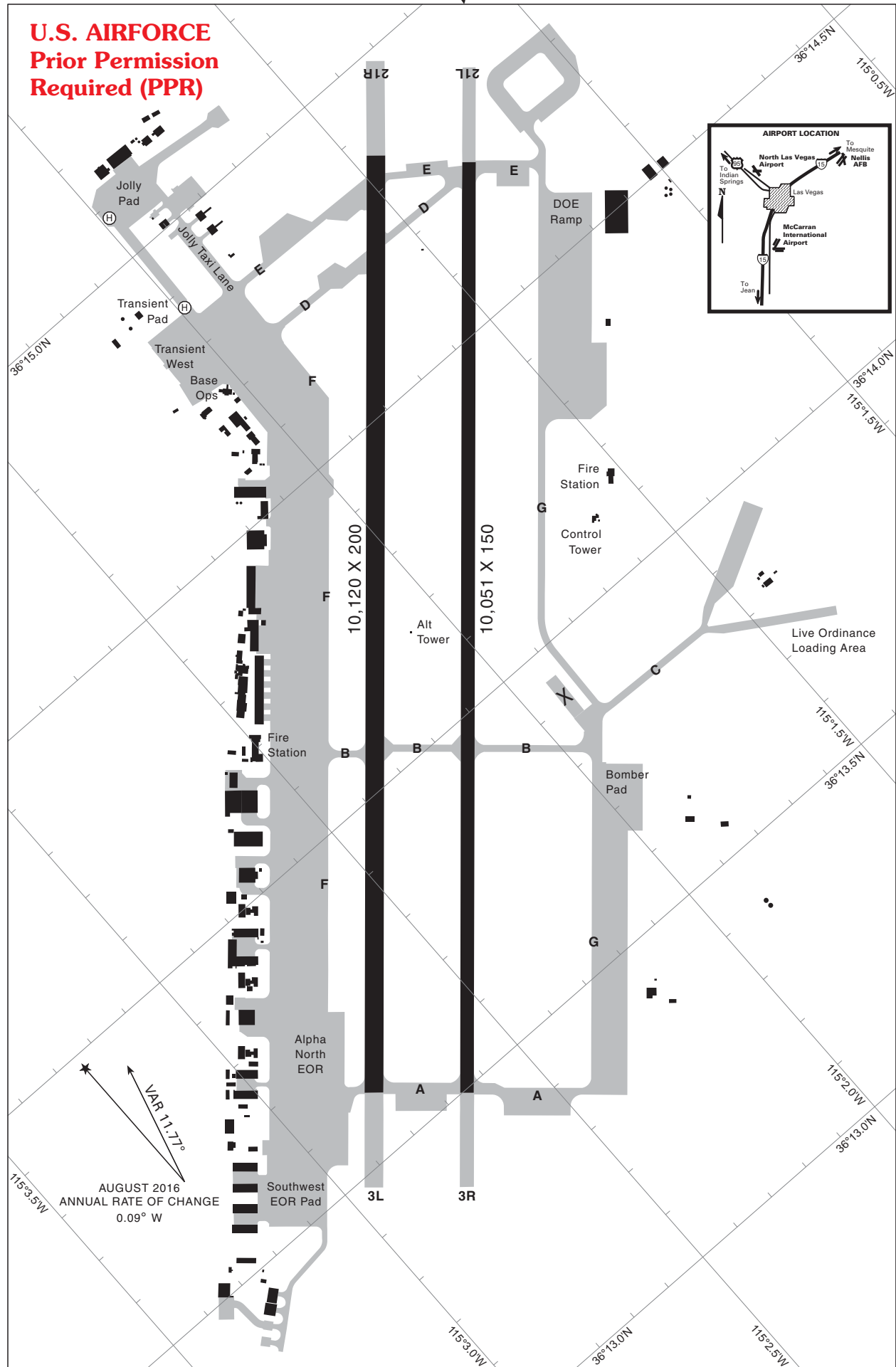


AIRPORT DIAGRAM



LAS VEGAS, NEVADA
NELLIS AFB (LSV)

**U.S. AIRFORCE
Prior Permission
Required (PPR)**



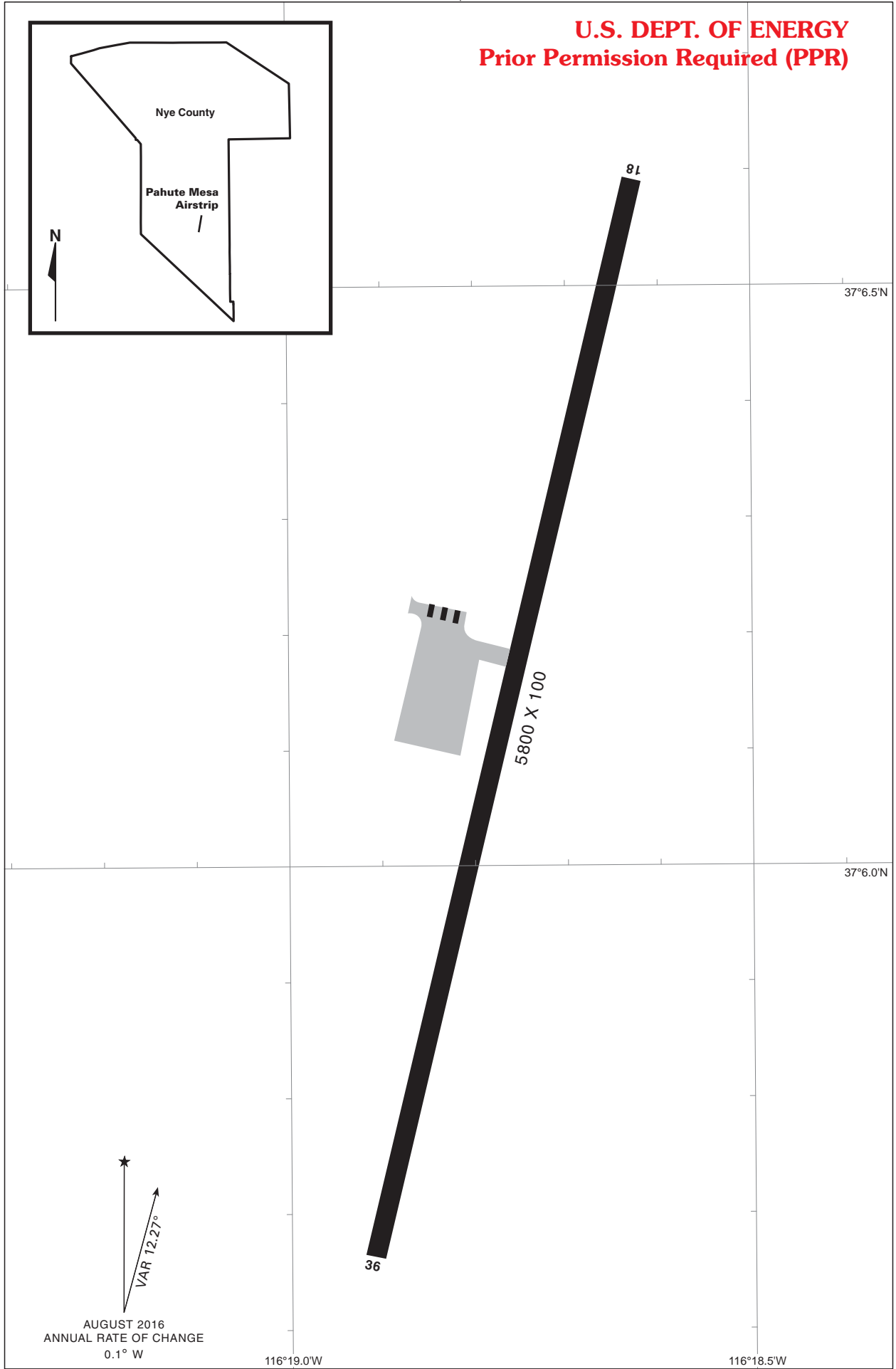
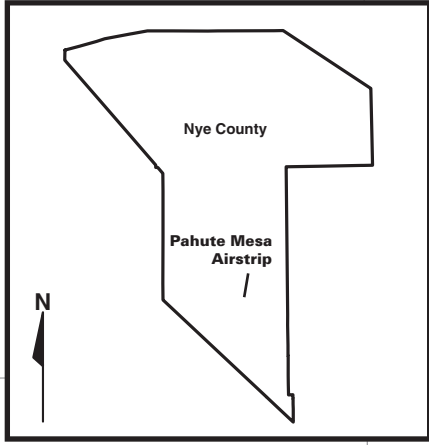
AIRPORT DIAGRAM

FOR DETAILED INFORMATION CONTACT
NDOT - PLANNING AVIATION (775) 888-7353



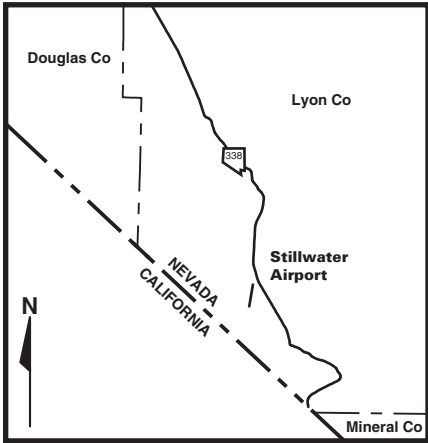
LAS VEGAS, NEVADA
NELLIS AFB (LSV)

**U.S. DEPT. OF ENERGY
Prior Permission Required (PPR)**



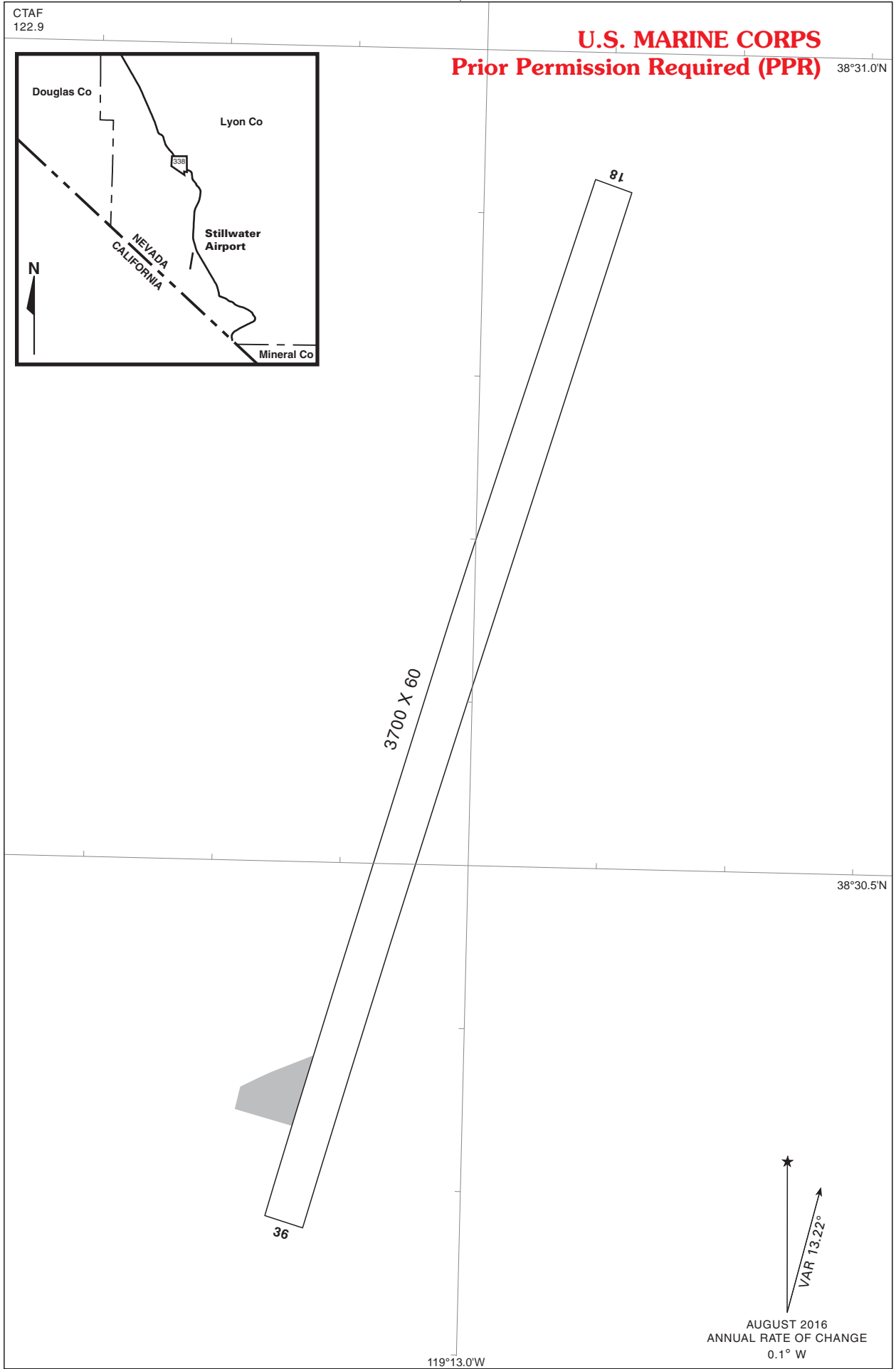
AUGUST 2016
ANNUAL RATE OF CHANGE
0.1° W
VAR 12.27°

CTAF
122.9



U.S. MARINE CORPS
Prior Permission Required (PPR)

38°31.0'N



38°30.5'N

119°13.0'W

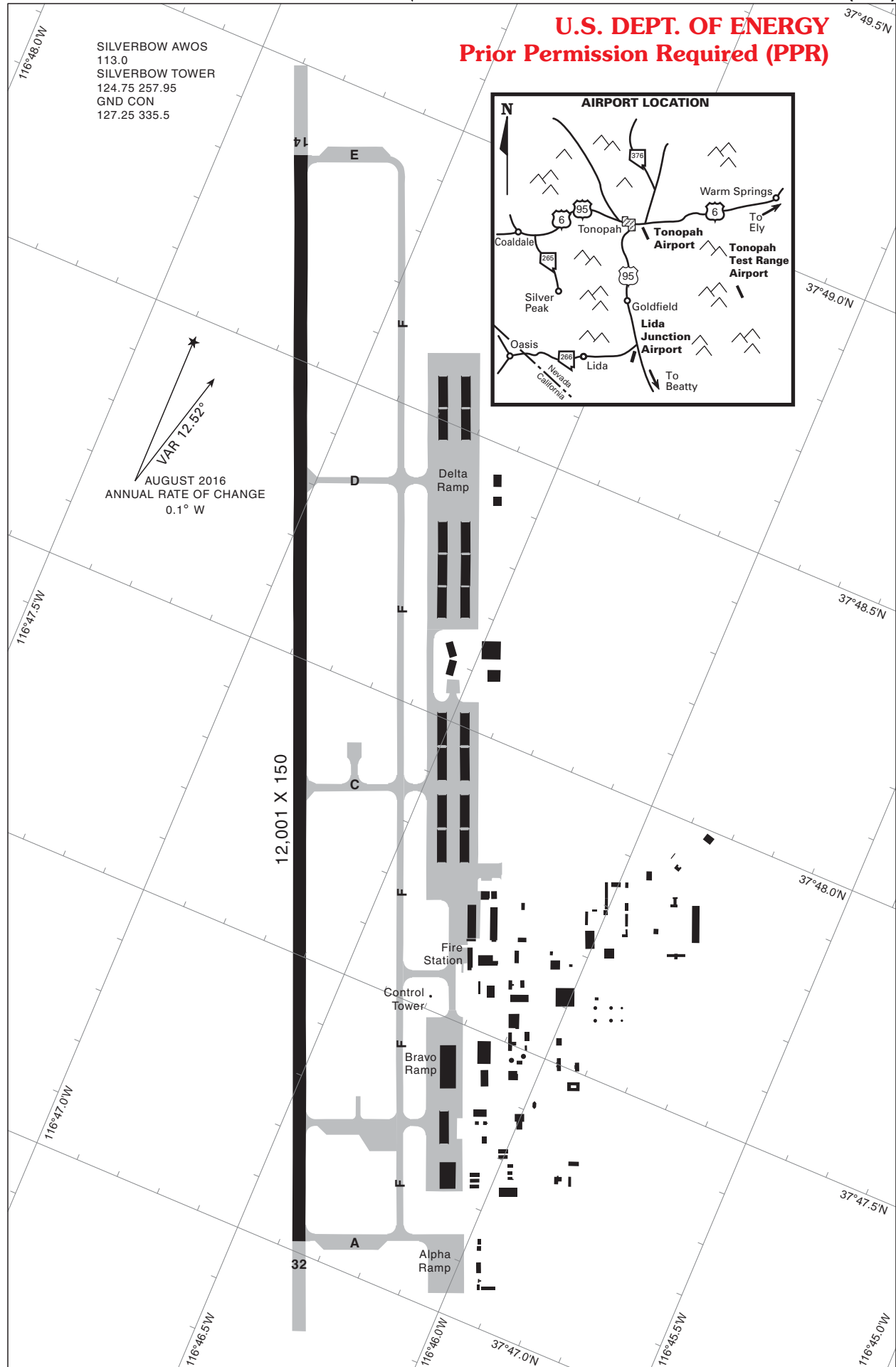


AIRPORT DIAGRAM



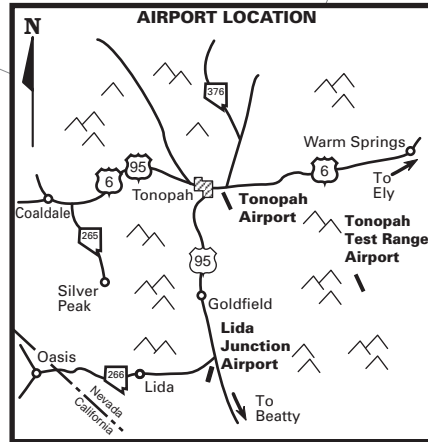
TONOPAH, NEVADA
TONOPAH TEST RANGE (TNX)

U.S. DEPT. OF ENERGY
Prior Permission Required (PPR)



SILVERBOW AWOS
113.0
SILVERBOW TOWER
124.75 257.95
GND CON
127.25 335.5

VAR 12.52°
AUGUST 2016
ANNUAL RATE OF CHANGE
0.1° W



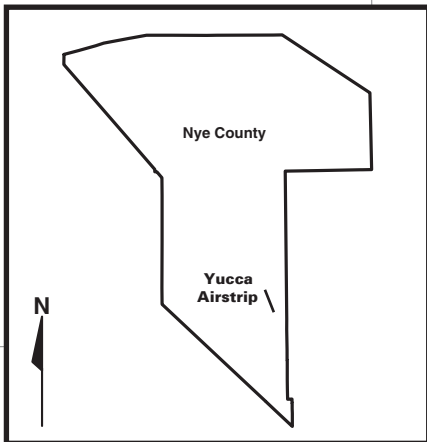
AIRPORT DIAGRAM

FOR DETAILED INFORMATION CONTACT
NDOT - PLANNING AVIATION (775) 888-7353



TONOPAH, NEVADA
TONOPAH TEST RANGE (TNX)

U.S. DEPT. OF ENERGY
Prior Permission Required (PPR)



VAR 12.17°

 AUGUST 2016

 ANNUAL RATE OF CHANGE

 0.09° W