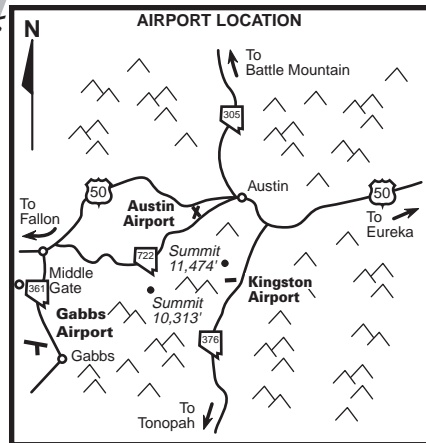
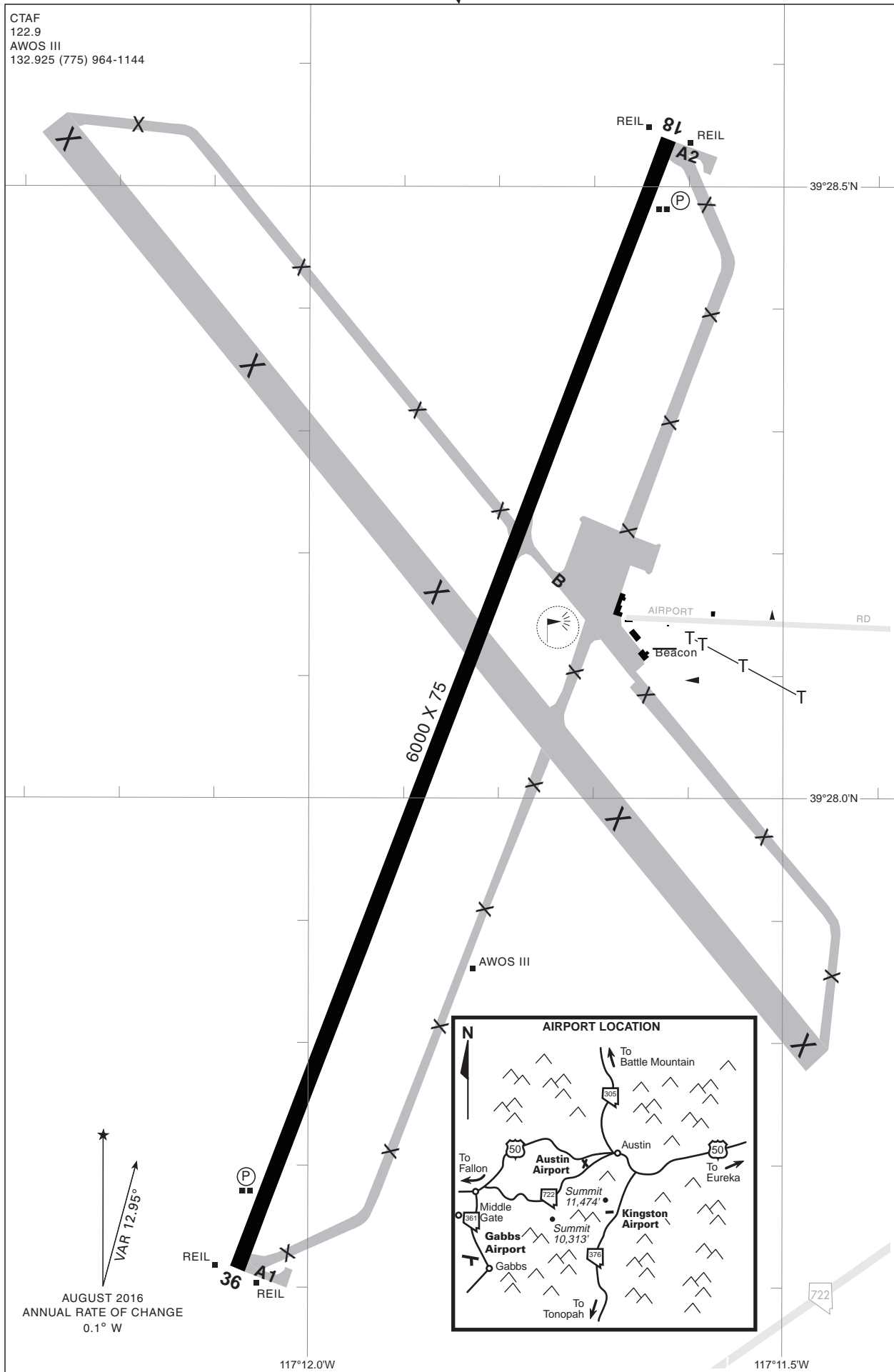


AIRPORT DIAGRAM



AUSTIN, NEVADA
AUSTIN (TMT)

CTAF
122.9
AWOS III
132.925 (775) 964-1144



AIRPORT DIAGRAM

FOR DETAILED INFORMATION CONTACT
NDOT - PLANNING AVIATION (775) 888-7353



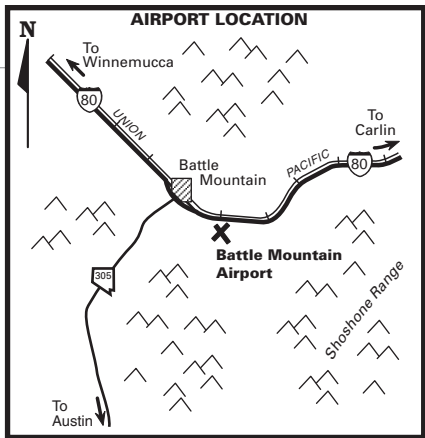
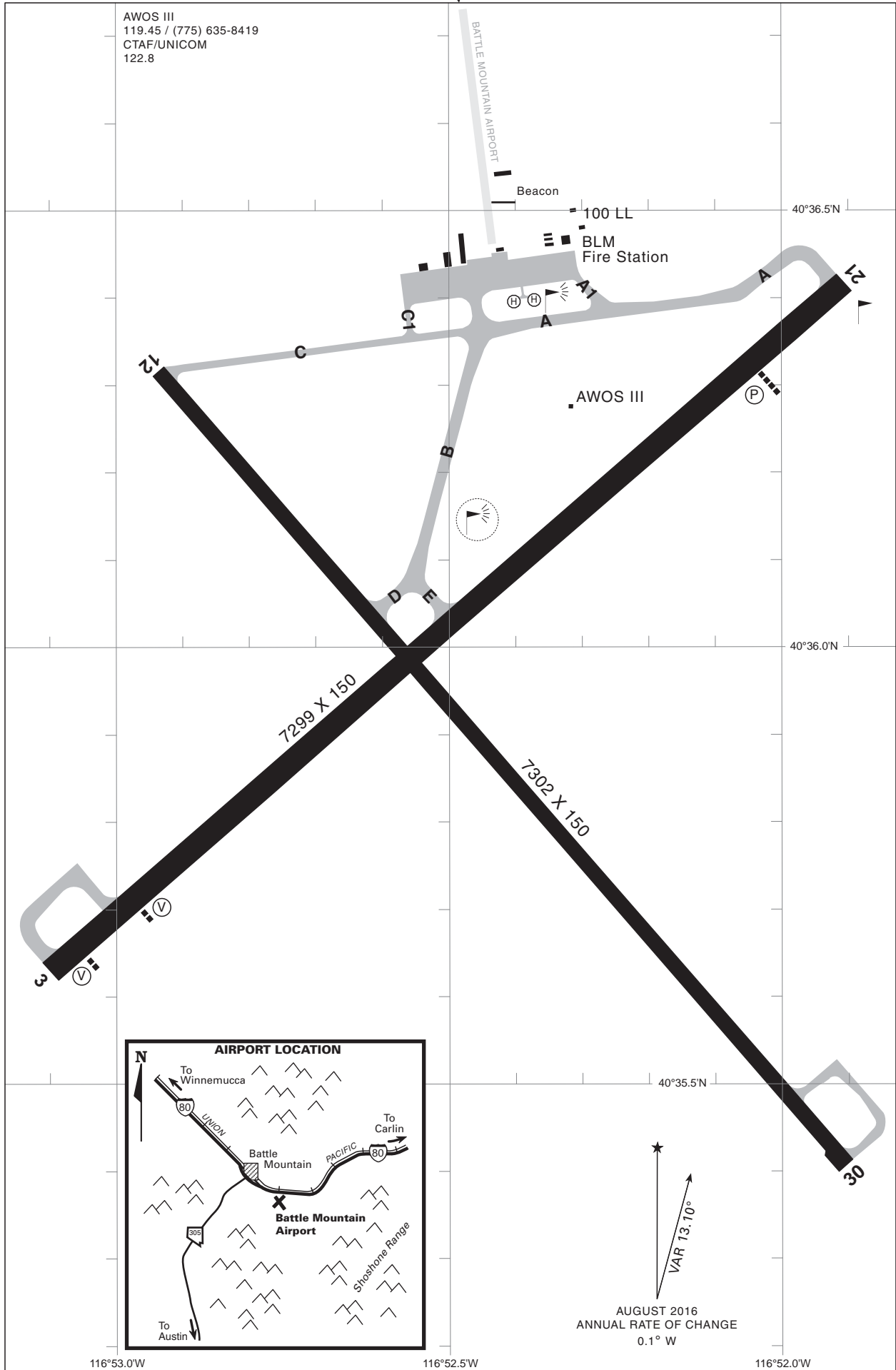
AUSTIN, NEVADA
AUSTIN (TMT)

AIRPORT DIAGRAM



BATTLE MOUNTAIN, NEVADA
BATTLE MOUNTAIN (BAM)

AWOS III
 119.45 / (775) 635-8419
 CTAF/UNICOM
 122.8



VAR 13.10°
 AUGUST 2016
 ANNUAL RATE OF CHANGE
 0.1° W

AIRPORT DIAGRAM

FOR DETAILED INFORMATION CONTACT
 NDOT - PLANNING AVIATION (775) 888-7353

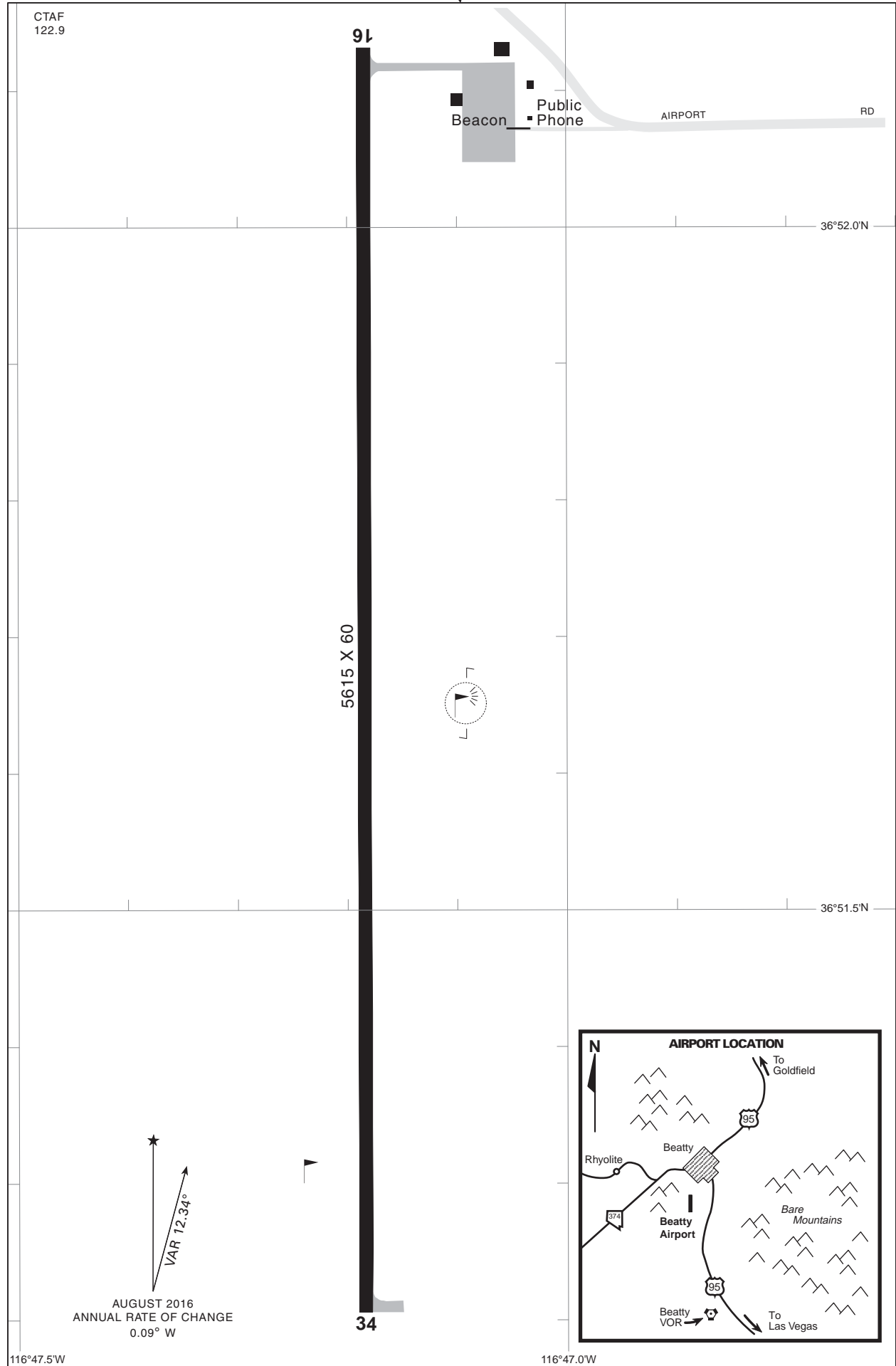


BATTLE MOUNTAIN, NEVADA
BATTLE MOUNTAIN (BAM)

AIRPORT DIAGRAM



BEATTY, NEVADA
BEATTY (BTY)



AIRPORT DIAGRAM

FOR DETAILED INFORMATION CONTACT
NDOT - PLANNING AVIATION (775) 888-7353



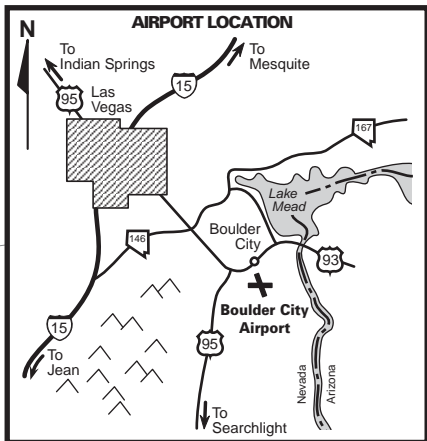
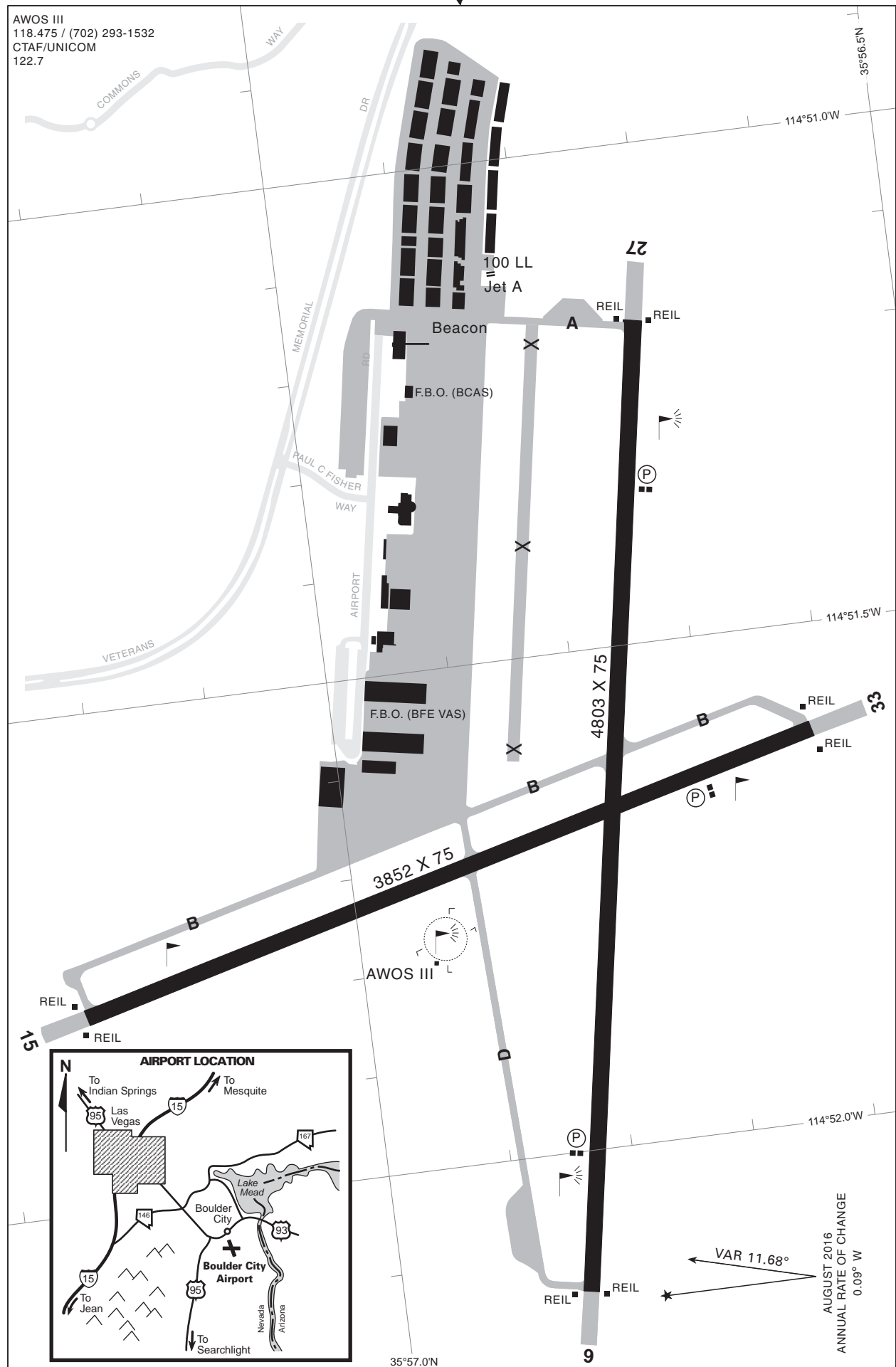
BEATTY, NEVADA
BEATTY (BTY)

AIRPORT DIAGRAM



BOULDER CITY, NEVADA
BOULDER CITY (BVU)

AWOS III
118.475 / (702) 293-1532
CTAF/UNICOM
122.7



AIRPORT DIAGRAM

FOR DETAILED INFORMATION CONTACT
NDOT - PLANNING AVIATION (775) 888-7353



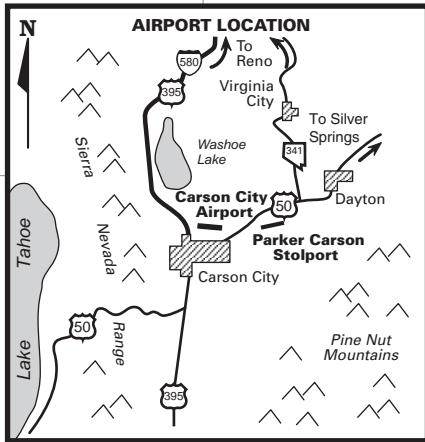
BOULDER CITY, NEVADA
BOULDER CITY (BVU)

AIRPORT DIAGRAM

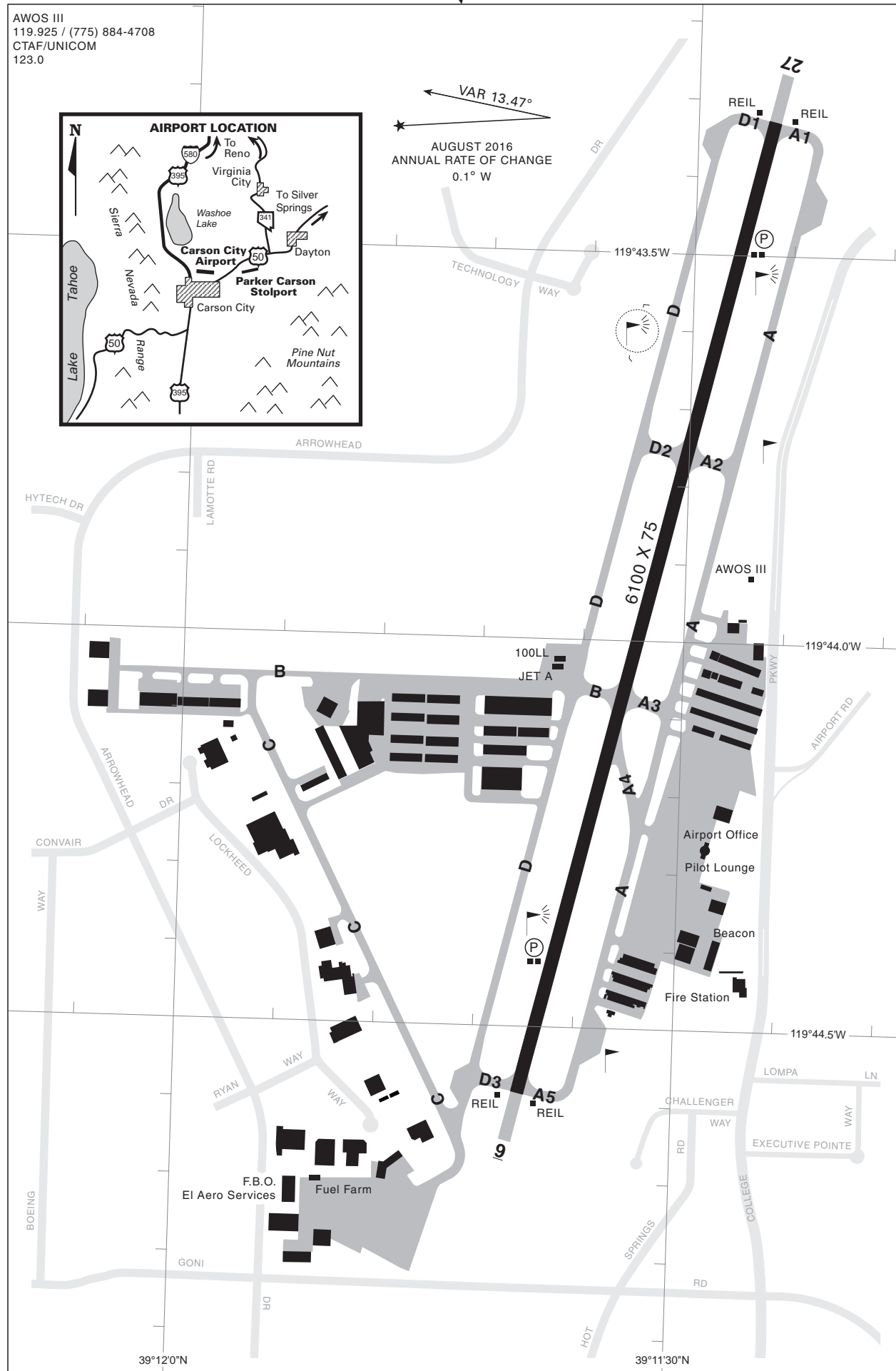


CARSON CITY, NEVADA
CARSON CITY (CXP)

AWOS III
 119.925 / (775) 884-4708
 CTAF/UNICOM
 123.0



VAR 13.47°
 AUGUST 2016
 ANNUAL RATE OF CHANGE
 0.1° W



AIRPORT DIAGRAM

FOR DETAILED INFORMATION CONTACT
 NDOT - PLANNING AVIATION (775) 888-7353

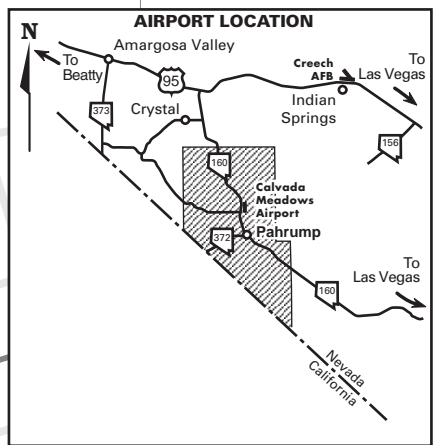
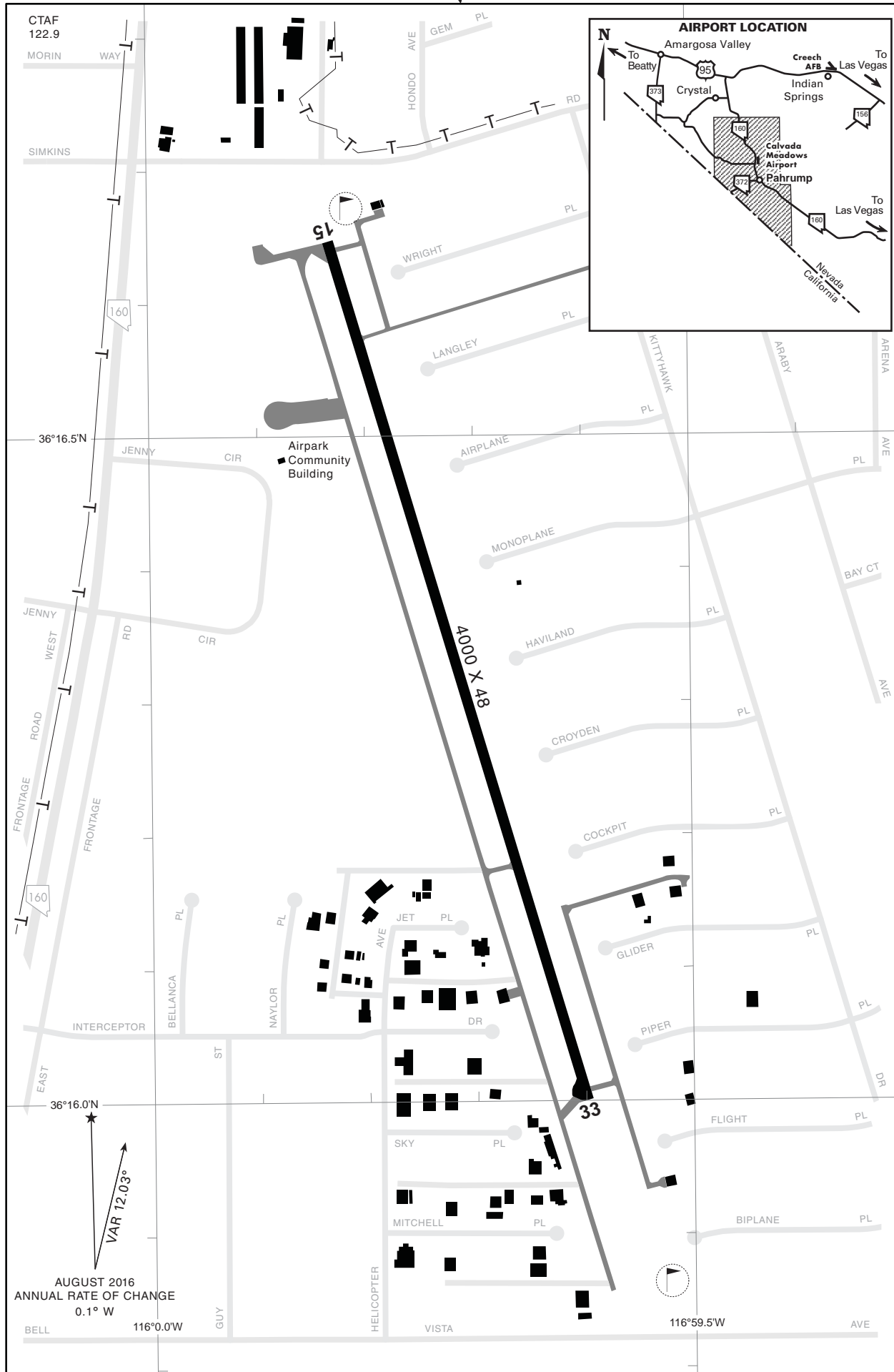


CARSON CITY, NEVADA
CARSON CITY (CXP)

AIRPORT DIAGRAM



PAHRUMP, NEVADA
CALVADA MEADOWS (74P)



AIRPORT DIAGRAM

FOR DETAILED INFORMATION CONTACT
NDOT - PLANNING AVIATION (775) 888-7353



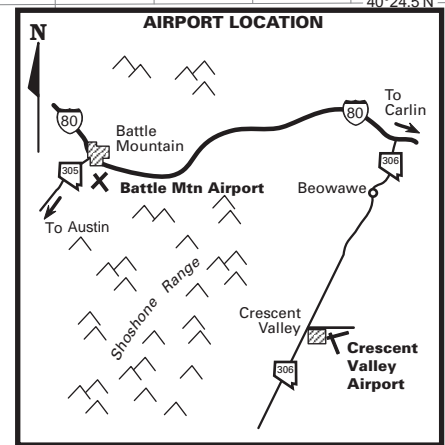
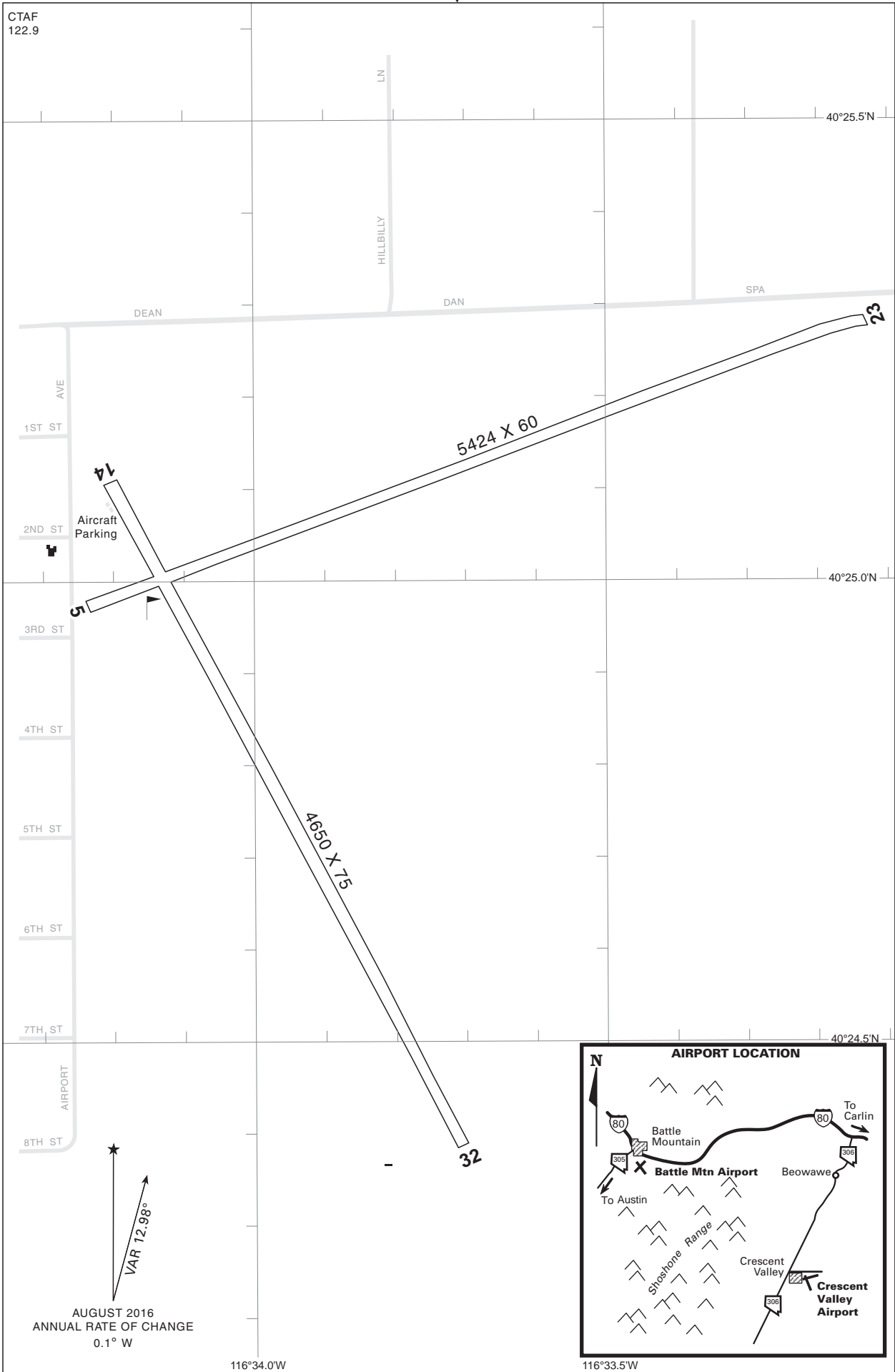
PAHRUMP, NEVADA
CALVADA MEADOWS (74P)

AIRPORT DIAGRAM



CRESCENT VALLEY, NEVADA
CRESCENT VALLEY (U74)

CTAF
122.9



AIRPORT DIAGRAM

FOR DETAILED INFORMATION CONTACT
NDOT - PLANNING AVIATION (775) 888-7353



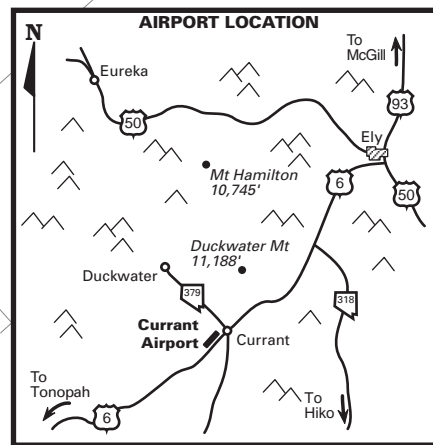
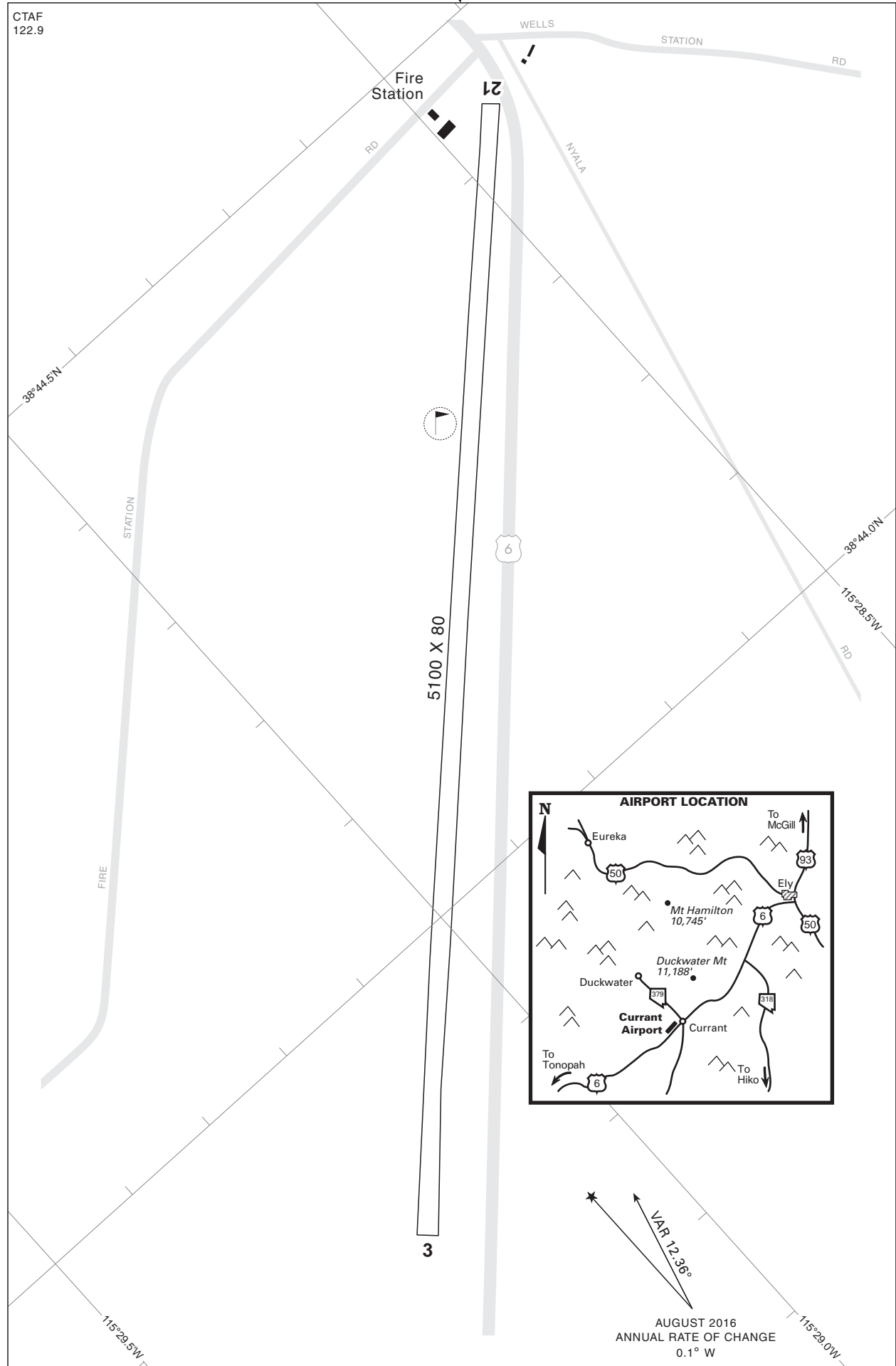
CRESCENT VALLEY, NEVADA
CRESCENT VALLEY (U74)

AIRPORT DIAGRAM



CURRENT, NEVADA
CURRENT RANCH (9U7)

CTAF
122.9



AIRPORT DIAGRAM

FOR DETAILED INFORMATION CONTACT
NDOT - PLANNING AVIATION (775) 888-7353



CURRENT, NEVADA
CURRENT RANCH (9U7)

AIRPORT DIAGRAM



DAYTON, NEVADA
DAYTON VALLEY (A34)

CTAF: 122.9
WX AWOS at CXP: 119.925 (775-884-4708)
ARTCC: OAKLAND CENTER
FSS: RENO FLIGHT SERVICE STATION

ARP LATITUDE: 39-14-20.33 N
ARP LONGITUDE: 119-33-19.73 W
ELEVATION: 4395
SECTIONAL: SAIN FRANCISCO

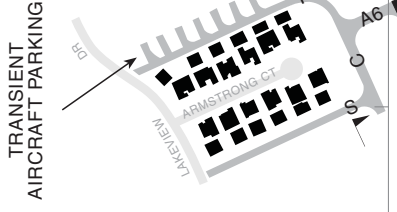
VAR 13.4°

AUGUST 2016
ANNUAL RATE OF CHANGE
0.1° W

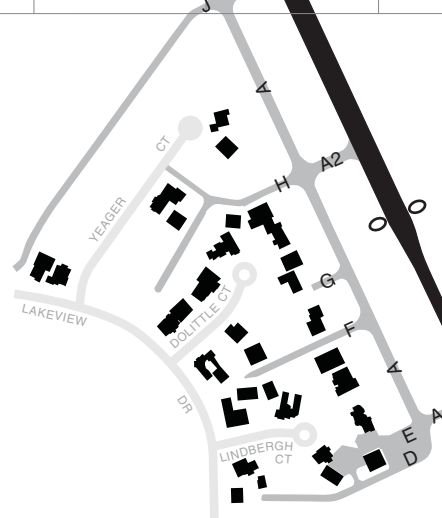
Virginia City
6 miles NW 302°

Yikes Intersection
4 miles NNW 320°

TRANSIENT
AIRCRAFT PARKING



23
ELEV
4373



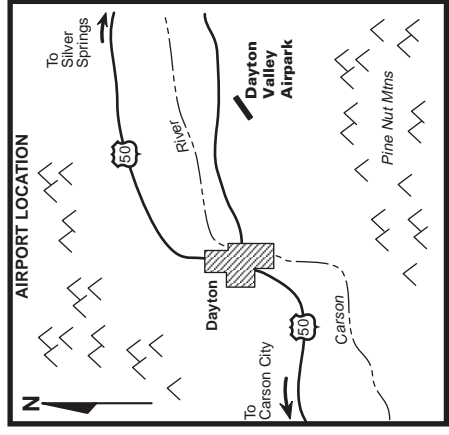
ELEV
4415

ELEV
4403

XXXX
(XXX)
TWRERS

5343 X 75

Towers on Rawe Peak
8328 feet msl
Unlit 4 miles SE 108°



AIRPORT DIAGRAM

FOR DETAILED INFORMATION CONTACT:
NDOT - PLANNING AVIATION (775) 888-7553



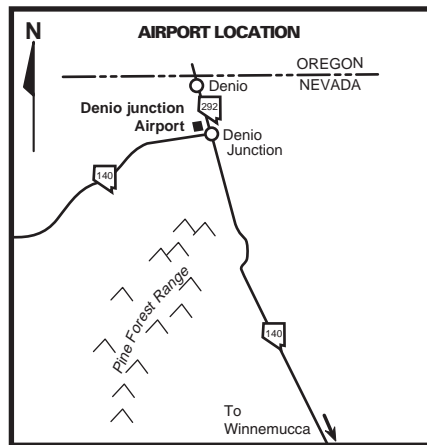
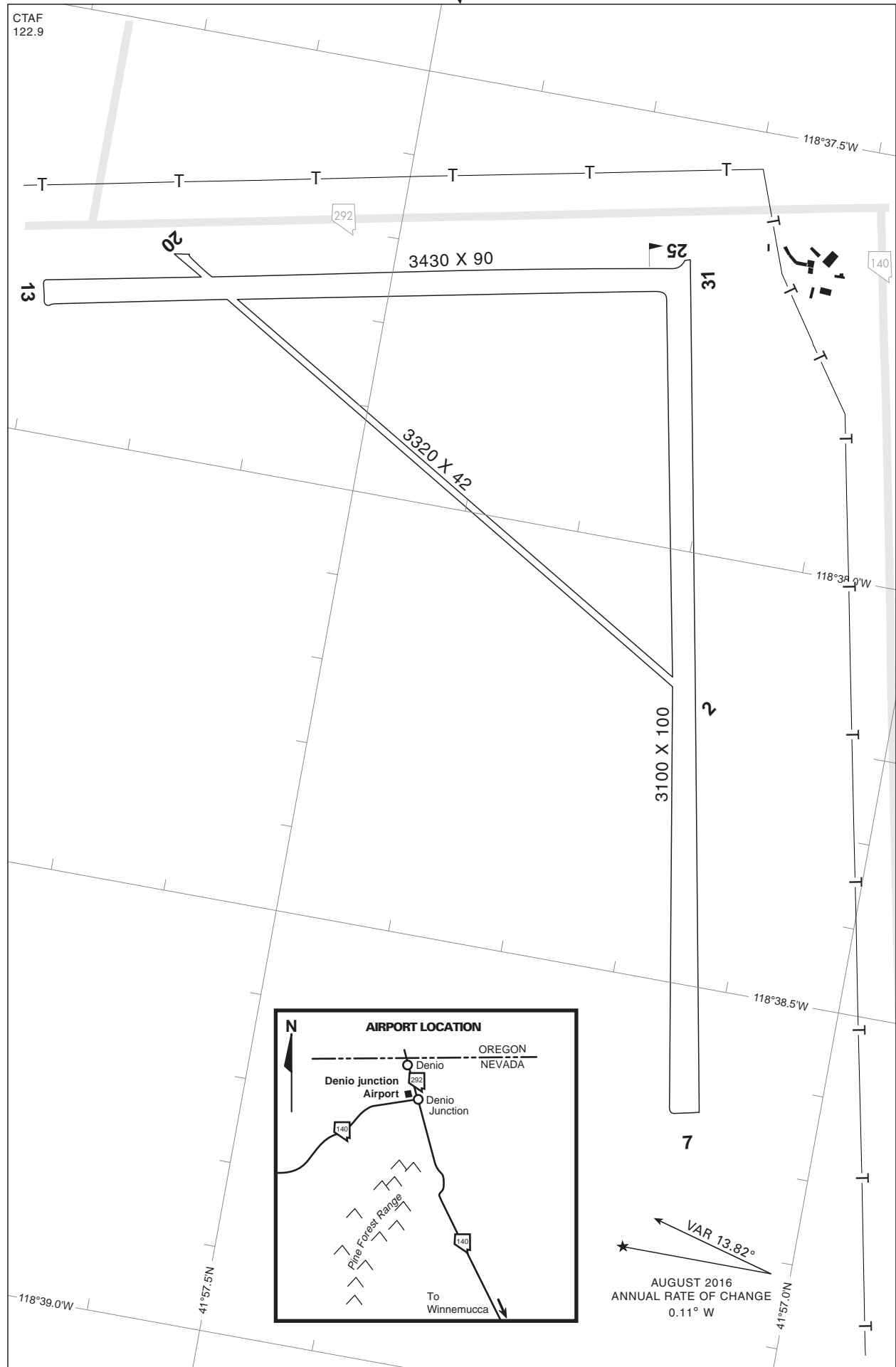
DAYTON, NEVADA
DAYTON VALLEY (A34)

AIRPORT DIAGRAM



DENIO, NEVADA
DENIO JUNCTION (E85)

CTAF
122.9



AIRPORT DIAGRAM

FOR DETAILED INFORMATION CONTACT
NDOT - PLANNING AVIATION (775) 888-7353



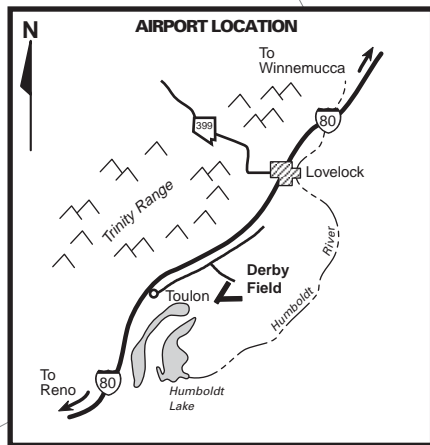
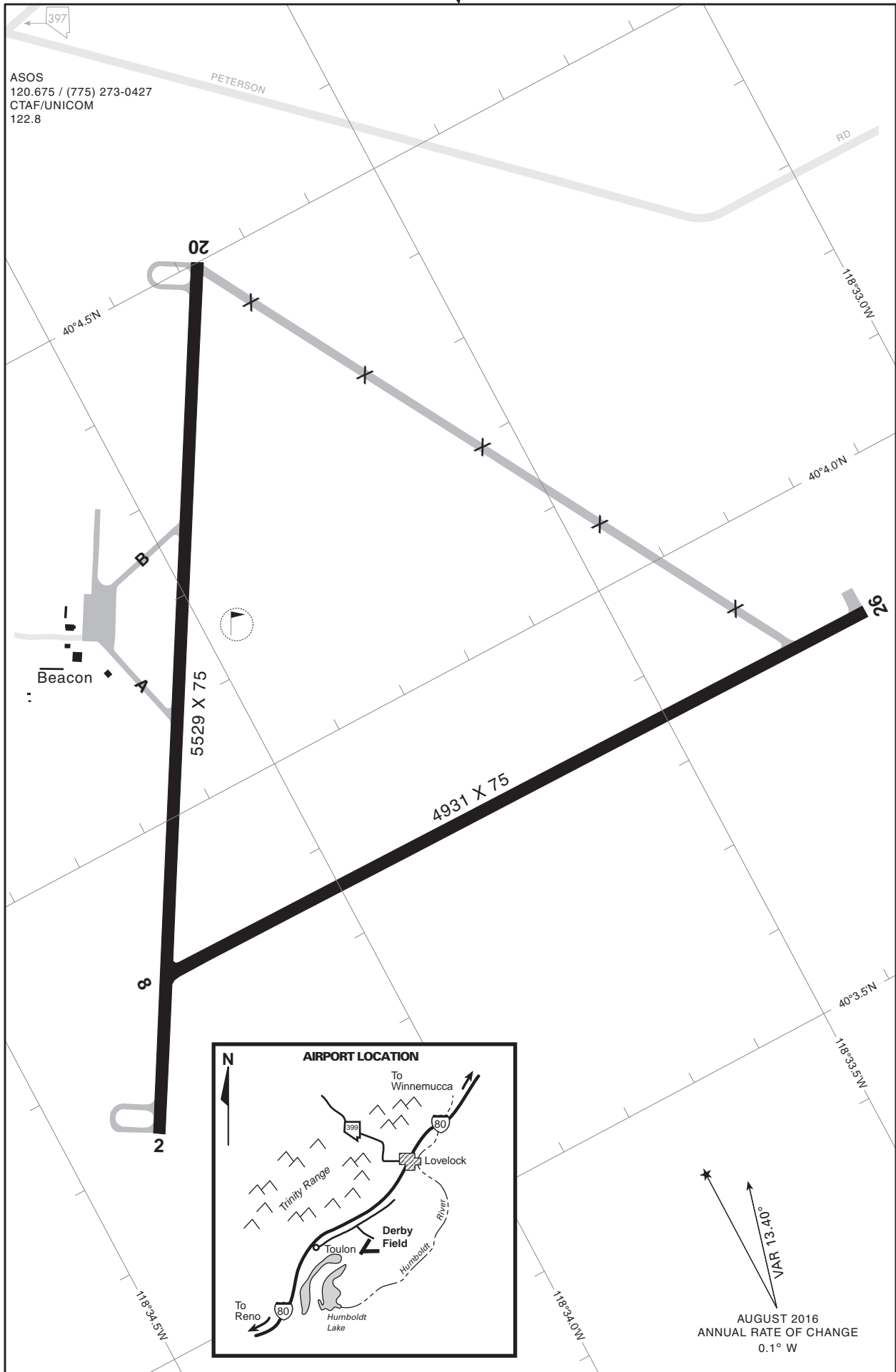
DENIO, NEVADA
DENIO JUNCTION (E85)

AIRPORT DIAGRAM



LOVELOCK, NEVADA
DERBY FIELD (LOL)

ASOS
120.675 / (775) 273-0427
CTAF/UNICOM
122.8



VAR 13.40°
AUGUST 2016
ANNUAL RATE OF CHANGE
0.1° W

AIRPORT DIAGRAM

FOR DETAILED INFORMATION CONTACT
NDOT - PLANNING AVIATION (775) 888-7353



LOVELOCK, NEVADA
DERBY FIELD (LOL)

AIRPORT DIAGRAM

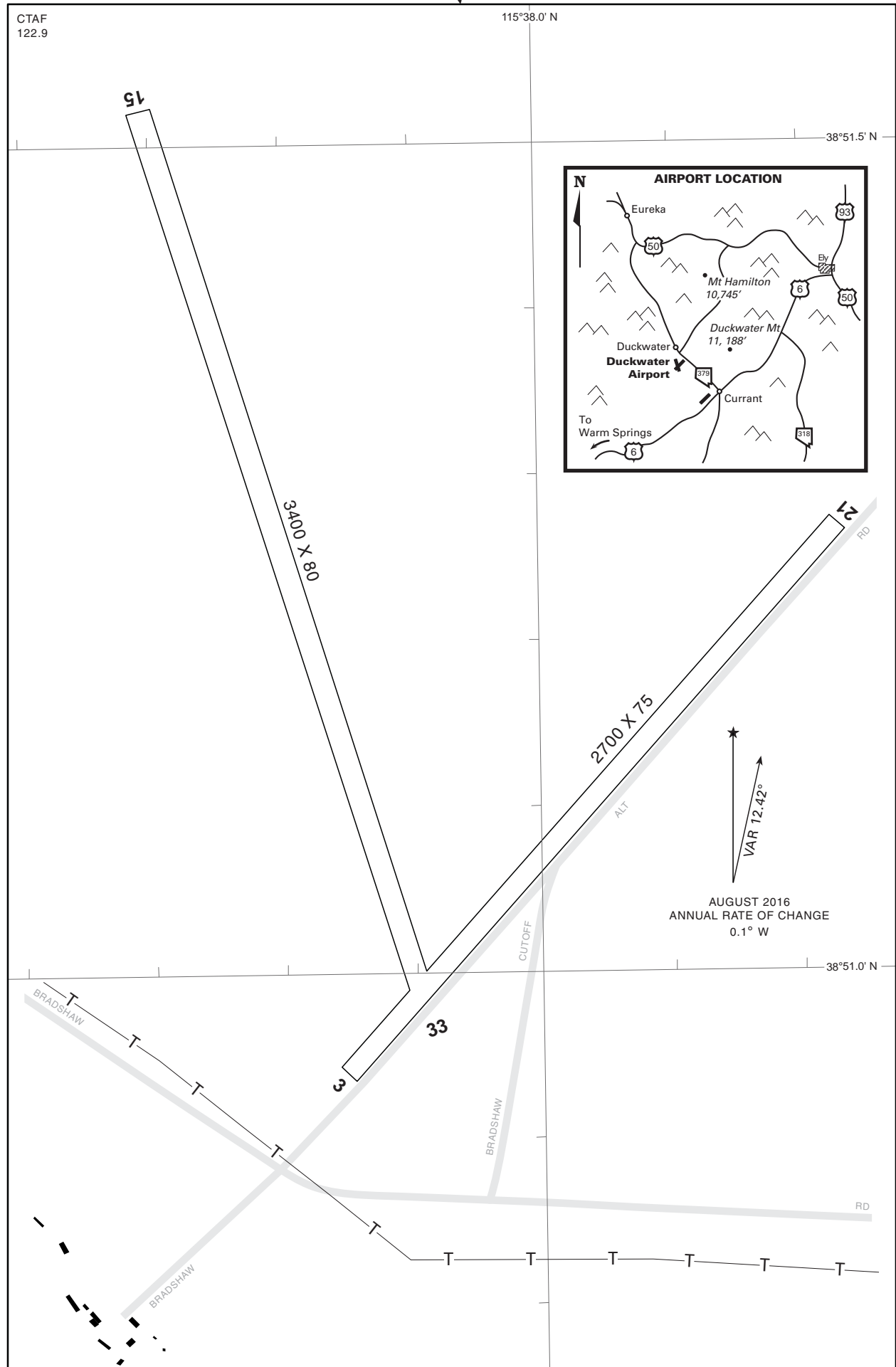
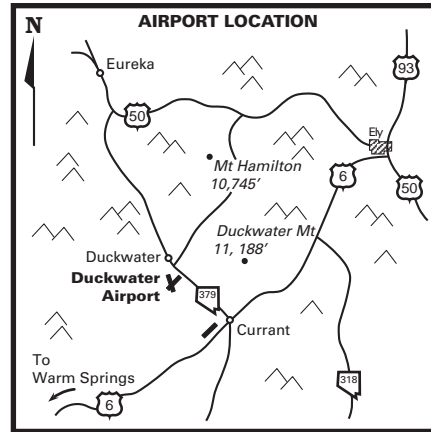


DUCKWATER, NEVADA
DUCKWATER (01U)

CTAF
122.9

115°38.0' N

38°51.5' N



AIRPORT DIAGRAM

FOR DETAILED INFORMATION CONTACT
NDOT - PLANNING AVIATION (775) 888-7353



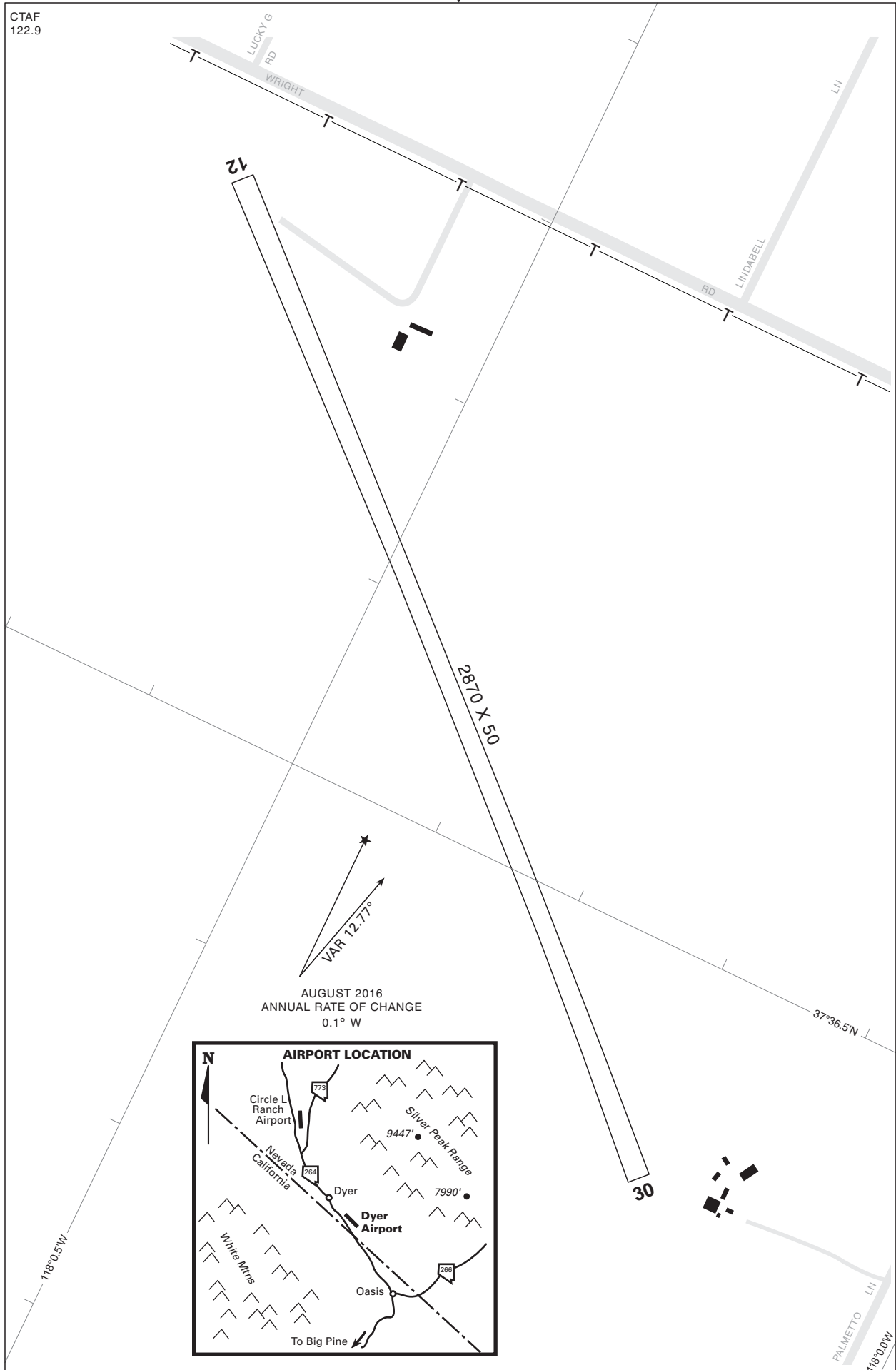
DUCKWATER, NEVADA
DUCKWATER (01U)

AIRPORT DIAGRAM

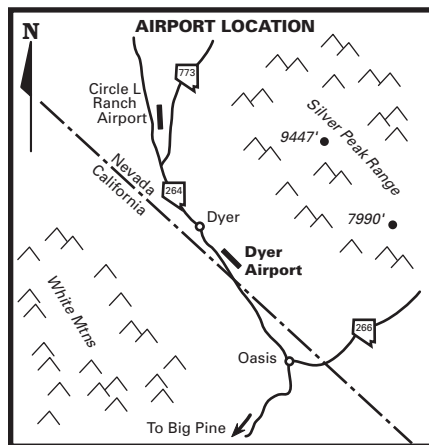


DYER, NEVADA
DYER (2Q9)

CTAF
122.9



VAR 12.77°
AUGUST 2016
ANNUAL RATE OF CHANGE
0.1° W



AIRPORT DIAGRAM

FOR DETAILED INFORMATION CONTACT
NDOT - PLANNING AVIATION (775) 888-7353



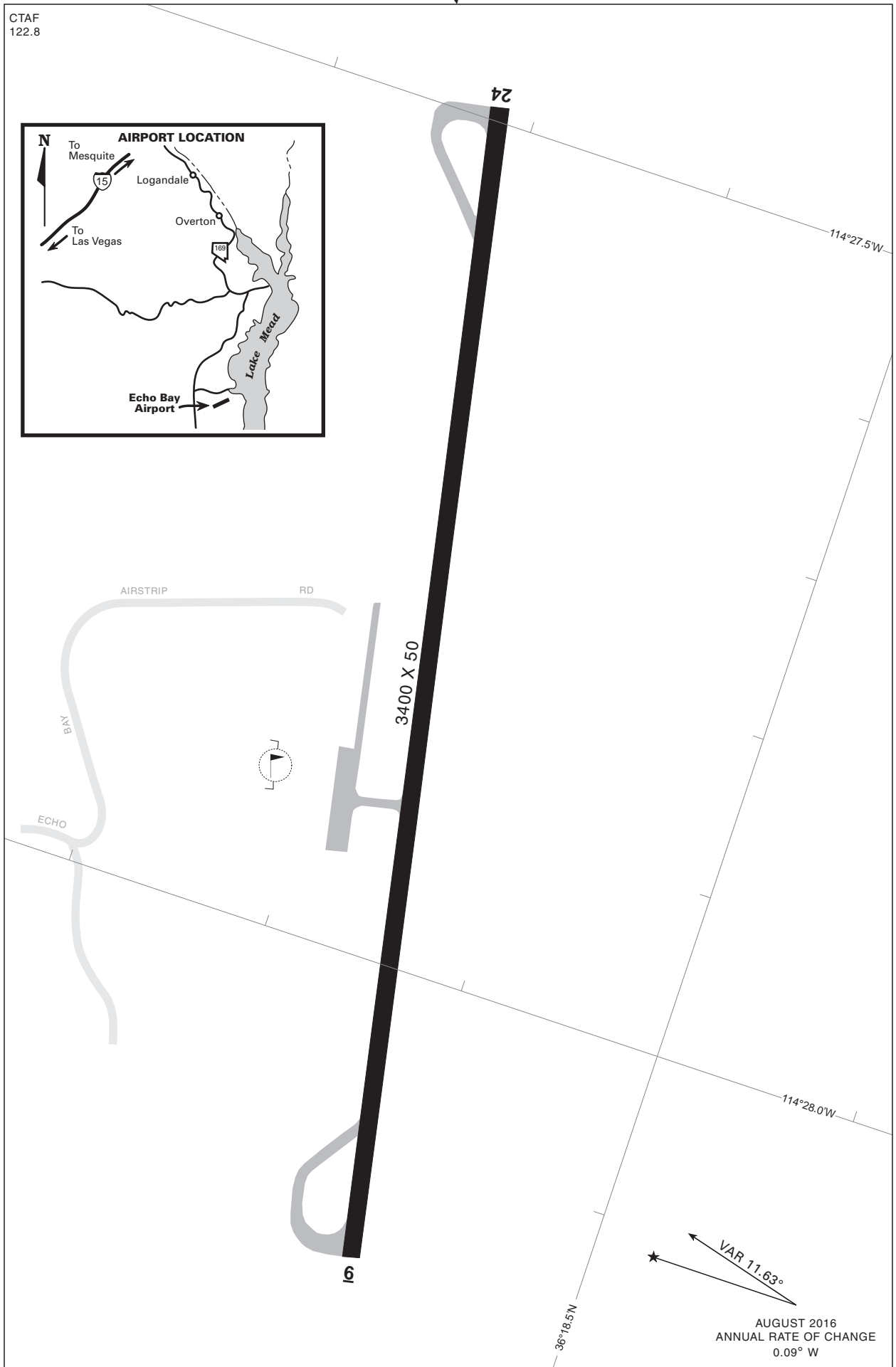
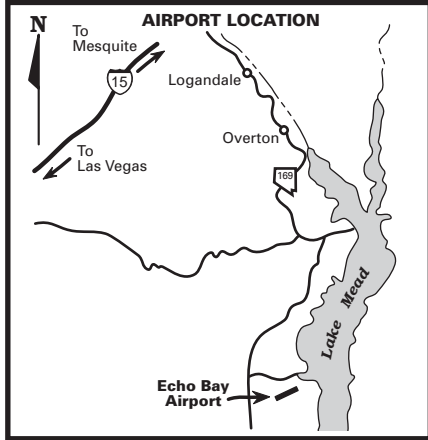
DYER, NEVADA
DYER (2Q9)

AIRPORT DIAGRAM



OVERTON, NEVADA
ECHO BAY (0L9)

CTAF
122.8



AIRPORT DIAGRAM

FOR DETAILED INFORMATION CONTACT
NDOT - PLANNING AVIATION (775) 888-7353

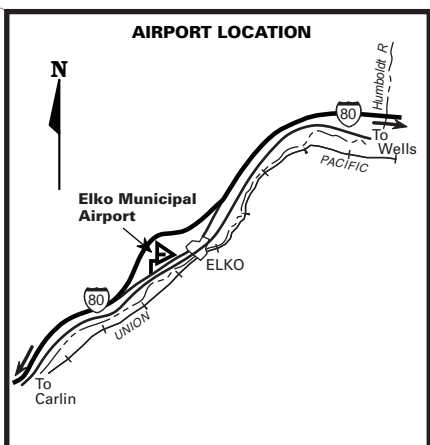
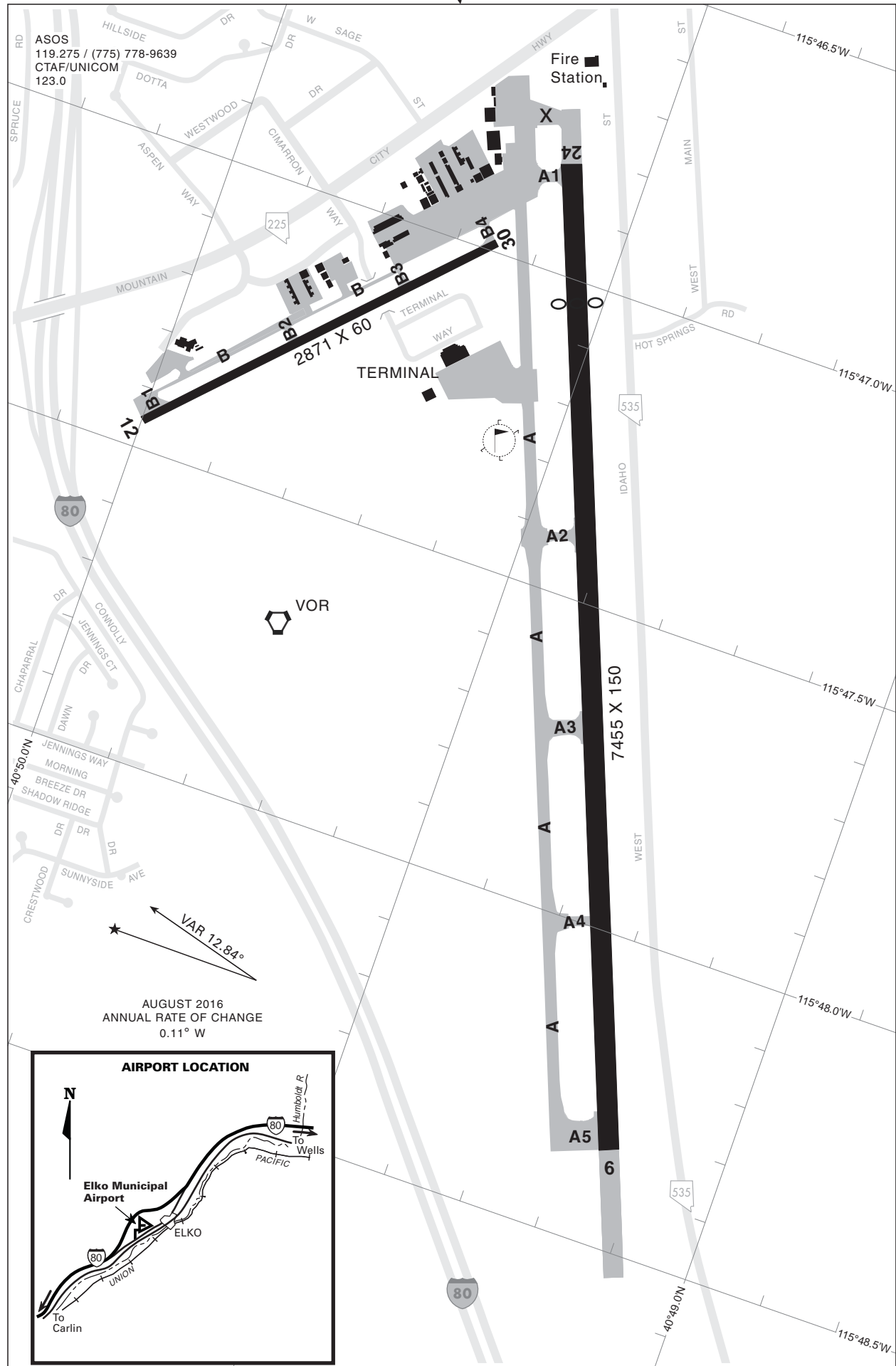


OVERTON, NEVADA
ECHO BAY (0L9)

AIRPORT DIAGRAM



ELKO, NEVADA
ELKO (EKO)



AIRPORT DIAGRAM

FOR DETAILED INFORMATION CONTACT
NDOT - PLANNING AVIATION (775) 888-7353



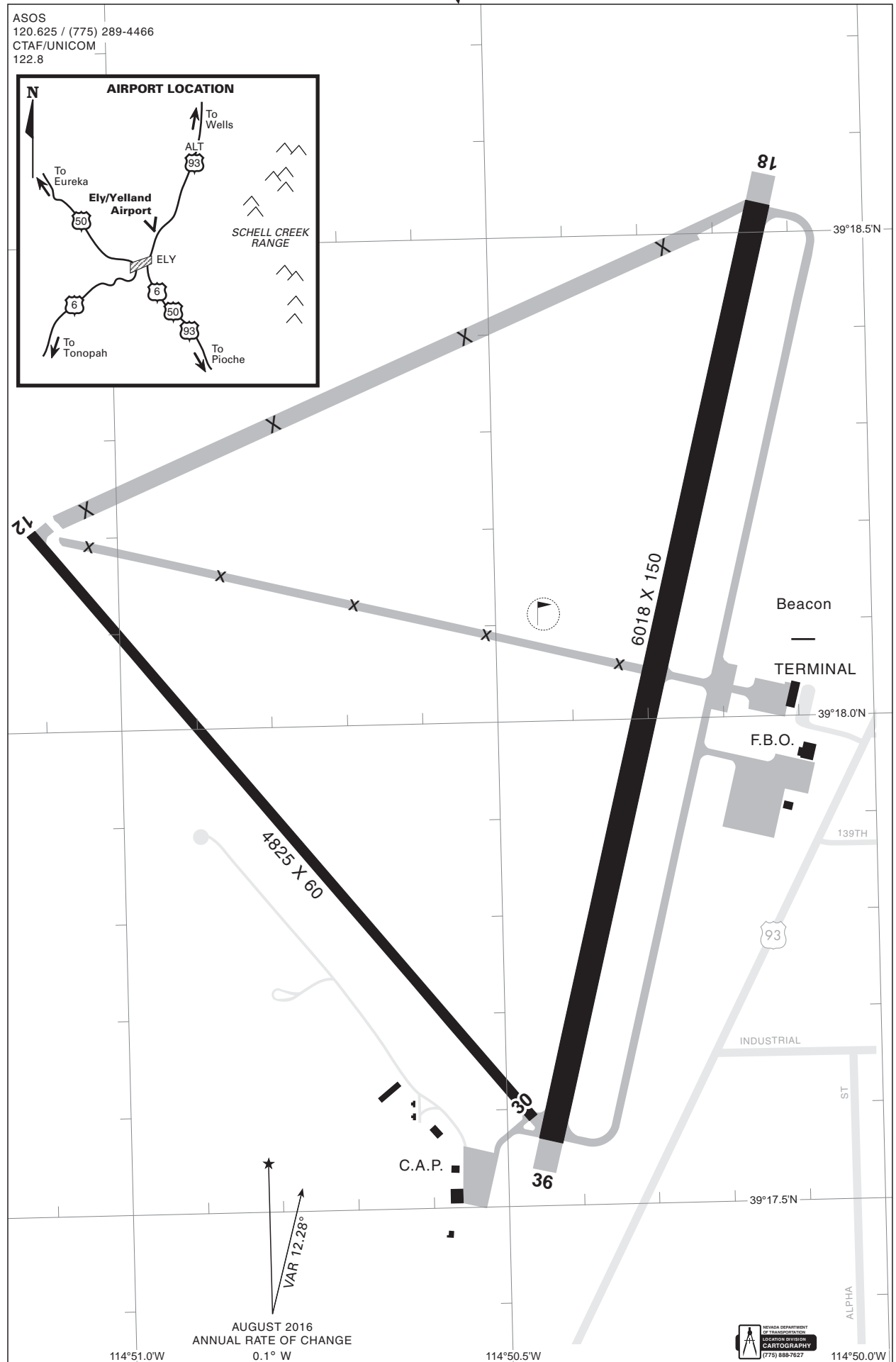
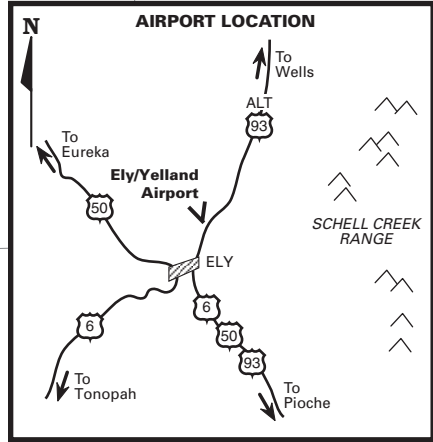
ELKO, NEVADA
ELKO (EKO)

AIRPORT DIAGRAM



ELY, NEVADA
ELY/YELLAND FIELD (ELY)

ASOS
120.625 / (775) 289-4466
CTAF/UNICOM
122.8



AIRPORT DIAGRAM

FOR DETAILED INFORMATION CONTACT
NDOT - PLANNING AVIATION (775) 888-7353

ELY, NEVADA
ELY/YELLAND FIELD (ELY)



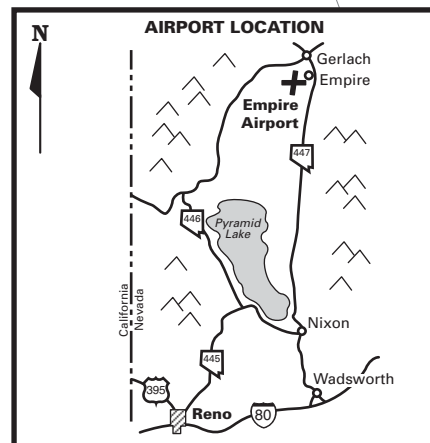
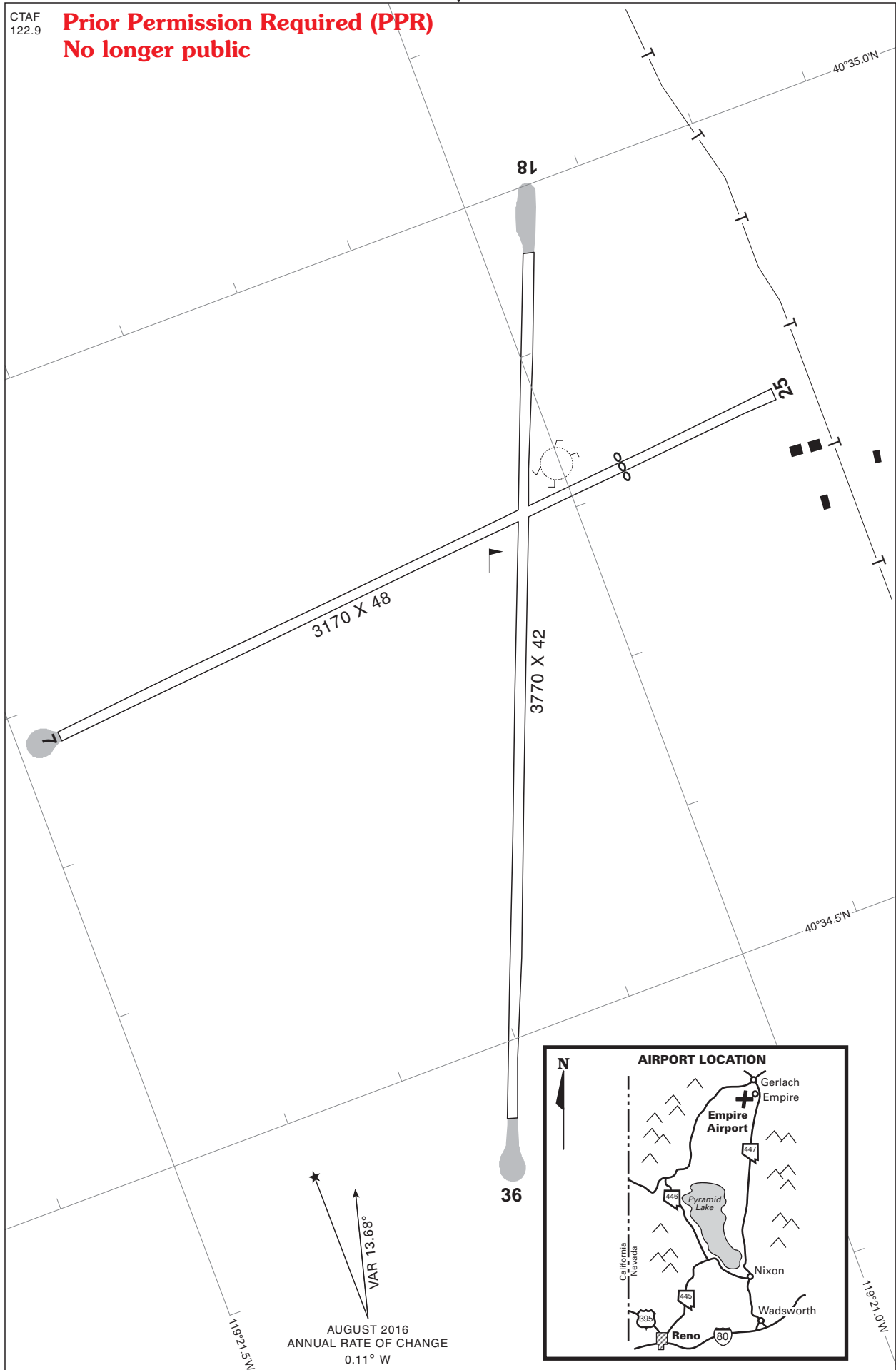
AIRPORT DIAGRAM



EMPIRE, NEVADA
EMPIRE (1A8)

CTAF
122.9

Prior Permission Required (PPR)
No longer public



AIRPORT DIAGRAM

FOR DETAILED INFORMATION CONTACT
NDOT - PLANNING AVIATION (775) 888-7353



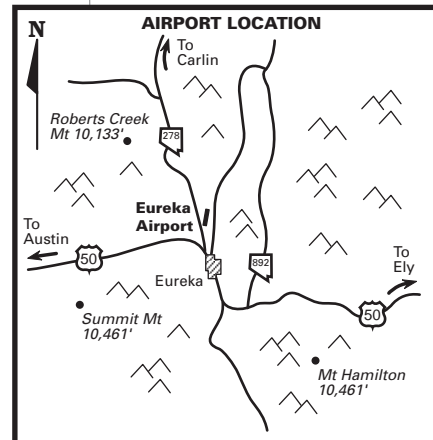
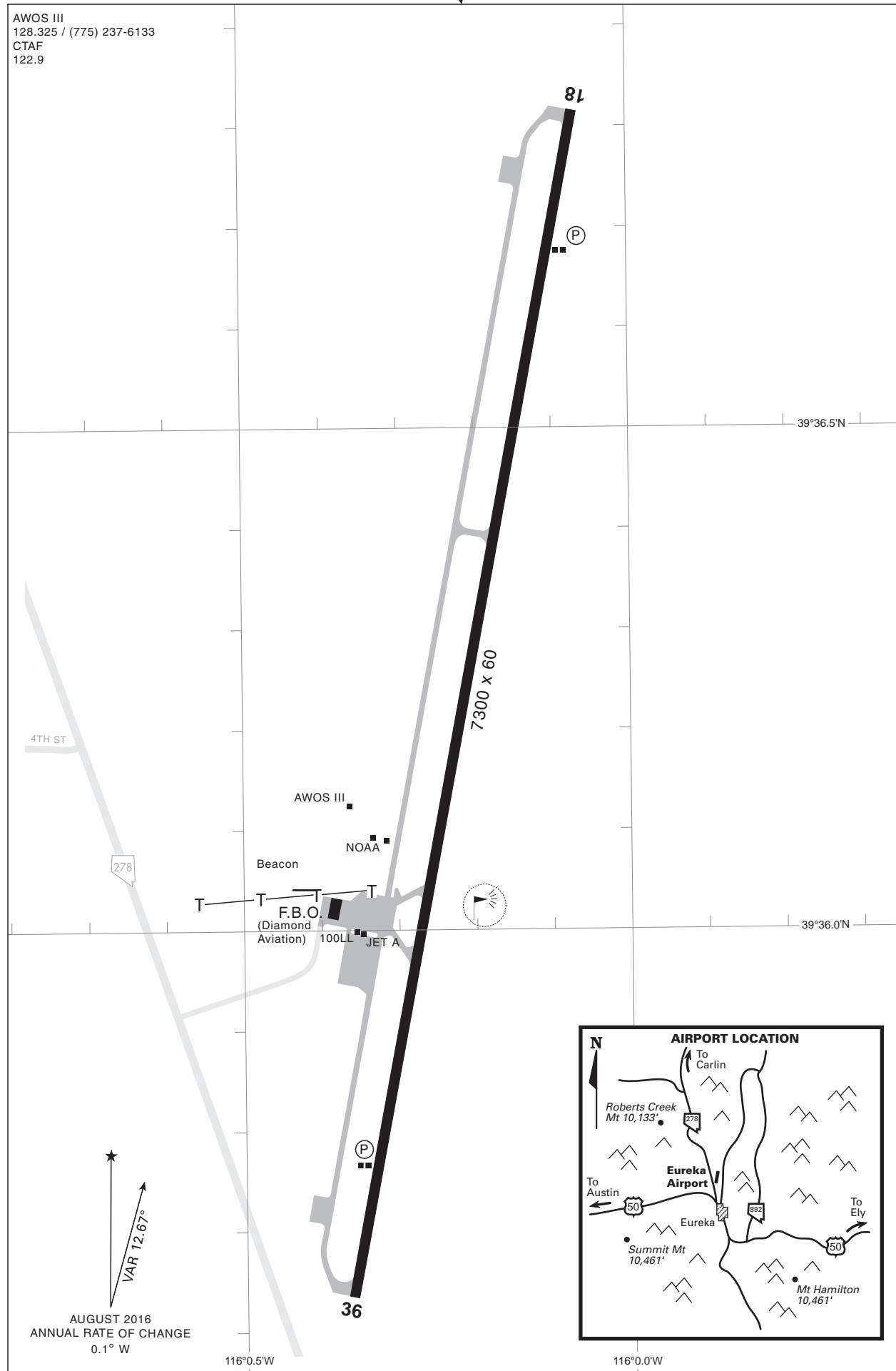
EMPIRE, NEVADA
EMPIRE (1A8)

AIRPORT DIAGRAM



EUREKA, NEVADA
EUREKA (05U)

AWOS III
128.325 / (775) 237-6133
CTAF
122.9



AIRPORT DIAGRAM

FOR DETAILED INFORMATION CONTACT
NDOT - PLANNING AVIATION (775) 888-7353



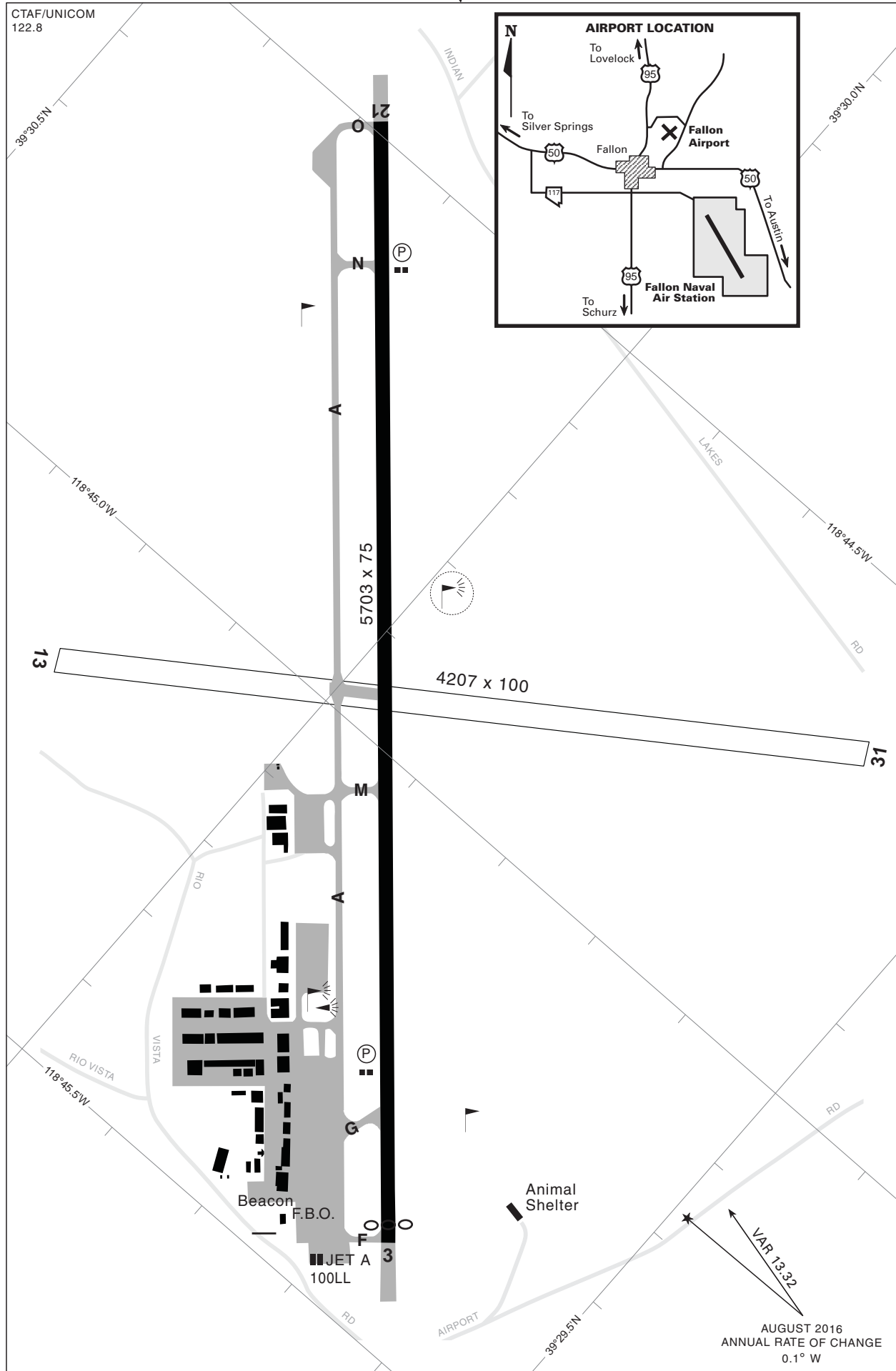
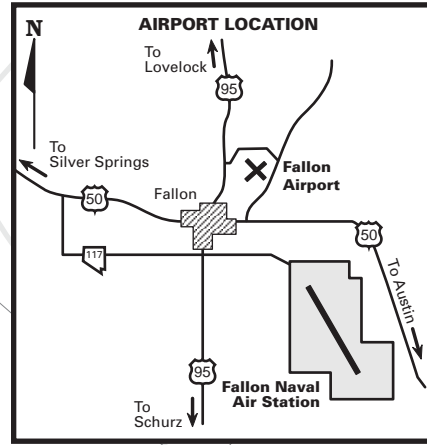
EUREKA, NEVADA
EUREKA (05U)

AIRPORT DIAGRAM



FALLON, NEVADA
FALLON MUNICIPAL (FLX)

CTAF/UNICOM
122.8



AIRPORT DIAGRAM

FOR DETAILED INFORMATION CONTACT
NDOT - PLANNING AVIATION (775) 888-7353

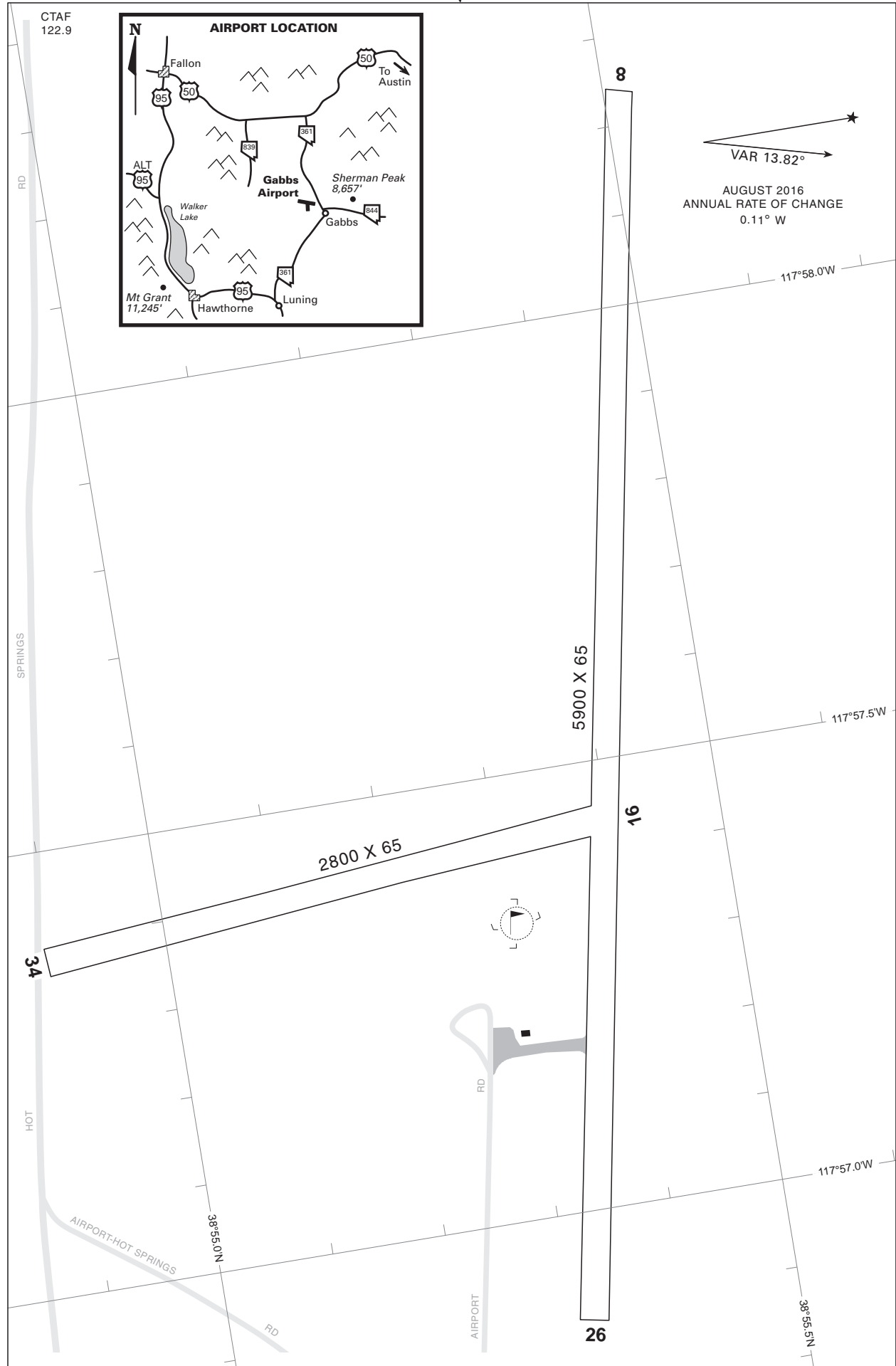


FALLON, NEVADA
FALLON MUNICIPAL (FLX)

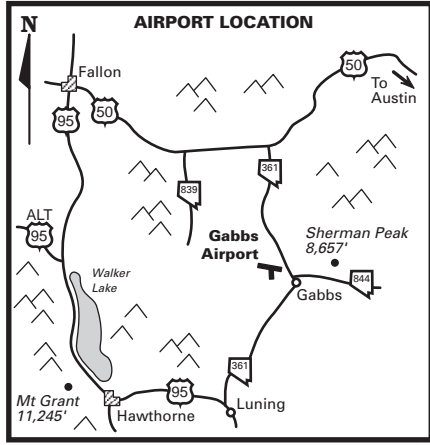
AIRPORT DIAGRAM



GABBS, NEVADA
GABBS (GAB)



CTAF
122.9



AUGUST 2016
ANNUAL RATE OF CHANGE
0.11° W

AIRPORT DIAGRAM

FOR DETAILED INFORMATION CONTACT
NDOT - PLANNING AVIATION (775) 888-7353



GABBS, NEVADA
GABBS (GAB)

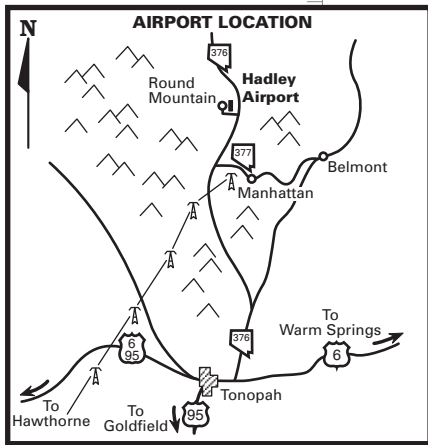
Prior Permission Required (PPR)
No longer public

2↓


6776 X 60

38°42.0'N

38°41.5'N



35



117°9.0'W

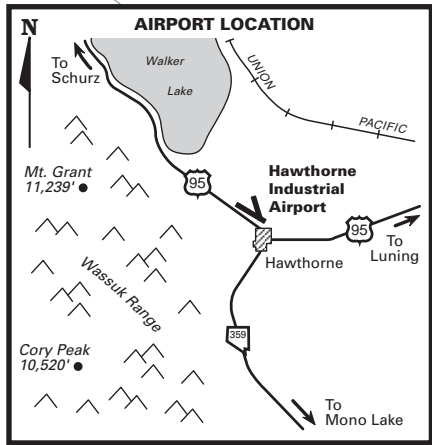
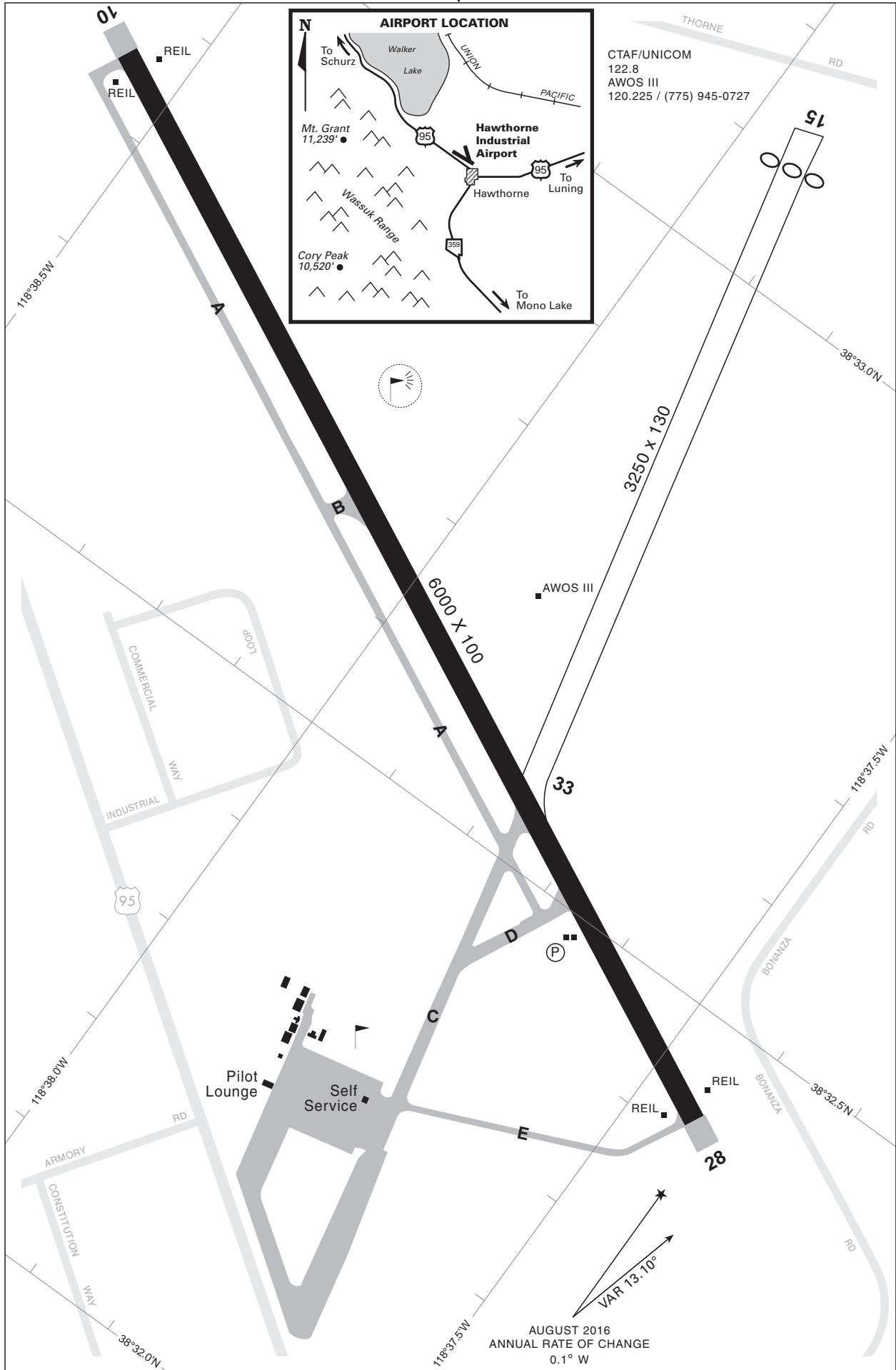
117°8.5'W

AIRPORT DIAGRAM



HAWTHORNE, NEVADA

HAWTHORNE INDUSTRIAL (HTH)



CTAF/UNICOM
122.8
AWOS III
120.225 / (775) 945-0727



AUGUST 2016
ANNUAL RATE OF CHANGE
0.1° W

AIRPORT DIAGRAM

FOR DETAILED INFORMATION CONTACT
NDOT - PLANNING AVIATION (775) 888-7353



HAWTHORNE, NEVADA

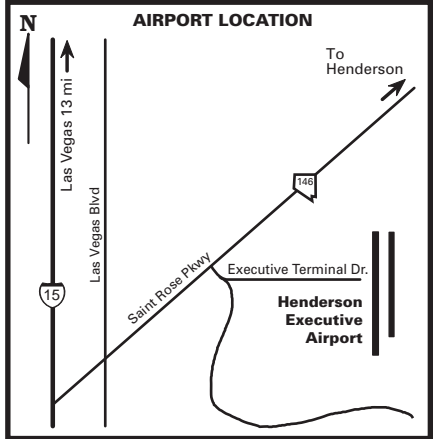
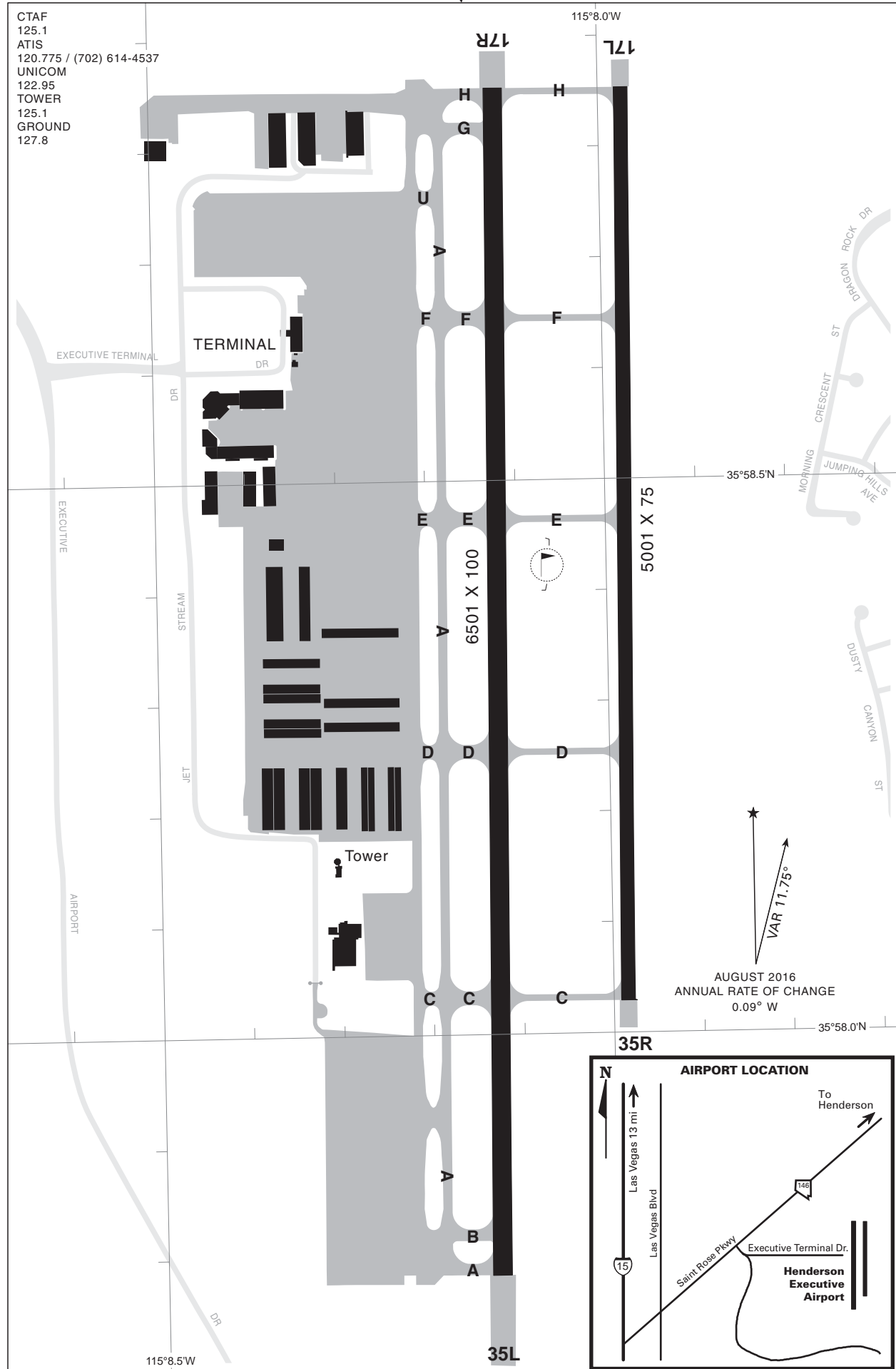
HAWTHORNE INDUSTRIAL (HTH)

AIRPORT DIAGRAM



HENDERSON, NEVADA

HENDERSON EXECUTIVE (HND)



AIRPORT DIAGRAM

FOR DETAILED INFORMATION CONTACT
 NDOT - PLANNING AVIATION (775) 888-7353



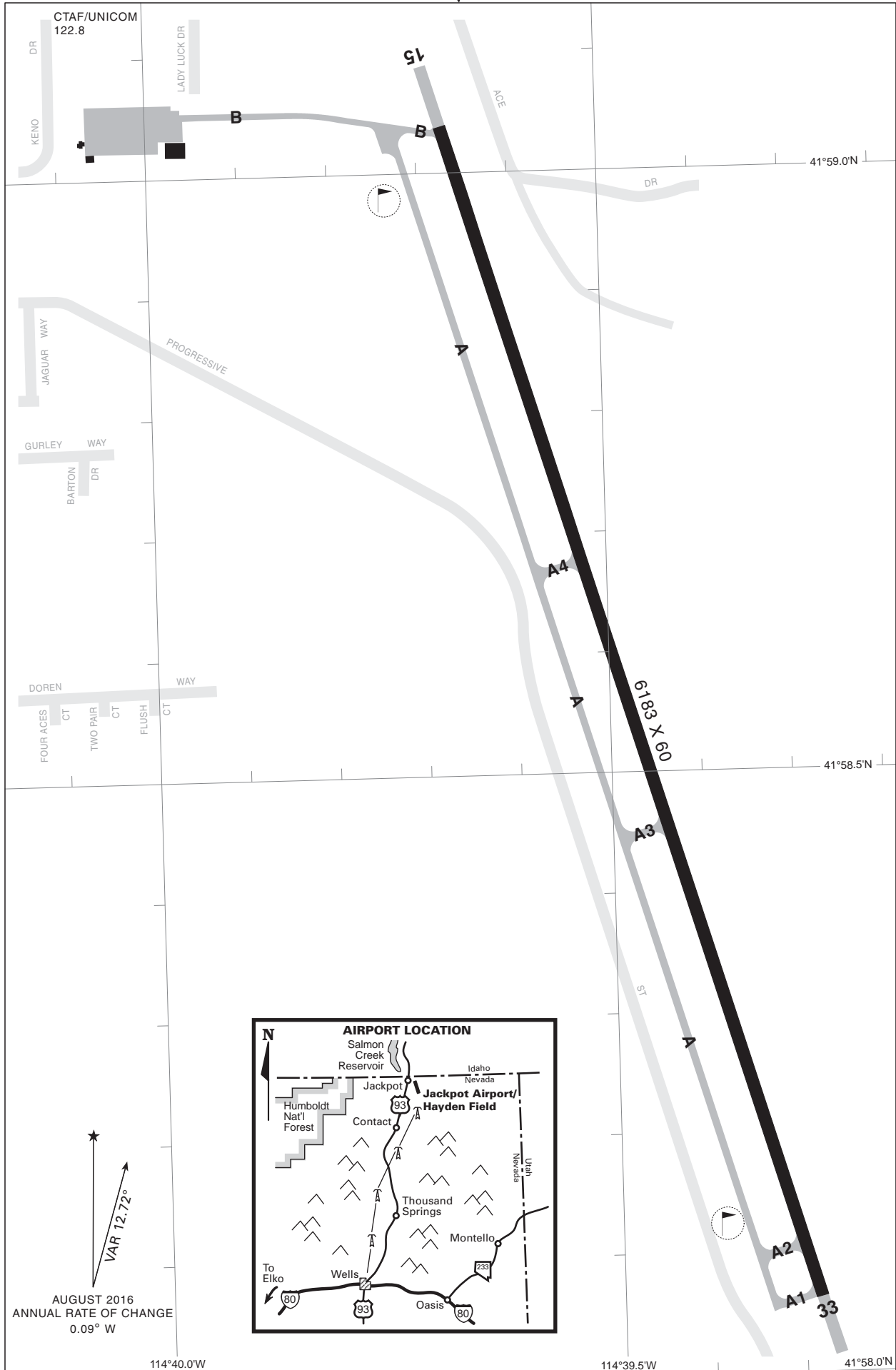
HENDERSON, NEVADA

HENDERSON EXECUTIVE (HND)

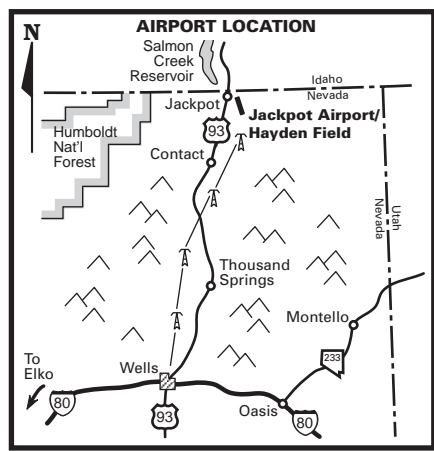
AIRPORT DIAGRAM



JACKPOT, NEVADA
JACKPOT/HAYDEN FIELD (06U)



VAR 12.72°
AUGUST 2016
ANNUAL RATE OF CHANGE
0.09° W



AIRPORT DIAGRAM

FOR DETAILED INFORMATION CONTACT
NDOT - PLANNING AVIATION (775) 888-7353



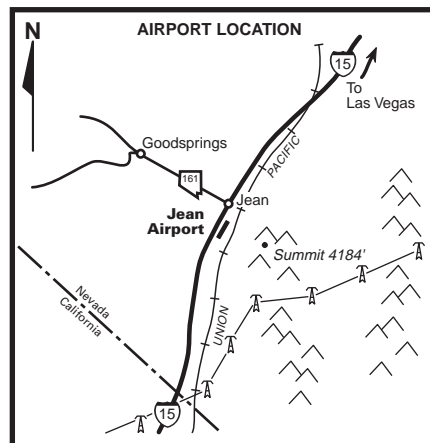
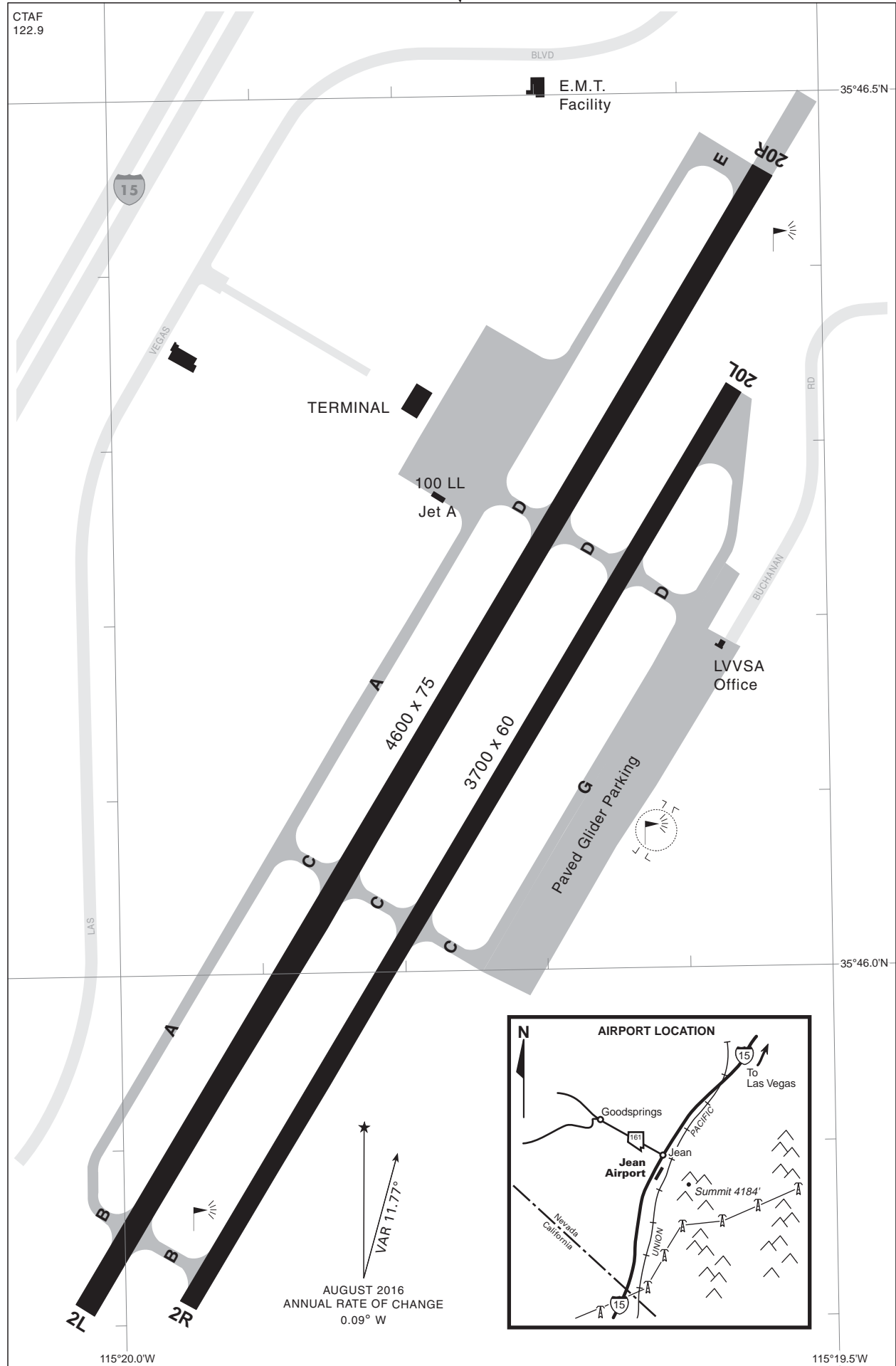
JACKPOT, NEVADA
JACKPOT/HAYDEN FIELD (06U)

AIRPORT DIAGRAM



Jean, NEVADA
JEAN (0L7)

CTAF
122.9



AIRPORT DIAGRAM

FOR DETAILED INFORMATION CONTACT
NDOT - PLANNING AVIATION (775) 888-7353



Jean, NEVADA
JEAN (0L7)