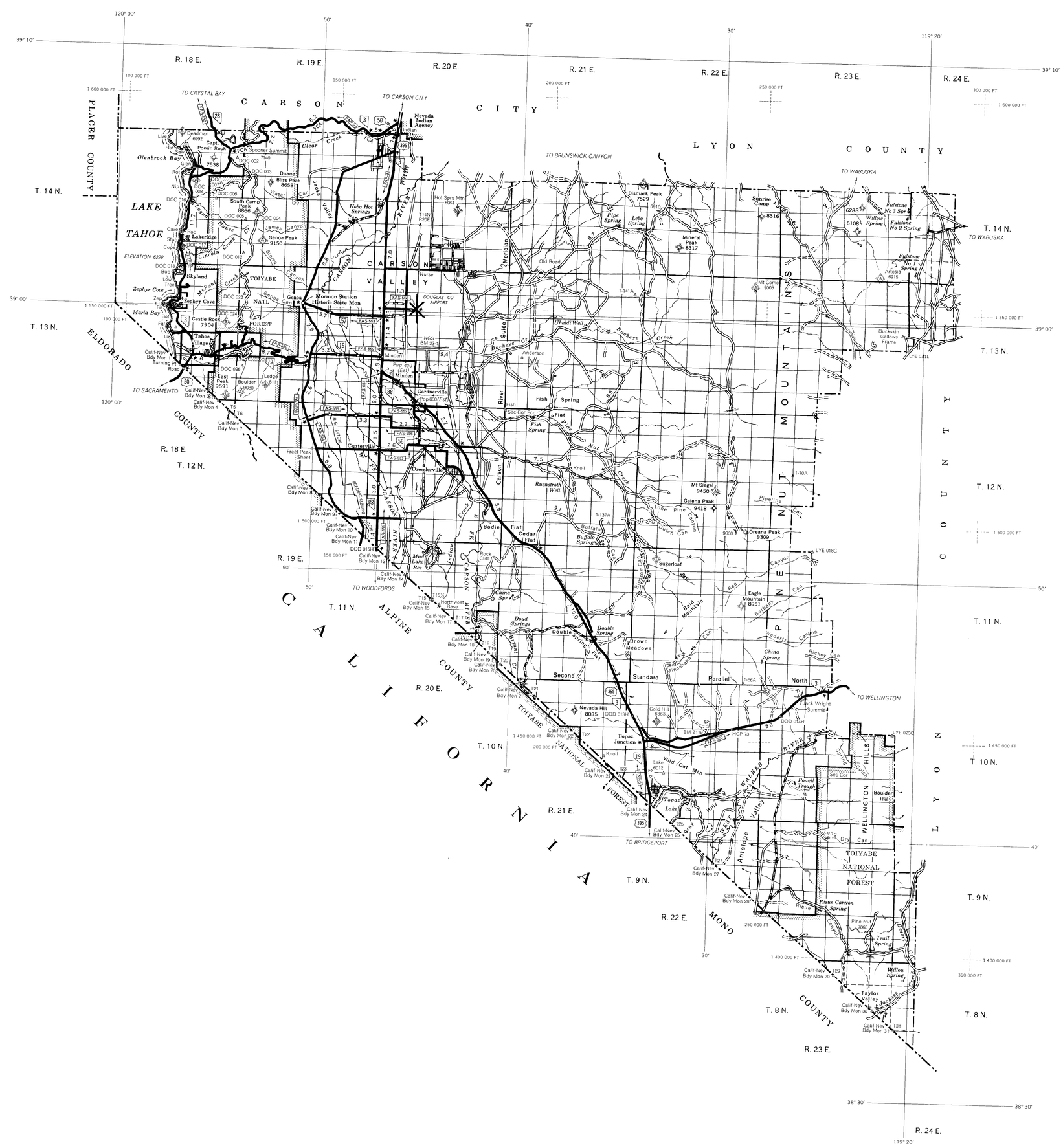

LEGEND

- INTERSTATE SYSTEM ROUTE NUMBER
- U S HIGHWAY NUMBER
- STATE HIGHWAY NUMBER
- FAP-2 FEDERAL-AID PRIMARY HIGHWAY NUMBER
- FAS-502 FEDERAL-AID SECONDARY HIGHWAY NUMBER
- DIVIDED HIGHWAY
- FCA DIVIDED HIGHWAY-FULL CONTROL OF ACCESS
- PCA DIVIDED HIGHWAY-PARTIAL CONTROL OF ACCESS
- PAVED ROAD
- BITUMINOUS SURFACE ROAD
- GRAVEL ROAD-GRADED AND DRAINED
- GRAVEL ROAD-NOT GRADED AND DRAINED
- SOIL SURFACED ROAD
- GRADED AND DRAINED ROAD
- UNIMPROVED ROAD
- PRIMITIVE ROAD
- HIGHWAY BRIDGE CLEAR SPAN OF MORE THAN 20 FEET
- RAILROAD GRADE CROSSING
- RAILROAD ABOVE
- RAILROAD BELOW
- RAILROAD-ANY NUMBER OF TRACKS WITH STATION-SINGLE OPERATING COMPANY
- RAILROAD-ANY NUMBER OF TRACKS-USED BY MORE THAN ONE OPERATING COMPANY
- RAILROAD TUNNEL
- LIVE STREAM
- INTERMITTENT STREAM
- IRRIGATION DITCH OR CANAL
- SPRING
- WATER-WELL-TANK-SMALL RESERVOIR
- DAM
- STATE BOUNDARY
- COUNTY BOUNDARY
- TOWNSHIP OR RANGE LINE
- SECTION LINE
- PARK OR RESERVATION BOUNDARY
- STATE CAPITOL
- COUNTY SEAT
- OTHER CITY AND TOWN CENTERS
- INTERCHANGE
- INCORPORATED CITY
- CONGESTED AREA-CULTURE NOT SHOWN
- TRIANGULATION STATION
- BM 8233 4777 BENCH MARK WITH ELEVATION
- 8217 PROMINENT ELEVATION
- 7530 SUMMIT-PASS AND ELEVATION
- AIR ROUTE
- MILITARY AIRFIELD
- COMMERCIAL AIRFIELD
- LANDING AREA OR STRIP
- AIRWAY LIGHT BEACON
- RADIO STATION-RADIO RANGE
- FOREST RANGER STATION
- CAMP GROUND
- CEMETERY
- PO U S POST OFFICE
- HMS HIGHWAY MAINTENANCE STATION
- LOCKED GATE

IN USE— NOT IN USE
NUMERAL INDICATES NUMBER OF UNITS

- FARM UNIT
- DWELLING-OTHER THAN FARM
- MISCELLANEOUS BUILDINGS
- STORE OR SMALL BUSINESS
- HOTEL-MOTEL
- SCHOOL
- CHURCH
- HOSPITAL
- FACTORY-INDUSTRIAL PLANT
- MINE
- ORE MILL
- SERVICE STATION
- SERVICE STATION AND OTHER BUSINESS

KEY TO COUNTIES AND COUNTY SHEET NUMBERS

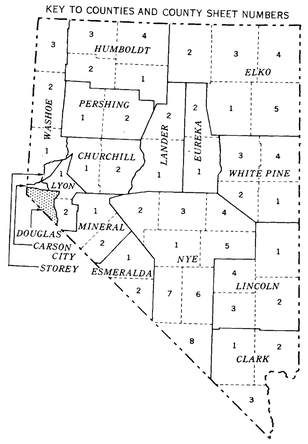

KEY TO 15' QUADRANGLE MAPS

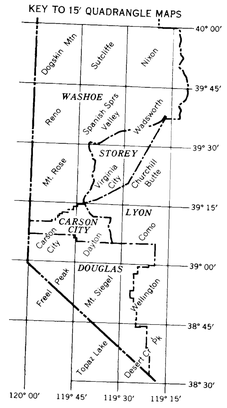

GENERAL HIGHWAY MAP
DOUGLAS COUNTY
NEVADA
1965

PREPARED BY
NEVADA STATE HIGHWAY DEPARTMENT
PLANNING SURVEY DIVISION

IN COOPERATION WITH
U. S. DEPARTMENT OF COMMERCE
BUREAU OF PUBLIC ROADS

MILES
1 0 1 2 3 4

Culture and Road Types as of December 31, 1963

Copyright 1965 State of Nevada Department of Highways Carson City, Nevada
Not for Resale or Republication

Sheet 1 of 1 Map Sheet and 1 Supplemental Sheet

Note: The county boundary lines on this sheet have been revised to incorporate all changes made by the Nevada Legislature up to and including the 1969 session

TRANSVERSE MERCATOR PROJECTION MOUNT DIABLO BASE AND MERIDIAN 50 000 FT GRID BASED ON NEVADA COORDINATE SYSTEM W. ZONE TRIANGULATION AND BM DATA ON FILE MILEAGE SHOWN BETWEEN STARS HIGHWAY MAP APPROVED NOVEMBER 22 1965