

# AIRPORT DIAGRAM



DAYTON, NEVADA  
DAYTON VALLEY (A34)

CTAF: 122.9  
WX AWOS at CXP: 119.925 (775-884-4708)  
ARTCC: OAKLAND CENTER  
FSS: RENO FLIGHT SERVICE STATION

ARP LATITUDE: 39-14-20.33 N  
ARP LONGITUDE: 119-33-19.73 W  
ELEVATION: 4395  
SECTIONAL: SAIN FRANCISCO

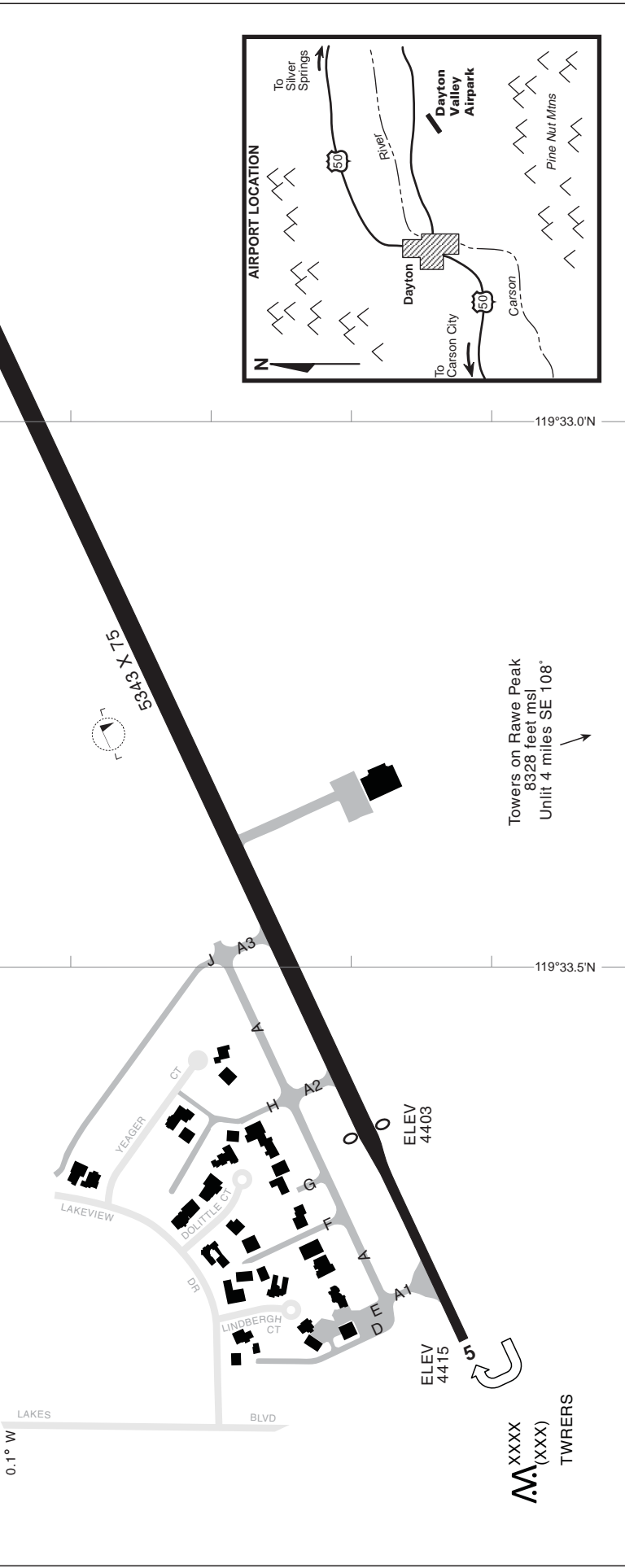
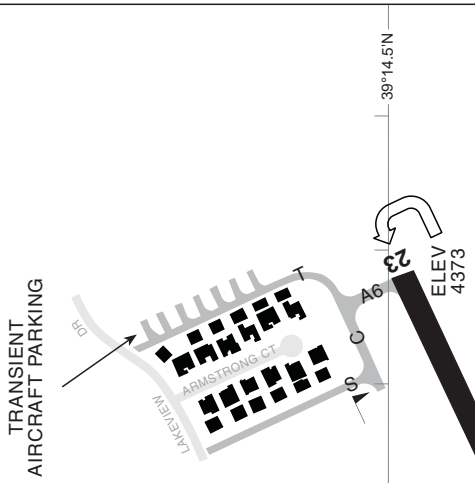
VAR 13.4°

AUGUST 2016  
ANNUAL RATE OF CHANGE  
0.1° W

Virginia City  
6 miles NW 302°

Yikes Intersection  
4 miles NNW 320°

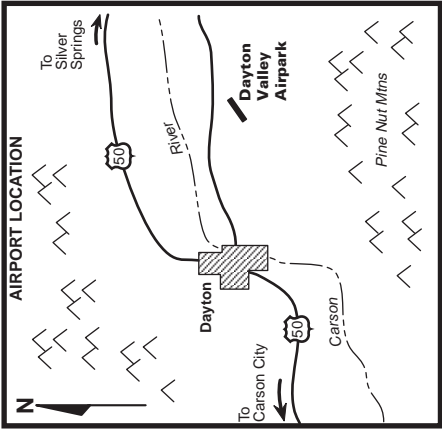
TRANSIENT  
AIRCRAFT PARKING



5343 X 75

XXXX  
(XXX)  
TWRERS

Towers on Rawe Peak  
8328 feet msl  
Unlit 4 miles SE 108°



# AIRPORT DIAGRAM

FOR DETAILED INFORMATION CONTACT:  
NDOT - PLANNING AVIATION (775) 888-7553



DAYTON, NEVADA  
DAYTON VALLEY (A34)