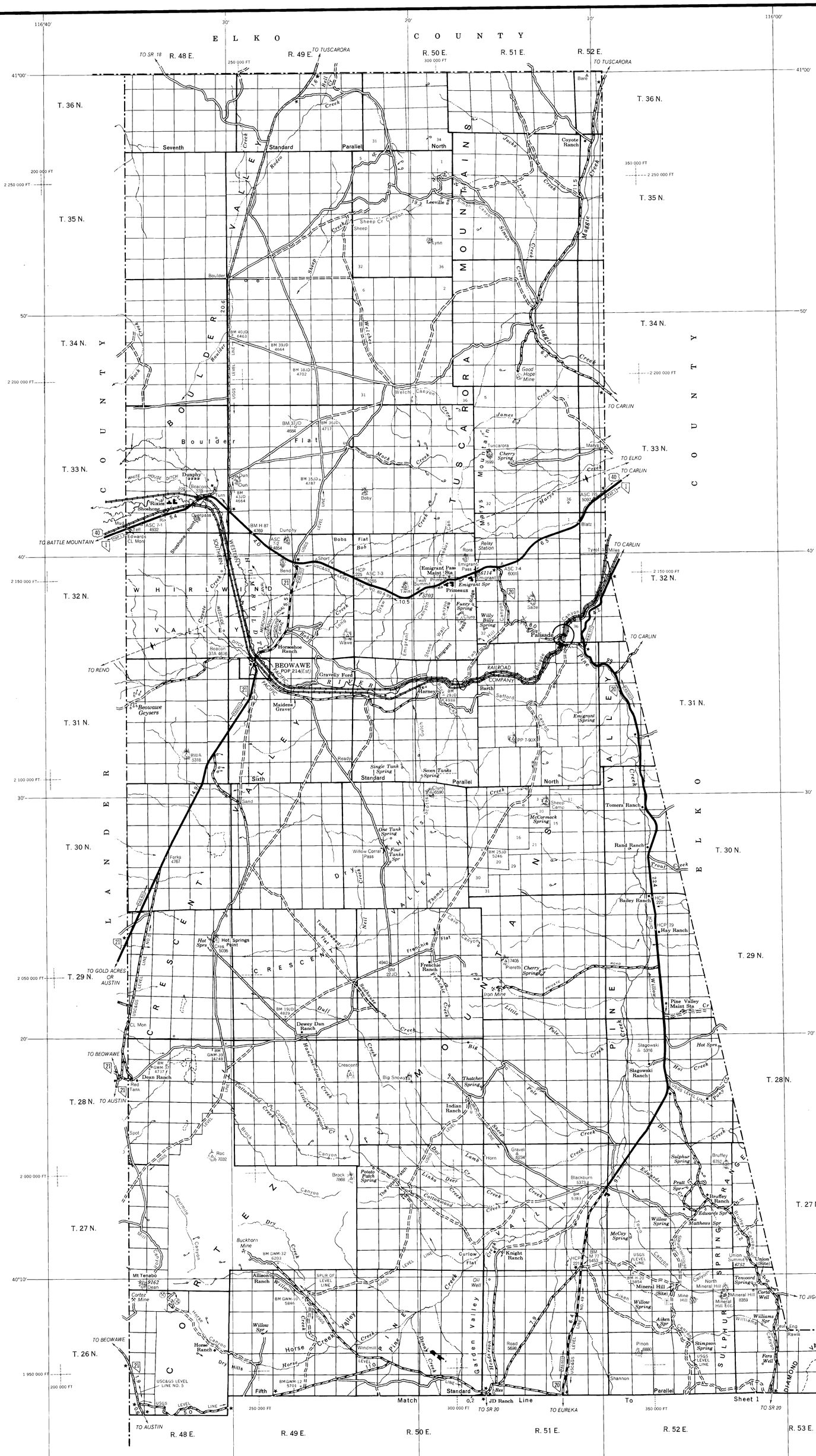

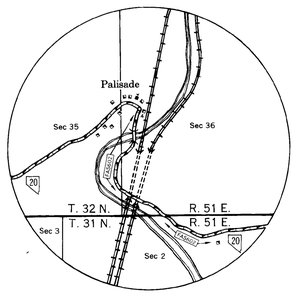

PALISADE AREA

FEET

660 0 660 1320

LEGEND

- UNITED STATES NUMBERED HIGHWAY
- FEDERAL AID PRIMARY NUMBERED HIGHWAY
- FEDERAL AID SECONDARY NUMBERED HIGHWAY
- STATE NUMBERED HIGHWAY
- HIGHWAY—FULL CONTROL OF ACCESS
- HIGHWAY—PARTIAL CONTROL OF ACCESS
- DIVIDED HIGHWAY
- PAVED ROAD
- BITUMINOUS SURFACE ROAD
- GRAVEL OR STONE ROAD—GRADED AND DRAINED
- GRAVEL OR STONE ROAD NOT GRADED AND DRAINED
- SOIL SURFACED ROAD
- GRADED AND DRAINED ROAD
- UNIMPROVED ROAD
- PRIMITIVE ROAD
- HIGHWAY BRIDGE CLEAR SPAN OF MORE THAN 20 FEET
- RAILROAD GRADE CROSSING
- RAILROAD ABOVE
- RAILROAD BELOW
- RAILROAD—ANY NUMBER OF TRACKS WITH STATION—SINGLE OPERATING COMPANY
- RAILROAD—ANY NUMBER OF TRACKS—USED BY MORE THAN ONE OPERATING COMPANY
- RAILROAD TUNNEL
- LIVE STREAM
- INTERMITTENT STREAM
- IRRIGATION DITCH OR CANAL
- SPRING
- WATER-WELL OR TANK
- DAM
- STATE BOUNDARY
- COUNTY BOUNDARY
- TOWNSHIP OR RANGE LINE
- SECTION LINE
- PARK OR RESERVATION BOUNDARY
- STATE CAPITAL
- COUNTY SEAT
- OTHER CITY AND TOWN CENTERS
- INCORPORATED CITY
- CONGESTED AREA CULTURE NOT SHOWN
- TRIANGULATION STATION
- BM 4286 — BENCH MARK WITH ELEVATION
- 7103 — PROMINENT ELEVATION
- 5330 — SUMMIT AND ELEVATION; † INDICATES APPROXIMATE ELEVATION
- AIR ROUTE
- MILITARY AIRFIELD
- AIR FIELD FOR COMMERCIAL OR GENERAL PUBLIC USE
- LANDING AREA OR STRIP
- AIRWAY LIGHT BEACON—GENERAL
- RADIO STATION
- FOREST RANGER STATION
- CAMP GROUND
- CEMETERY
- OR P.O. — POST OFFICE
- HIGHWAY MAINTENANCE STATION
- LOCKED GATE

IN USE — NOT IN USE
NUMERAL INDICATES NUMBER OF UNITS

- FARM UNIT
- DWELLING—OTHER THAN FARM
- MISCELLANEOUS BUILDINGS
- STORE OR SMALL BUSINESS ESTABLISHMENT
- HOTEL OR MOTEL
- SCHOOL
- CHURCH
- HOSPITAL
- FACTORY OR INDUSTRIAL PLANT
- MINE
- ORE MILL
- SERVICE STATION
- SERVICE STATION AND OTHER BUSINESS

KEY TO COUNTIES AND COUNTY SHEET NUMBERS

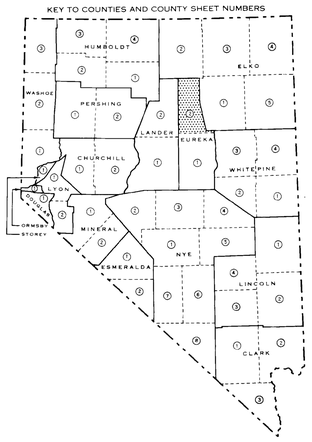

GENERAL HIGHWAY MAP
EUREKA COUNTY
NEVADA
1959

Culture and Road Types as of December 31, 1956

MILES

1 0 1 2 3 4

Copyright 1959 State of Nevada Department of Highways Carson City, Nevada
Not for Resale or Republication

Sheet 2 of 2 Map Sheets and 1 Supplemental Sheet

TRANSVERSE MERCATOR PROJECTION MOUNT DIABLO BASE AND MERIDIAN — *50 000 FT GRID BASED ON NEVADA COORDINATE SYSTEM, E. ZONE* — *TRIANGULATION AND BM DATA ON FILE AT CARSON CITY, NEVADA* — *MILEAGE SHOWN BETWEEN STARS POPULATION FIGURES 1950 CENSUS* — *HIGHWAY MAP APPROVED NOVEMBER 6 1959*