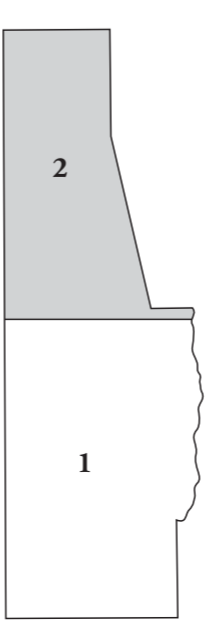
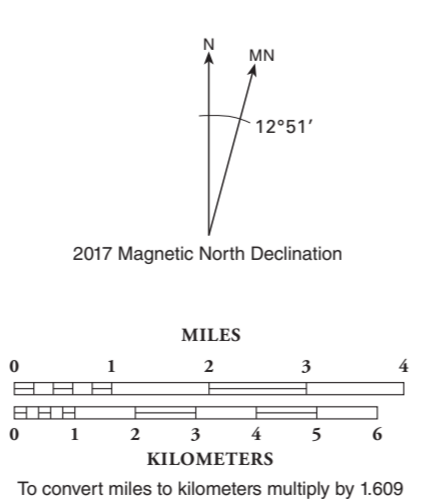


DRAFT

Transverse Mercator Projection 1983
 Mount Diablo Base and Meridian (NV)
 20,000 Meter Universal Transverse
 Mercator Grid (Zone 11
 North American Datum 1983
 Nevada Department of Transportation
 www.nevadadot.com
 Note: These maps only contain the RS2477
 Points submitted by the counties. NDOT
 does not make any determination on the
 character of these roads with respect to
 their legal designation as a RS2477 roadway.


- Interstate
- Federal Highway
- State Highway
- State Capital
- County Seat
- City/Town
- Site
- Interstate with Interchange
- Federal Highway
- State Highway
- Public Road
- RS 2477 Road
- Other Road
- Railroad
- State Line
- County Line
- Township or Range Line
- Section Line
- Peak
- Summit or Pass



**GENERAL HIGHWAY MAP
 EUREKA COUNTY
 NEVADA
 January, 2017**
 Prepared by and for sale at:
NEVADA DEPARTMENT OF TRANSPORTATION
 Location Division, Cartography Section
 1263 South Stewart Street
 Carson City, Nevada 89712
 In cooperation with the
U.S. Department of Transportation
Federal Highway Administration



BRIAN SANDOVAL
 Governor



RUDY MALFABON, P.E.
 Director