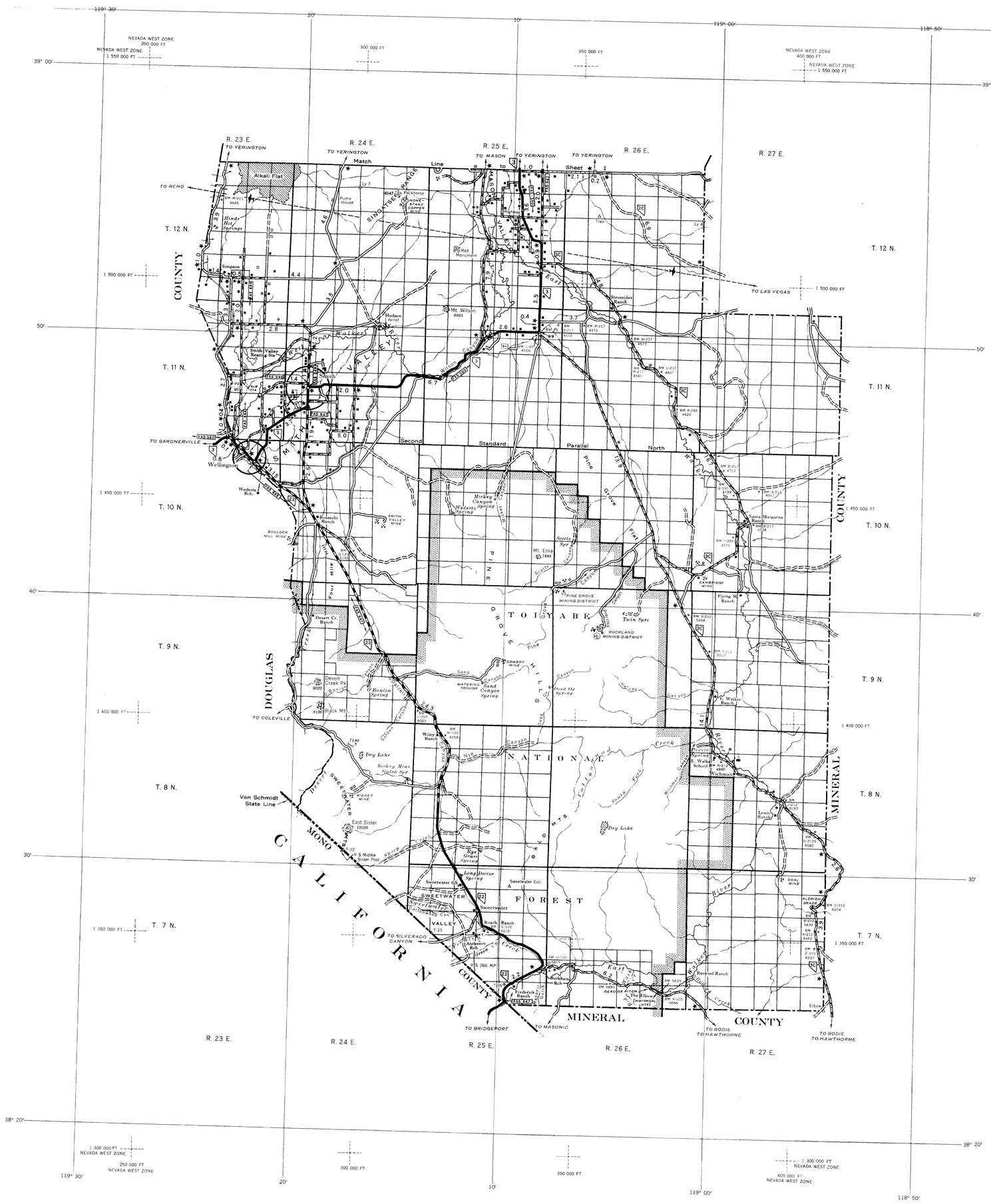

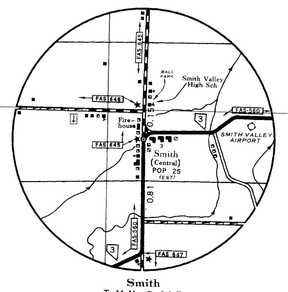

Smith
T. 11 N. R. 24 E.

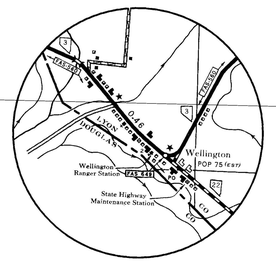

Wellington
T. 10 N. R. 23 E.

KEY TO COUNTIES AND COUNTY SHEET NUMBERS

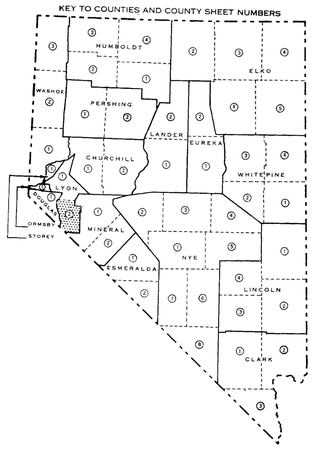

LEGEND

- UNITED STATES NUMBERED HIGHWAY
- FEDERAL AID PRIMARY NUMBERED HIGHWAY
- FEDERAL AID URBAN NUMBERED HIGHWAY
- FEDERAL AID SECONDARY NUMBERED HIGHWAY
- STATE NUMBERED HIGHWAY
- DIVIDED HIGHWAY
- PAVED ROAD
- BITUMINOUS SURFACED ROAD
- GRAVEL OR STONE ROAD - GRADED AND DRAINED
- GRAVEL OR STONE ROAD NOT GRADED AND DRAINED
- SOIL SURFACED ROAD
- GRADED AND DRAINED ROAD
- UNIMPROVED ROAD
- PRIMITIVE ROAD
- HIGHWAY BRIDGE CLEAR SPAN OF MORE THAN 20 FEET
- RAILROAD GRADE CROSSING
- RAILROAD ABOVE
- RAILROAD BELOW
- RAILROAD-ANY NUMBER OF TRACKS WITH RAILROAD STATION-USED BY SINGLE OPERATING COMPANY
- RAILROAD-ANY NUMBER OF TRACKS-USED BY MORE THAN ONE OPERATING COMPANY
- RAILROAD TUNNEL
- LIVE STREAM
- INTERMITTENT STREAM
- IRRIGATION DITCH OR CANAL
- SPRING
- DAM
- STATE BOUNDARY
- COUNTY BOUNDARY
- TOWNSHIP OR RANGE LINE
- SECTION LINE
- PARK OR RESERVATION BOUNDARY
- STATE CAPITAL
- COUNTY SEAT
- OTHER CITY AND TOWN CENTERS
- INCORPORATED CITY
- CONGESTED AREA-CULTURE NOT SHOWN
- TRIANGULATION STATION
- BM 4286 — GOVERNMENT OR OTHER AGENCY BENCH MARK WITH ELEVATION
- 9020 — PROMINENT ELEVATION
- 7460 — SUMMIT AND ELEVATION; ± INDICATES APPROXIMATE ELEVATION
- AIR ROUTE
- MILITARY FIELD
- FIELD FOR COMMERCIAL OR GENERAL PUBLIC USE
- LANDING AREA OR STRIP
- AIRWAY LIGHT BEACON-GENERAL
- RADIO STATION
- FOREST RANGER STATION
- PUBLIC CAMP GROUND
- CEMETERY
- OR P. O. — POST OFFICE
- HIGHWAY MAINTENANCE STATION
- LOCKED GATE
- IN USE / NOT IN USE — FARM UNIT
- DWELLING-OTHER THAN FARM
- ROW OR GROUP OF DWELLINGS CLOSELY SPACED - NUMERAL INDICATES NUMBER
- STORE OR SMALL BUSINESS ESTABLISHMENT NUMERAL INDICATES NUMBER
- HOTEL
- SCHOOL
- CHURCH
- HOSPITAL
- FACTORY OR INDUSTRIAL PLANT
- MINE
- ORE MILL

GENERAL HIGHWAY MAP
LYON COUNTY
NEVADA

MILES
1 0 1 2 3 4

1953

Culture and road types as of December 31, 1949

Copyright 1954 State of Nevada Department of Highways Carson City, Nevada

Modified Lambert Conformal Conic Projection | 50,000-foot grid based on Nevada Coordinate System | MOUNT DIABLO BASE AND MERIDIAN | Triangulation and B.M. Data on File at Carson City | Mileage shown between stars | Highway Map Approved November 12 1953 | Population Figures - 1950 Census

Sheet 2 of 2 Map Sheets and 1 Supplemental Sheet

Not for Resale or Republication