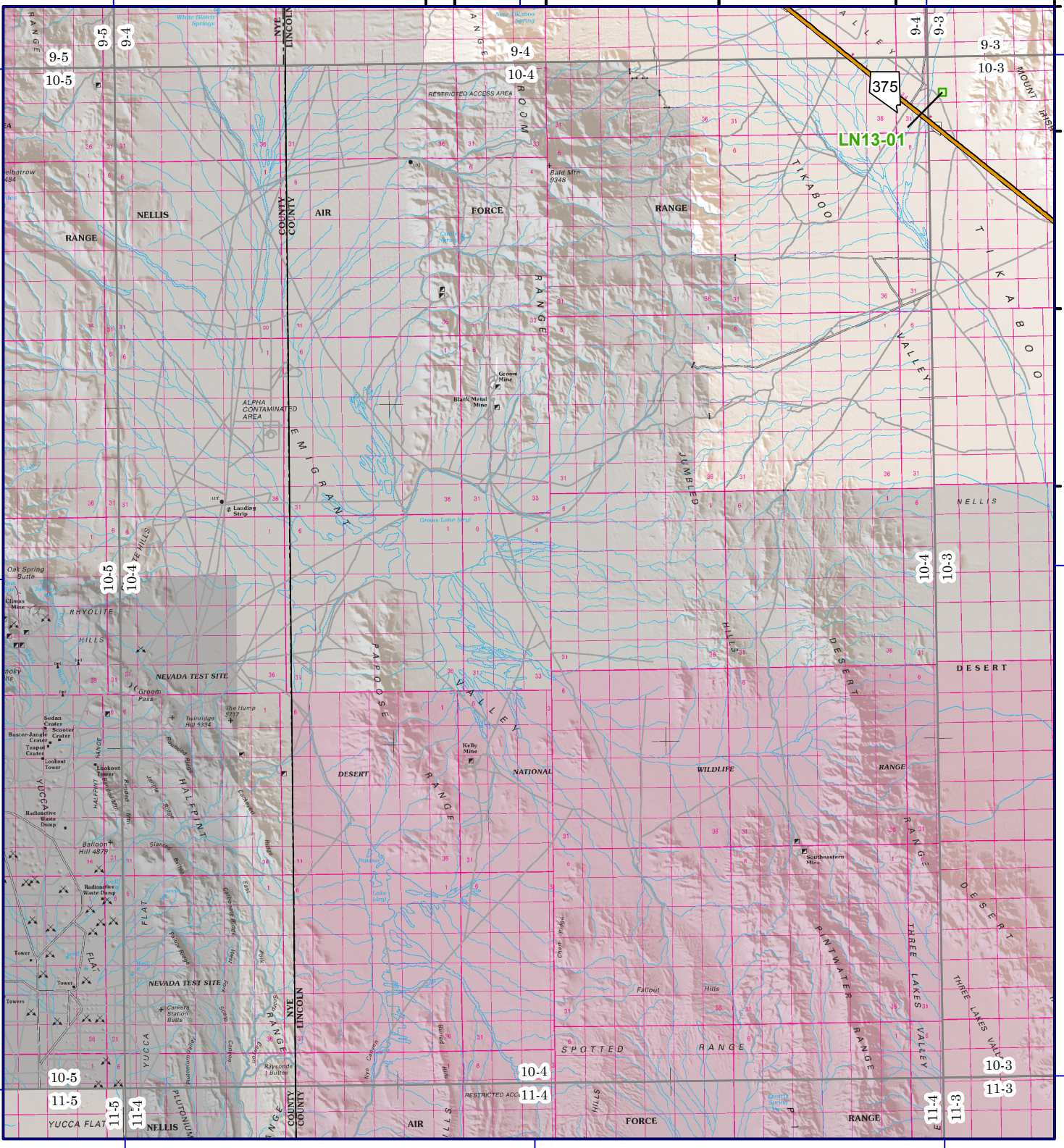


116°0'0"W






115°45'0"W

115°30'0"W

37°30'0"N
37°15'0"N
37°0'0"N

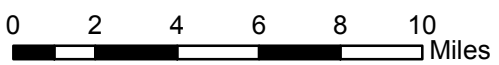


Page: 113 of 133

-  Material Site (BLM)
-  Material Site (Private Owner)
-  Interstate Route
-  State Route
-  US Route

NDOT Material Site Map Atlas

Active Material Site ROW (BLM)
Private Land Owner (Status Unknown)



Quadrangle Location



Brian Sandoval
Governor

Quadrangle #: 10 - 4

Nevada Department of Transportation
 1263 South Stewart Street
 Carson City, Nevada 89712
 (775) 888-7000



Rudy Malfabon, P.E.
Director

MAP COMPILED FROM BEST AVAILABLE DATA SOURCES.
 NOT ALL FEATURES PORTRAYED DUE TO SCALE.
 DATA PROVIDED BY MATERIALS DIVISION (027)
 FROM NDOT MAINTAINED DATA SOURCES
 ROW : (RIGHT-OF-WAY)

For Current Site Information contact: NDOT Materials Division
 Material Sites Section: (775) 888-7791
 Date Compiled : 5/16/2013