

115°30'0"W






115°15'0"W

115°0'0"W



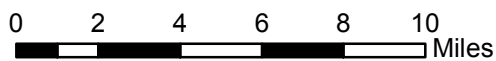
Page: 121 of 133

NDOT Material Site Map Atlas

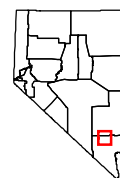
-  **Material Site (BLM)**
-  **Material Site (Private Owner)**
-  **Interstate Route**
-  **State Route**
-  **US Route**

Active Material Site ROW (BLM)

Private Land Owner (Status Unknown)



Quadrangle Location



Brian Sandoval
Governor

Quadrangle #: 11 - 3

Nevada Department of Transportation
1263 South Stewart Street
Carson City, Nevada 89712
(775) 888-7000

NEVADA DOT
Rudy Malfabon, P.E.
Director

MAP COMPILED FROM BEST AVAILABLE DATA SOURCES.
NOT ALL FEATURES PORTRAYED DUE TO SCALE.
DATA PROVIDED BY MATERIALS DIVISION (027)
FROM NDOT MAINTAINED DATA SOURCES
ROW : (RIGHT-OF-WAY)

For Current Site Information contact: NDOT Materials Division
Material Sites Section: (775) 888-7791

Date Compiled : 5/16/2013