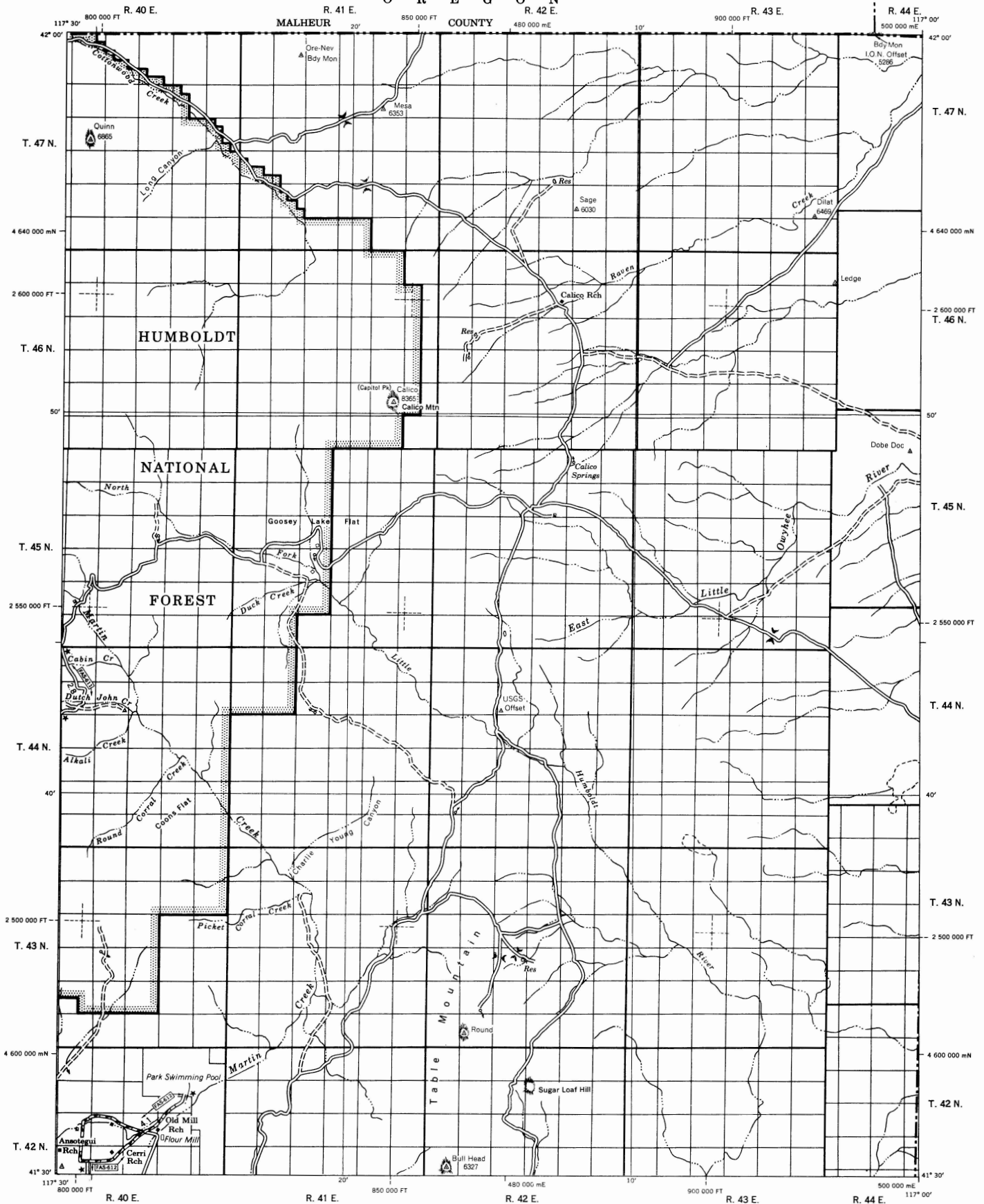
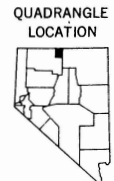
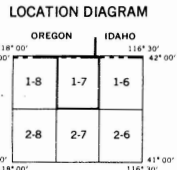
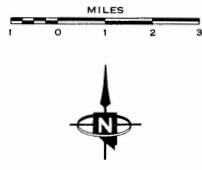


O R E G O N



Transverse Mercator Projection  
 Mount Diablo Base and Meridian  
 50,000 Foot Grid Based on Nevada  
 Coordinate System West Zone  
 20,000 Meter Universal Transverse  
 Mercator Grid Zone 11  
 Horizontal and Vertical Control Data on  
 File at Carson City, Nevada  
 Mileage Shown Between Stars  
 Field Data  
 Humboldt County 1957



GENERAL HIGHWAY MAP  
**QUADRANGLE 1-7**  
 HUMBOLDT COUNTY 1960  
 PREPARED BY  
**NEVADA STATE HIGHWAY DEPARTMENT**  
 PLANNING SURVEY DIVISION  
 IN COOPERATION WITH THE  
 U. S. DEPARTMENT OF TRANSPORTATION  
 FEDERAL HIGHWAY ADMINISTRATION