


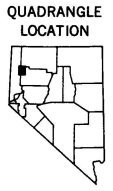
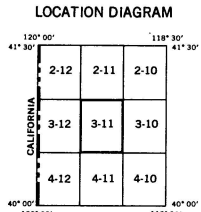
Transverse Mercator Projection  
 Mount Diablo Base and Meridian  
 50,000 Foot Grid Based on Nevada  
 Coordinate System - West Zone  
 20,000 Meter Universal Transverse  
 Mercator Grid Zone 11  
 Horizontal and Vertical Control Data on  
 file at Carson City, Nevada  
 Mileage Shown Between Stars  
 Field Data  
 Humboldt County 1967  
 Pershing County 1965  
 Washoe County 1963  
 Note:  
 Dashed lines show the protrusion by the  
 Bureau of Land Management of unsurveyed  
 areas in the rectangular system of surveys



**KEY TO ENLARGEMENTS**

■ Gerlach  
 ■ Empire

AREA APPEARS ON  
 Empire Sheet 6  
 Gerlach Sheet 6



**GENERAL HIGHWAY MAP**  
**QUADRANGLE 3-11**  
 HUMBOLDT COUNTY 1960  
 PERSHING COUNTY 1968  
 WASHOE COUNTY 1965  
 PREPARED BY  
 NEVADA STATE HIGHWAY DEPARTMENT  
 PLANNING SURVEY DIVISION  
 IN COOPERATION WITH THE  
 U. S. DEPARTMENT OF TRANSPORTATION  
 FEDERAL HIGHWAY ADMINISTRATION