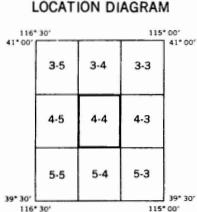
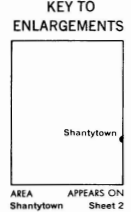



Transverse Mercator Projection
 Mount Diablo Base and Meridian
 50,000 Foot Grid Based on Nevada
 Coordinate System East Zone
 20,000 Meter Universal Transverse
 Mercator Grid Zone 11
 Horizontal and Vertical Control Data on
 file at Carson City, Nevada
 Mileage Shown Between Stars
 Field Data
 Elko County 1958
 Eureka County 1956
 White Pine County 1958



GENERAL HIGHWAY MAP
QUADRANGLE 4-4
 ELKO COUNTY 1962
 EUREKA COUNTY 1959
 WHITE PINE COUNTY 1962

PREPARED BY
NEVADA STATE HIGHWAY DEPARTMENT
 PLANNING SURVEY DIVISION

IN COOPERATION WITH THE
 U. S. DEPARTMENT OF TRANSPORTATION
 FEDERAL HIGHWAY ADMINISTRATION