NDOT Highway Map 2017-2018 (1-4-2017 Pony Express Trails).ai 1 2/17/2017 10:15:16 AM

Road Conditions

Phone (Toll Free) 511

Outside Nevada ..... (877) NVROADS
(877) 687-6237
Website www.nvroads.com

Radio Frequencies

Carson City ..... 1610 AM
Lake Tahoe ..... 530 AM
Las Vegas ..... 1610 AM
Reno ..... 530 AM
Elko ..... 1610 AM

Road Emergency

Nevada Highway Patrol *647
or dial operator and ask for Zenith 1-2000

Medical Emergency

Phone 911

NDOT Traveler Information

Phone ..... (775) 888-7000
Twitter ..... @nevadadot
Website ..... www.nevadadot.com

Oversize/Overweight Vehicles

Phone ..... (800) 552-2127
Website

www.nevadadot.com,
select commercial vehicles

Bicycle Information

Phone ..... (775) 888-7433
Website ..... www.bicyclenevada.com

Tourist Information

Phone ..... (800) NEVADA8
(800) 638-2328
Website ..... www.travelnevada.com

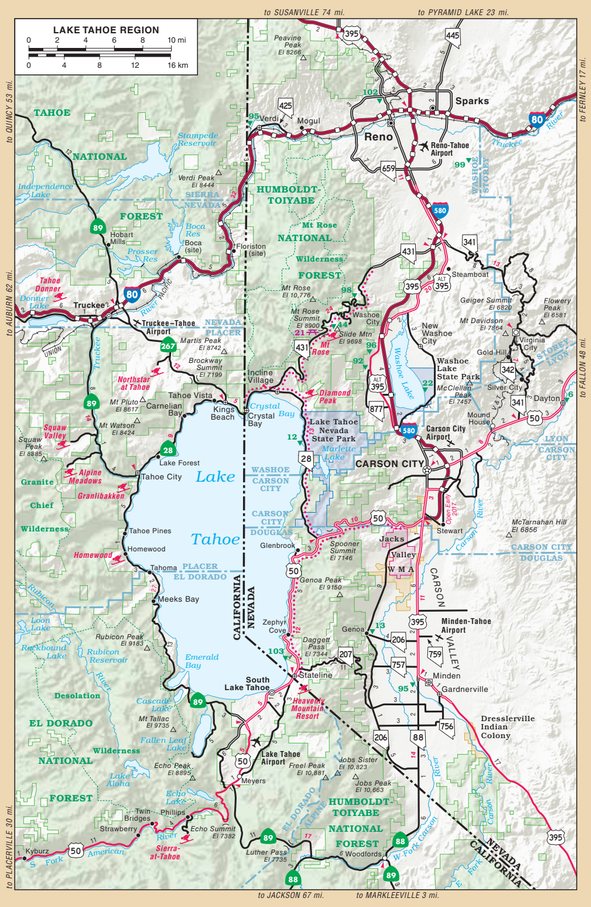

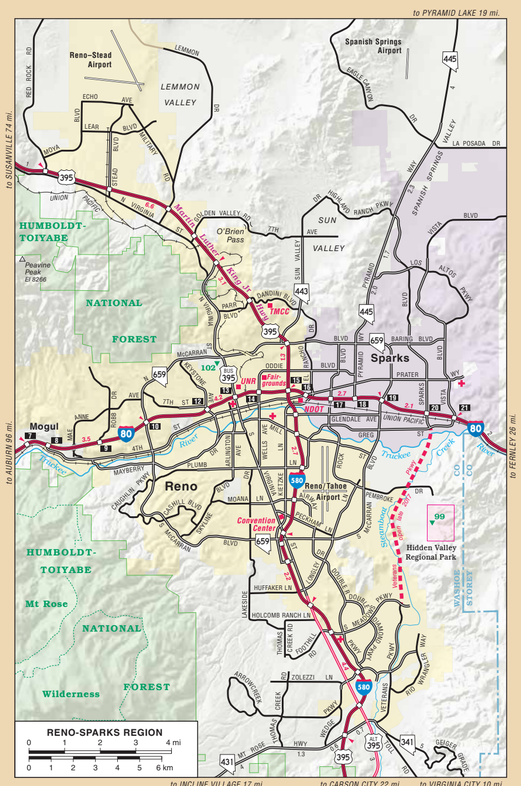

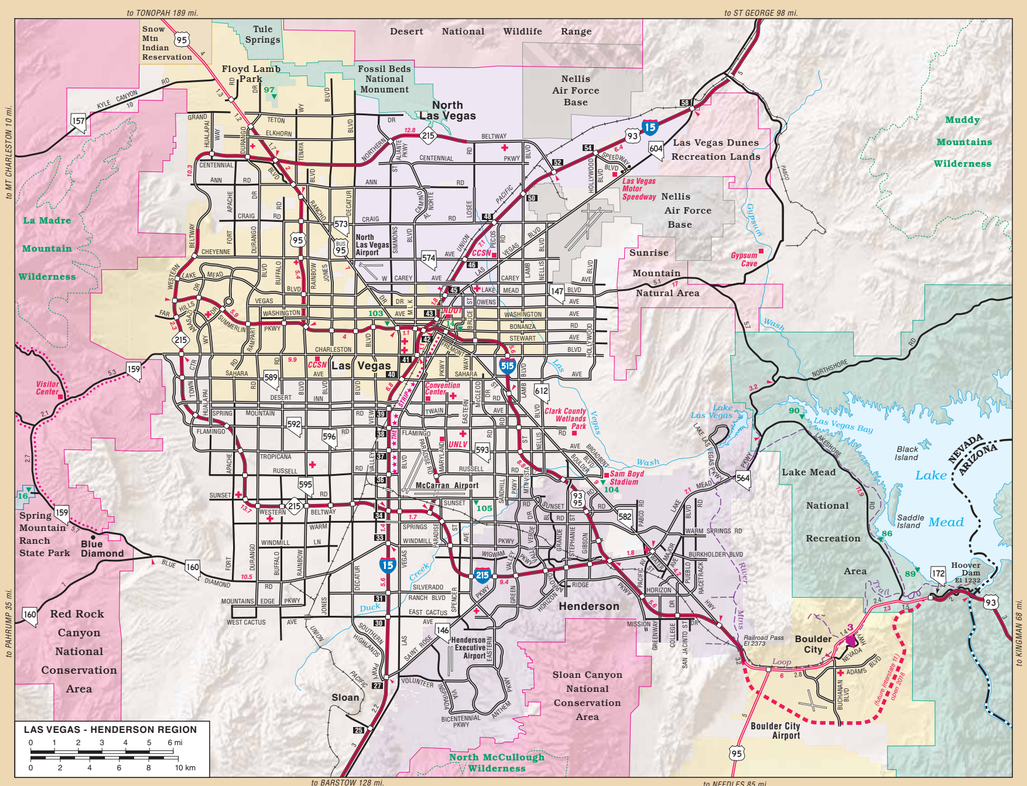

MOTORISTS ARE CAUTIONED TO INQUIRE LOCALLY ABOUT ROAD CONDITIONS BEFORE TRAVELING ON UNPAVED ROADS

NO PHONE ZONE

All handheld cell phone use is illegal while driving in Nevada, excluding emergency calls.
Up to $250.00 fine.

INDEX

Adaven (site) D-5
Alamo (578) E-5
Amargosa Valley (1,426) F-4
Atlanta (site) D-6
Arthur B-5
Ash Springs E-5
Austin (170) C-3
Baker C-6
Basalt (site) D-2
Battle Mountain (3,804) B-4
Beatty (975) F-4
Belmont D-4
Beowawe B-4
Berlin (site) D-3
Blue Diamond F-5
Border C-6
Boulder City (15,627) G-6
Bunkerville (1,039) F-6
Cactus Springs F-5
Caliente (1,056) E-6
Cal Nev Ari G-6
Candelaria (site) D-2
Carlin (2,731) B-4
Carp E-6
Carson City (53,969) C-1
Carvers D-3
Caselton E-6
Charleston (site) A-5
Cherry Creek E-6
Coaldale D-3
Cold Springs C-3
Contact A-6
Copper Canyon B-3
Cortez (site) B-4
Cottonwood Cove G-6
Crescent Valley (374) B-4
Crystal Bay C-1
Crystal Springs E-5
Currant D-5
Currie B-6
Dayton C-1
Deeth A-5
Denio A-2
Denio Junction A-2
Dinner Station (site) A-5
Dixie Valley (site) C-2
Duckwater D-5
Dyer E-2
Eastgate C-3
Elgin E-6
Elko (20,865) B-5
Ely (4,165) C-6
Empire (site) B-1
Eureka (691) C-5
Fallon (8,645) C-2
Fernley (19,077) C-1
Flanigan (site) B-1
Frenchman (site) C-2
Gabbs (245) D-3
Gardnerville (5,760) D-1
Genoa (217) C-1
Gerlach B-1
Glenbrook C-1
Glendale F-6
Golconda B-3
Gold Acres (site) B-4
Gold Hill (201) C-1*
Gold Point E-3
Goldfield (272) E-3
Goodsprings G-5
Hadley D-3
Halleck B-5
Hamilton (site) C-5
Hawthorne (3,023) D-2
Hazen C-1
Henderson (280,928) F-6
Hiko E-5
Holbrook Junction D-1
Imlay (257) B-2
Incline Village C-1
Indian Springs (1,220) F-5
Ione D-3
Jack Creek A-4
Jackpot (907) A-6
Jarbidge A-5
Jean G-5
Jiggs B-5
Johnnie (site) F-4
Jungo (site) B-2
Kingston (128) C-3
Lages Station B-6
Lamoille B-5
Las Vegas (610,637) F-5
Laughlin (8,963) G-6
Lee B-5
Leeville (site) B-4
Lida E-3
Lockes D-5
Logandale F-6
Lovelock (1,952) B-2
Lund (208) D-5
Luning (98) A-3
McDermitt A-2
McGill (1,200) C-6
Major's Place C-6
Manhattan (133) D-3
Mason D-1
Mercury F-5
Mesquite (18,262) F-6
Metropolis (site) A-5
Midas A-4
Middlegate C-2
Mill City B-2
Mina (160) D-2
Minden (3,072) D-1
Minerva (site) D-6
Moapa (1,352) F-6
Mogul C-1*
Montello (56) A-6
Mound House C-1
Mountain City (107) A-5
Mountain Springs F-5
Mt. Charleston (635) F-5
Nelson G-6
New Washoe City C-1*
Nixon C-1
North Las Vegas (230,491) F-5
Nyala (site) D-5
Oasis A-6
Oreana B-2
Orovada A-3
Overton F-6
Owyhee A-4
Pahrump (37,626) F-5
Palisade B-4
Panaca (797) E-6
Paradise Valley A-3
Pioche (784) E-6
Potts (site) C-4
Preston D-5
Primm G-5
Pyramid (site) B-1
Quartz Mtn. (site) C-3
Rachel E-5
Ralston E-3
Rawhide (site) C-2
Reno (235,371) C-1
Rhyolite (site) F-4
Rochester (site) B-2
Round Mountain (846) D-3
Ruby Valley B-5
Ruth (429) C-6
Salt Wells (site) C-2
Sandy Valley G-5
Schurz D-2
Scottys Junction E-3
Searchlight (344) G-6
Seven Troughs (site) B-2
Shantytown B-5
Shoshone D-6
Silver City C-1*
Silver Peak (128) E-3
Silver Springs C-1
Sloan G-5
Smith D-1
Sparks (92,396) C-1
Spring Creek B-5
Stagecoach C-1
Stateline D-1
Steamboat C-1*
Stewart C-1
Stillwater C-2
Strawberry C-5
Sulphur (site) B-2
Sunnyside D-5
Sutcliffe C-1
Sweetwater (site) D-1
Tempiute (site) E-5
Tenabo (site) B-4
Tonopah (2,578) D-3
Tungsten (site) B-2
Tuscarora (site) A-4
Unionville B-2
Ursine E-6
Valmy B-3
Verdi C-1
Vernon (site) B-2
Virginia City (832) C-1
Vya (site) A-1
Wabuska C-1
Wadsworth C-1
Walker Lake (329) D-2
Washoe City C-1*
Warm Springs (site) D-4
Weed Heights D-1
Wellington D-1
Wells (1,411) A-6
West Wendover (4,420) B-6
White Rock (site) A-4
Wilkins (site) A-6
Winnemucca (8,042) B-3
Yerington (3,095) D-1
Zephyr Cove C-1

* see Lake Tahoe Region map

Population data from 2014 Nevada State Demographer

62 WILDERNESS AREAS

1. Alta Toquima D-4
2. Arc Dome D-3
3. Arrow Canyon F-6
4. Becky Peak C-6
5. Big Rocks E-6
6. Black Canyon G-6
7. Black Rock Desert A-2
8. Boundary Peak E-2
9. Bridge Canyon G-6
10. Bristlecone C-6
11. Calico Mountains A-1
12. Clover Mountains E-6
13. Currant Mountain D-5
14. Delamar Mountains E-6
15. East Fork High Rock Canyon A-1
16. East Humboldt B-5
17. Eldorado G-6
18. Far South Egans D-6
19. Fortification Range D-6
20. Goshute Canyon B-6
21. Government Peak C-6
22. Grant Range D-5
23. High Rock Canyon A-1
24. High Rock Lake A-1
25. Highland Ridge D-6
26. Ireteba Peaks G-6
27. Jarbidge A-5
28. Jumbo Springs F-6
29. La Madre Mountain F-5
30. Lime Canyon F-6
32. Little High Rock Canyon A-1
33. Meadow Valley Range E-6
34. Mormon Mountains F-6
35. Mt. Charleston F-5
36. Mt. Grafton D-6
37. Mt. Irish E-5
38. Mt. Moriah C-6
39. Mt. Rose C-1
40. Muddy Mountains F-6
41. Nellis Wash G-6
42. North Black Rock Range A-1
43. North Jackson Mountains A-2
44. North McCullough G-5
45. Pahute Peak A-1
46. Parsnip Peak D-6
47. Pinto Valley F-6
48. Quinn Canyon D-5
49. Rainbow Mountain F-5
50. Ruby Mountains B-5
51. Santa Rosa–Paradise Peak A-3
52. South Egan Range D-6
53. South Jackson Mountains A-2
54. South McCullough G-5
55. South Pahroc Range E-5
56. Spirit Mountain G-6
57. Table Mountain D-4
58. Tunnel Spring E-6
59. Wee Thump Joshua Tree G-5
60. Weepah Spring E-5
61. White Rock Range D-6
62. Worthington Mountains E-5

DISTANCE CHART (miles x 1.61 = kilometers)

	Austin	Battle Mountain	Beatty	Boulder City	Caliente	Carlin	Carson City	Denio	Elko	Ely	Eureka	Fallon	Fernley	Goldfield	Hawthorne	Henderson	Jackpot	Las Vegas	Laughlin	Lovelock	McDermitt	Mesquite	Minden	North Las Vegas	Pahrump	Pioche	Primm	Reno	Sparks	Tonopah	Virginia City	Wells	West Wendover	Winnemucca	Yerington
Austin	89	210	299	349	438	139	281	350	265	172	138	49	342	435	303	283	172	234	328	441	152	451	590	502	202	279	159	70	148	217	262	265	133	176	320	369	188	78
Battle Mountain	143	299	388	488	577	228	350	452	363	229	277	173	291	377	218	277	234	326	419	532	241	550	682	592	279	356	258	128	248	317	362	365	233	276	420	469	288	178
Beatty	139	438	577	627	716	317	439	541	452	318	366	262	480	573	407	466	383	425	518	631	340	649	781	691	378	455	357	227	347	416	461	464	332	375	519	568	287	177
Boulder City	228	349	488	538	627	228	350	452	363	229	277	173	291	377	218	277	234	326	419	532	241	550	682	592	279	356	258	128	248	317	362	365	233	276	420	469	288	178
Caliente	317	438	577	627	716	317	439	541	452	318	366	262	480	573	407	466	383	425	518	631	340	649	781	691	378	455	357	227	347	416	461	464	332	375	519	568	287	177
Carlin	139	228	317	367	456	139	281	350	265	172	138	49	342	435	303	283	172	234	328	441	152	451	590	502	202	279	159	70	148	217	262	265	133	176	320	369	188	78
Carson City	283	349	438	488	577	228	350	452	363	229	277	173	291	377	218	277	234	326	419	532	241	550	682	592	279	356	258	128	248	317	362	365	233	276	420	469	288	178
Denio	303	452	541	591	680	281	403	505	416	282	330	226	444	537	371	430	347	389	482	595	304	613	745	655	242	319	222	92	212	281	326	329	197	240	384	433	252	142
Elko	283	438	577	627	716	317	439	541	452	318	366	262	480	573	407	466	383	425	518	631	340	649	781	691	378	455	357	227	347	416	461	464	332	375	519	568	287	177
Ely	172	234	328	441	152	451	590	502	202	279	159	70	148	217	262	265	133	176	320	369	188	78	161	66	351	409	177	122	259	106	585	638	285	327	471	520	239	129
Eureka	234	326	419	532	241	550	682	592	279	356	258	128	248	317	362	365	233	276	420	469	288	178	161	66	351	409	177	122	259	106	585	638	285	327	471	520	239	129
Fallon	328	419	532	631	340	649	781	691	378	455	357	227	347	416	461	464	332	375	519	568	287	177	259	169	401	471	92	218	273	595	748	169	401	471	92	599	526	605	685	727
Fernley	441	532	631	691	378	455	357	227	347	416	461	464	332	375	519	568	287	177	122	259	106	585	638	285	327	471	520	239	129	301	92	218	273	595	748	169	401	471
Goldfield	152	241	340	378	455	357	227	347	416	461	464	332	375	519	568	287	177	259	169	401	471	92	218	273	595	748	169	401	471	92	599	526	605	685	727	301	92	218
Hawthorne	451	550	649	691	378	455	357	227	347	416	461	464	332	375	519	568	287	177	122	259	106	585	638	285	327	471	520	239	129	301	92	218	273	595	748	169	401	471
Henderson	590	682	781	781	378	455	357	227	347	416	461	464	332	375	519	568	287	177	122	259	106	585	638	285	327	471	520	239	129	301	92	218	273	595	748	169	401	471
Jackpot	502	592	691	691	378	455	357	227	347	416	461	464	332	375	519	568	287	177	122	259	106	585	638	285	327	471	520	239	129	301	92	218	273	595	748	169	401	471
Las Vegas	202	279	378	378	455	357	227	347	416	461	464	332	375	519	568	287	177	122	259	106	585	638	285	327	471	520	239	129	301	92	218	273	595	748	169	401	471	92
Laughlin	279	356	455	455	357	227	347	416	461	464	332	375	519	568	287	177	122	259	106	585	638	285	327	471	520	239	129	301	92	218	273	595	748	169	401	471	92	599
Lovelock	159	258	357	357	227	347	416	461	464	332	375	519	568	287	177	122	259	106	585	638	285	327	471	520	239	129	301	92	218	273	595	748	169	401	471	92	599	526
McDermitt	70	128	227	227	347	416	461	464	332	375	519	568	287	177	122	259	106	585	638	285	327	471	520	239	129	301	92	218	273	595	748	169	401	471	92	599	526	605
Mesquite	148	248	347	347	416	461	464	332	375	519	568	287	177	122	259	106	585	638	285	327	471	520	239	129	301	92	218	273	595	748	169	401	471	92	599	526	605	685
Minden	217	317	416	416	461	464	332	375	519	568	287	177	122	259	106	585	638	285	327	471	520	239	129	301	92	218	273	595	748	169	401	471	92	599	526	605	685	727
North Las Vegas	262	362	461	461	464	332	375	519	568	287	177	122	259	106	585	638	285	327	471	520	239	129	301	92	218	273	595	748	169	401	471	92	599	526	605	685	727	301
Pahrump	265	365	464	464	332	375	519	568	287	177	122	259	106	585	638	285	327	471	520	239	129	301	92	218	273	595	748	169	401	471	92	599	526	605	685	727	301	92
Pioche	133	233	332	332	375	519	568	287	177	122	259	106	585	638	285	327	471	520	239	129	301	92	218	273	595	748	169	401	471	92	599	526	605	685	727	301	92	218
Primm	176	276	375	375	519	568	287	177	122	259	106	585	638	285	327	471	520	239	129	301	92	218	273	595	748	169	401	471	92	599	526	605	685	727	301	92	218	273
Reno	320	420	519	519	568	287	177	122	259	106	585	638	285	327	471	520	239	129	301	92	218	273	595	748	169	401	471	92	599	526	605	685	727	301	92	218	273	595
Sparks	369	469	568	568	287	177	122	259	106	585	638	285	327	471	520	239	129	301	92	218	273	595	748	169	401	471	92	599	526	605	685	727	301	92	218	273	595	748
Tonopah	188	288	287	287	177	122	259	106	585	638	285	327	471	520	239	129	301	92	218	273	595	748	169	401	471	92	599	526	605	685	727	301	92	218	273	595	748	169
Virginia City	78	178	177	177	122	259	106	585	638	285	327	471	520	239	129	301	92	218	273	595	748	169	401	471	92	599	526	605	685	727	301	92	218	273	595	748	169	401
Wells	161	259	259	259	106	585	638	285	327	471	520	239	129	301	92	218	273	595	748	169	401	471	92	599	526	605	685	727	301	92	218	273	595	748	169	401	471	92
West Wendover	66	174	174	174	585	638	285	327	471	520	239	129	301	92	218	273	595	748	169	401	471	92	599	526	605	685	727	301	92	218	273	595	748	169	401	471	92	599
Winnemucca	351	232	232	232	638	285	327	471	520	239	129	301	92	218	273	595	748	169	401	471	92	599	526	605	685	727	301	92	218	273	595	748	169	401	471	92	599	526
Yerington	409	290	289	289	285	327	471	520	239	129	301	92	218	273	595	748	169	401	471	92	599	526	605	685	727	301	92	218	273	595	748	169	401	471	92	599	526	605

LEGEND

- Freeway (with interchange)
- Under Construction
- Primary Highway
- Paved Road
- Other Roads (inquire locally for existing conditions)
- Scenic Byway
- All-American Road
- Interstate Route
- U.S. Route
- Nevada State Route
- Other State Routes
- Clark County Route
- Mileage between markers
- Railroad
- Historic Trail
- Military/Restricted Areas
- Indian Reservation
- National Park Service
- National Forest
- Wildlife Management Area, etc.
- Nevada State Park
- BLM National Conservation Lands
- Wilderness Area
- State Boundary
- County Boundary
- Commercial Airport
- General Aviation Airport
- Military Airbase
- Recreation Facility
- Wilderness Area
- Point of Interest
- Winter Sports Area
- Hospital
- Rest Area
- Welcome or Visitor Center

Cities & Towns

- Locale or Site (no services)
- County Seat
- State Capital

Population

- under 1,000
- 1,000–10,000
- 10,000–50,000
- over 50,000

NEVADA DEPARTMENT OF TRANSPORTATION
LOCATION DIVISION
CARTOGRAPHY
(775) 888-7627

NEVADA DOT
SAFE AND CONNECTED

Copyright © 2017

2017-2018 Official Highway Map

NEVADA

Department of Transportation

Rudy Malfabon, P.E., Director

ZERO FATALITIES — Drive Safe Nevada

ALWAYS BUCKLE UP
DON'T DRIVE IMPAIRED
NV is a .08 blood alcohol content state!
FOCUS ON THE ROAD
STOP ON RED
BE PEDESTRIAN SAFE
RIDE SAFE

REST AREAS

	MAP LOCATION	PICNIC TABLES	LITTER BARRELS	RUNNING WATER	TELEPHONES	FLUSH TOILETS	VAULT TOILETS	R.V. DUMP STATION	TRUCK PARKING SPACES	A.D.A. ACCESS
1 BOULDER CITY (Welcome Station)	G-6	■		■	■	■			16	■
2 MESQUITE (Welcome Station)	F-6		■	■	■	■				■
3 WEST WENDOVER (Welcome Station)	B-6		■	■		■				■
4 AMARGOSA VALLEY	F-4	■	■		■		■		15	■
5 BEAN FLAT	C-4	■	■						15	
6 BEOWAWE	B-4	■	■	■		■		■	20	■
7 BIG SMOKY	D-3	■	■	■			■		4	
8 BLUE JAY	D-4	■	■	■					3	
9 BUTTON POINT	A-3	■	■	■	■	■		■	13	■
10 COSGRAVE	B-3	■	■	■	■	■		■	50	■
11 CRYSTAL SPRINGS	E-5	■	■						8	
12 EUREKA	C-5	■	■						4	
13 GARDEN VALLEY	B-4	■	■			■			5	■
14 HAWTHORNE	D-2	■	■	■			■			■
15 LAUGHLIN BRAKE CHECK	G-6		■				■		6	■
16 LEONARD CREEK	A-2	■	■				■		8	■
17 LOG CABIN	D-1	■	■	■		■		■	2	■
18 LUNING	D-2	■	■	■					6	■
19 MILLERS	D-3	■	■	■				■	5	■
20 MOUNTAIN HOUSE	D-1	■							3	
21 MT ROSE	C-1	■				■				
22 OROVADA	A-3	■	■			■			12	■
23 PAHRANAGAT LAKE	E-5	■	■						3	
24 PEQUOP	A-6	■	■						23	
25 PONY SPRINGS	D-6	■	■						4	
26 SALMON FALLS CREEK	A-6	■	■			■				■
27 SAULSBURY WASH	D-4	■	■			■			8	
28 SCHELLBOURNE	C-6	■	■			■			10	■
29 SOUTHERN NEVADA	G-6	■	■	■					30	■
30 SUNNYSIDE	D-5	■	■	■					13	■
31 THOUSAND SPRINGS	A-1	■	■						2	■
32 TRINITY	C-2	■	■						14	
33 VALLEY OF THE MOON	B-3	■	■						10	■
34 VALMY	B-3	■	■	■	■	■			28	■
35 WADSWORTH (Westbound only)	C-1	■	■	■	■	■		■	5	■
36 WILSON CANYON	D-1	■	■							
37 CALIFORNIA TRAIL CENTER (BLM)	B-5	■	■	■		■				■
38 ELY ELK VIEWING AREA (BLM)	C-6	■	■				■		4	
39 SACRAMENTO PASS (BLM)	C-6		■				■		6	■

RECREATION FACILITIES

	MAP LOCATION	PICNICKING	CAMPING	SEWAGE DUMP	DRINKING WATER	GROUP AREAS	BOAT LAUNCHING	FISHING	HUNTING	
1 BEAVER DAM	E-6	■	■		■	■		■	■	NEVADA STATE PARKS (775) 684-2770
2 BERLIN–ICHTHYOSAUR	D-3	■	■	■	■	■				
3 BIG BEND OF THE COLORADO	G-6	■	■				■	■		
4 CATHEDRAL GORGE	E-6	■	■	■	■	■				
5 CAVE LAKE	C-6	■	■	■	■	■	■	■	■	
6 DAYTON	C-1	■	■	■	■	■				
7 ECHO CANYON RESERVOIR	E-6	■	■	■	■	■	■	■		
8 ELGIN SCHOOLHOUSE	E-6									
9 FORT CHURCHILL	C-1	■	■	■	■	■		■	■	
10 KERSHAW–RYAN	E-6	■	■	■	■	■				
11 LAHONTAN RESERVOIR	C-1	■	■	■	■	■	■	■	■	
12 LAKE TAHOE–NEVADA	C-1	■	■	■	■	■	■	■	■	
13 MORMON STATION	C-1	■		■	■	■				
14 OLD LAS VEGAS MORMON FORT	F-5				■	■				
15 RYE PATCH RESERVOIR	B-2	■	■	■	■	■	■	■	■	
16 SPRING MOUNTAIN RANCH	F-5	■			■	■				
17 SPRING VALLEY	D-6	■	■	■	■	■	■	■	■	
18 SOUTH FORK RESERVOIR	B-5	■	■	■	■	■	■	■	■	
19 VALLEY OF FIRE	F-6	■	■		■	■				
20 WARD CHARCOAL OVENS	C-6	■	■		■	■		■	■	
21 WASHOE LAKE	C-1	■	■	■	■	■		■	■	
22 WILD HORSE	A-5	■	■	■	■	■	■	■		
23 ANGEL CREEK	A-5	■	■		■	■				HUMBOLDT-TOIYABE NATIONAL FOREST (775) 331-6444
24 ANGEL LAKE	A-5	■	■		■			■		
25 BERRY